

R74W

R73W

T37N

T37N

T36N




T36N

R74W

R73W

PLATE D5-2

LEGEND

-  Proposed Reynolds Ranch Permit Boundary
-  1/2 Mile Perimeter Boundary
-  Abandoned Drill Hole Location



0' 2,000' 4,000'

POWER RESOURCES, INC.			P.O. Box 1210 Glenrock, WY 82637 (307) 358-6541 (307) 235-1628		
REVISIONS					
NO.	DATE	BY			
1	10/04	JT			
2	02/06	JT			
			SEAL BY	DATE	APPR. BY
			ENG. BY	DATE	APPR. BY
			DRAFT. BY	DATE	SCALE

**REYNOLDS RANCH  
URANIUM PROJECT  
DRILL HOLE MAP**

D-04