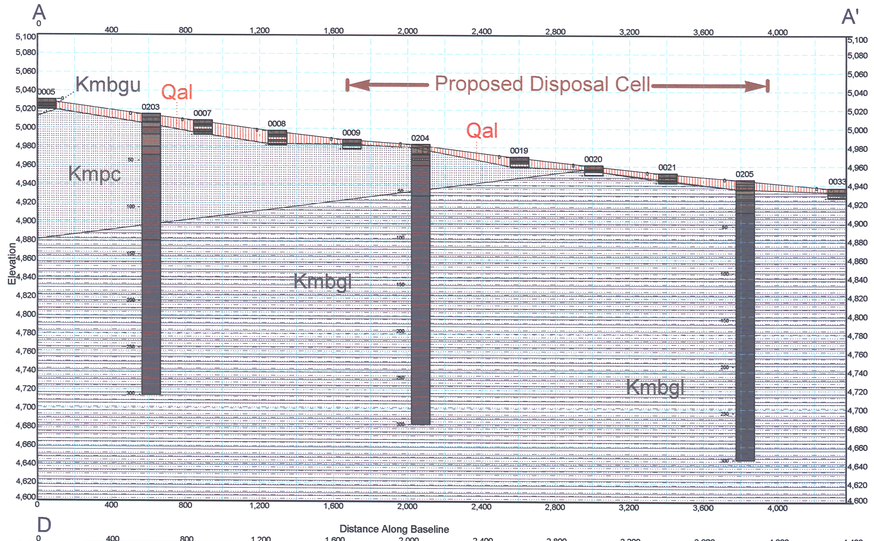

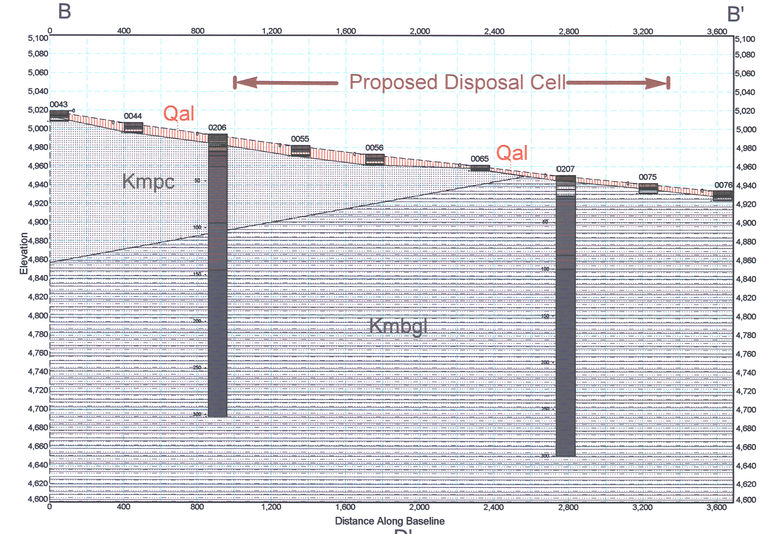

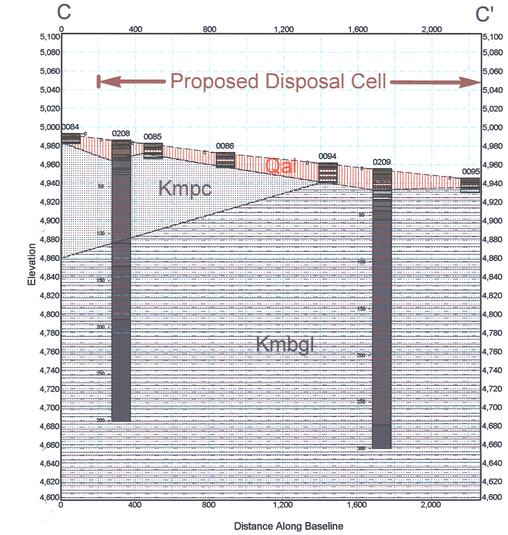

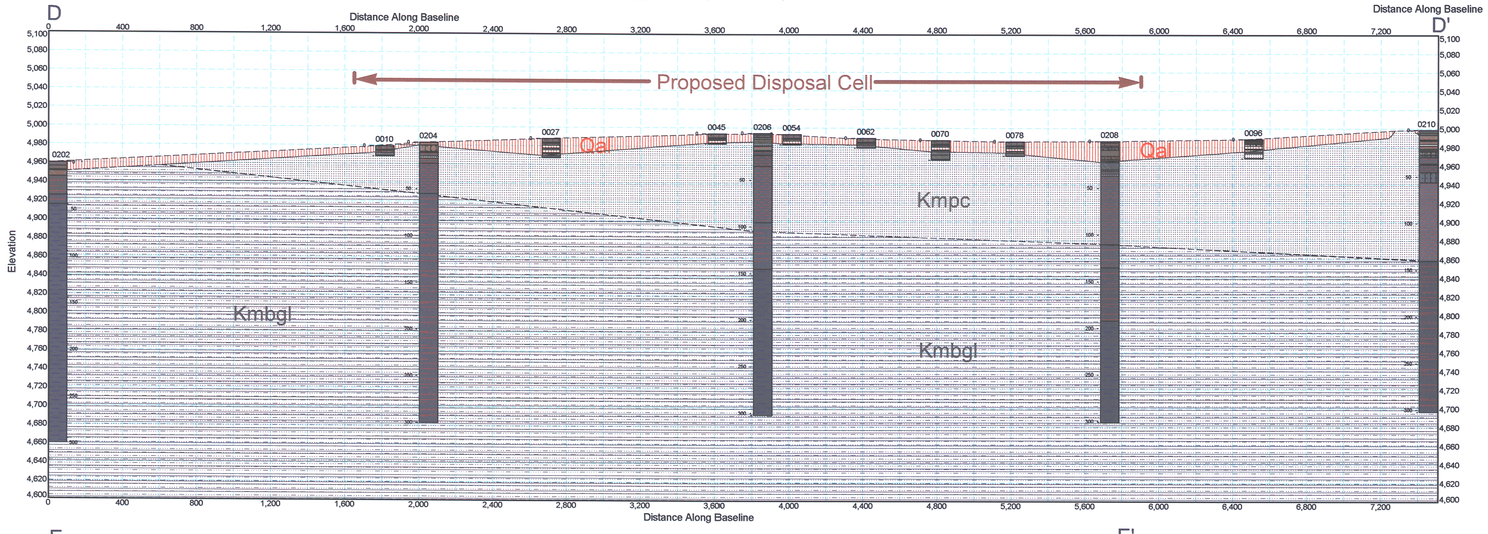

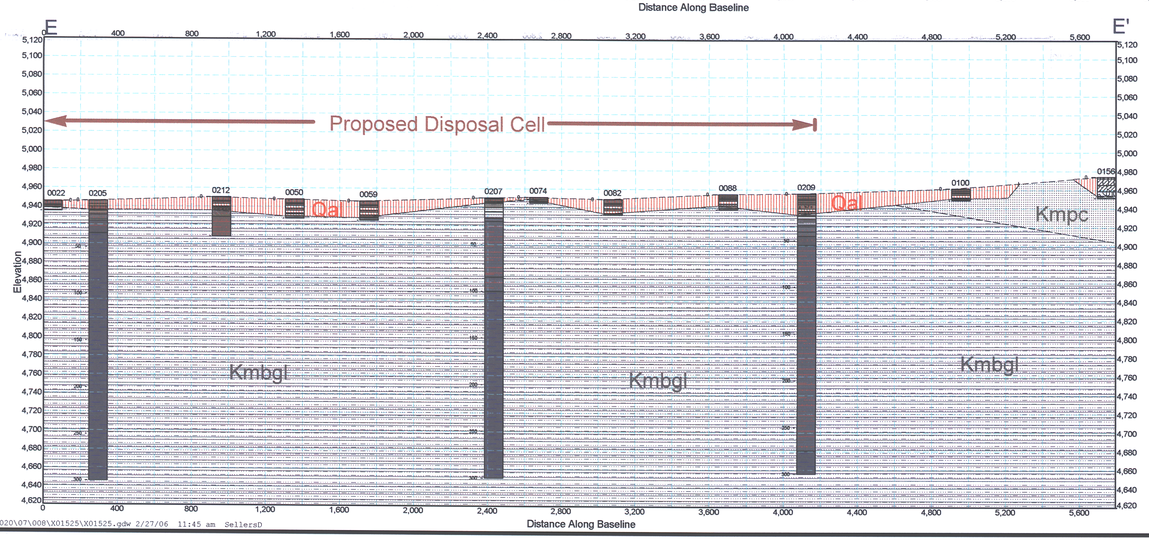

EXPLANATION

Quaternary	Qal		Alluvial Material
Late Cretaceous	Kmbgu		Upper Part of Blue Gate Member of Mancos Shale
	Kmpc		Prairie Canyon Member of Mancos Shale
	kmbgl		Lower Part of Blue Gate Member of Mancos Shale

For a description of lithologic symbols used in the logs for geotechnical holes, coreholes, and test pits, see the RAP, Attachment 5.

Vertical Scale Exaggeration X 5.

Number for each corehole, geotechnical hole, and test pit is shown at the top of each lithological column.

Lines of Cross Sections are Shown on Plate 1.

PLATE 2

U.S. DEPARTMENT OF ENERGY GRAND JUNCTION, COLORADO	Work Performed by S.M. Stoller Corporation Under DOE Contract No. DE-AC01-02GJ79491

GEOLOGIC CROSS SECTIONS

DATE PREPARED:	FILENAME:
FEBRUARY 27, 2006	X01525

N:\MOA\999\0020\07\008\X01525\X01525.gdw 2/27/06 11:45 am SellersD