Non-GIDS

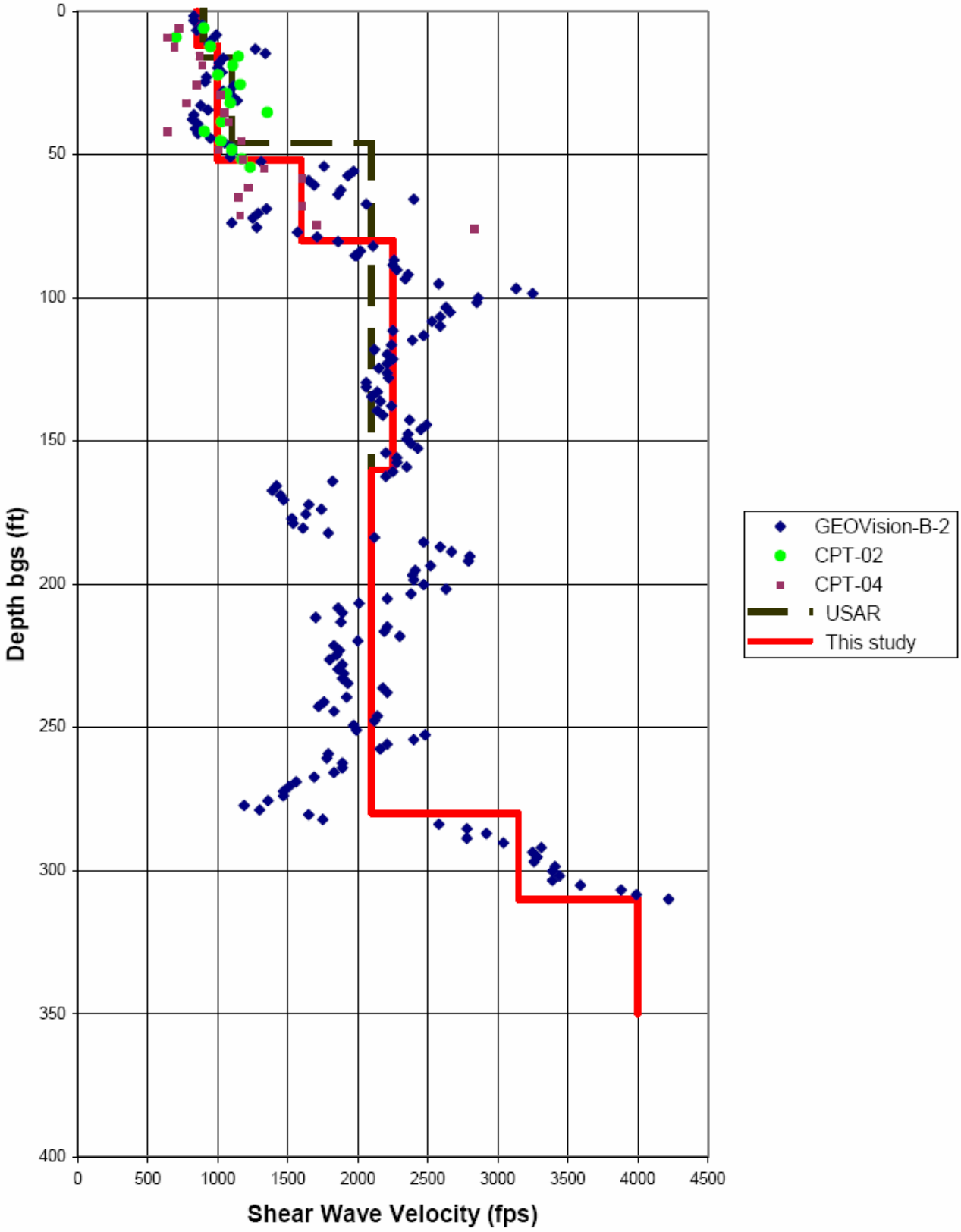

Seismic Hazards Report for the EGC ESP Site

Shear Wave Velocity Data Median Profile for Soils

Figure
4.2-1

Non-GDS

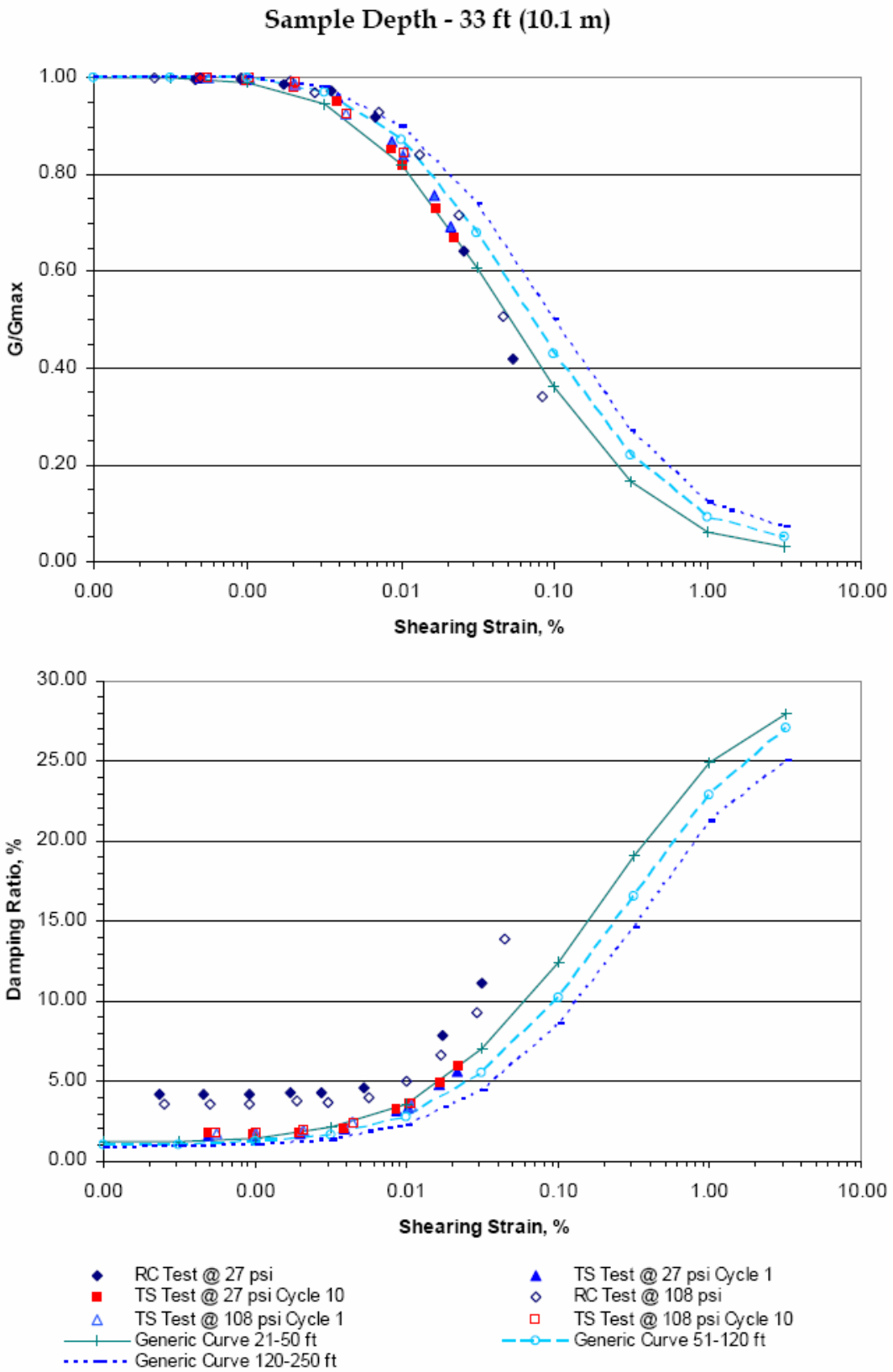

Seismic Hazards Report for the EGC ESP Site

Modulus Reduction and Damping Test Results Compared to EPRI (1993) Soil Property Curves for Test UTA-34-A

Figure **4.2-2**

Non-GDS

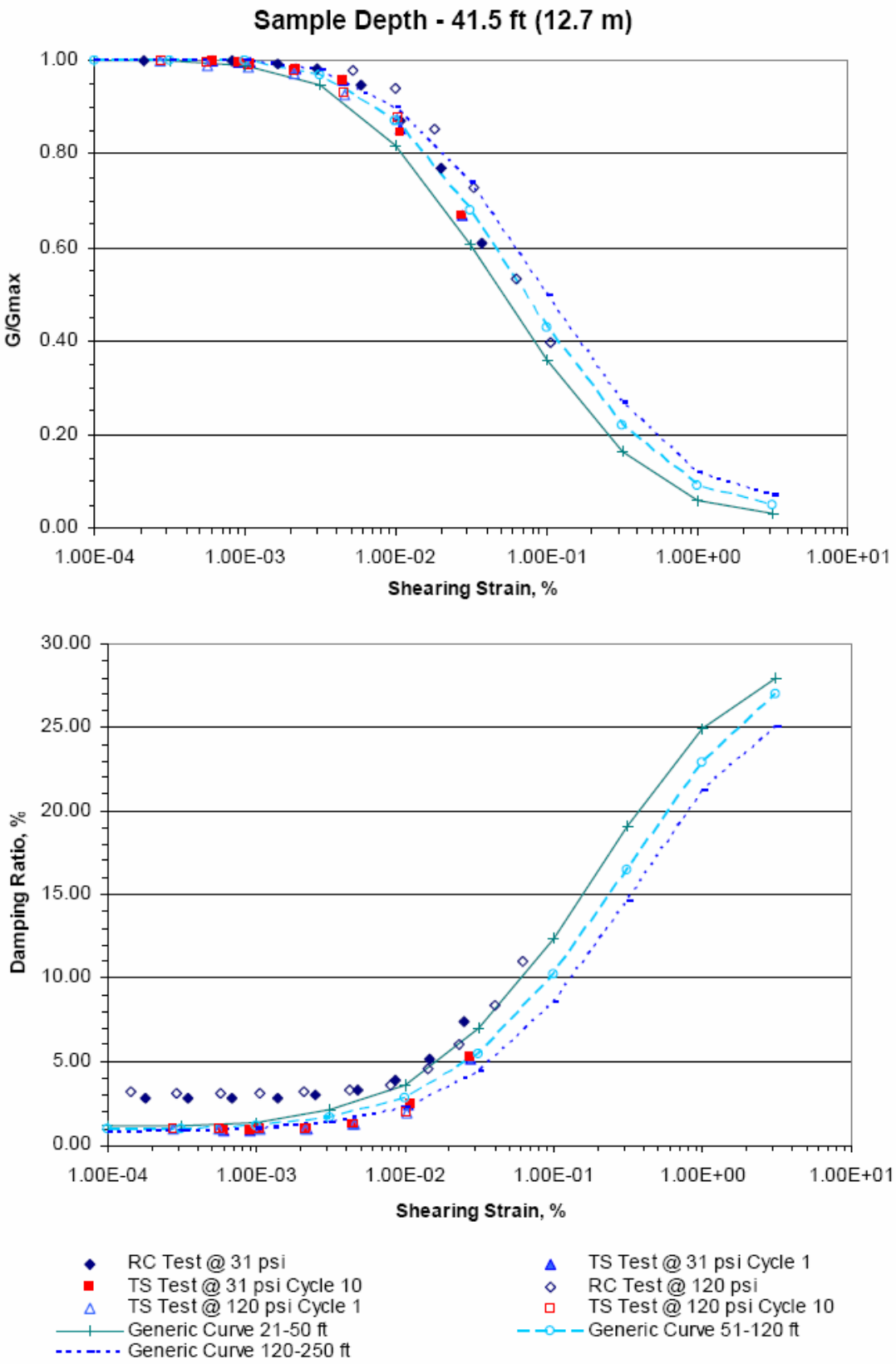

Seismic Hazards Report for the EGC ESP Site

Modulus Reduction and Damping Test Results Compared to EPRI (1993) Soil Property Curves for Test UTA-34-B

Figure **4.2-3**

Non-GDS

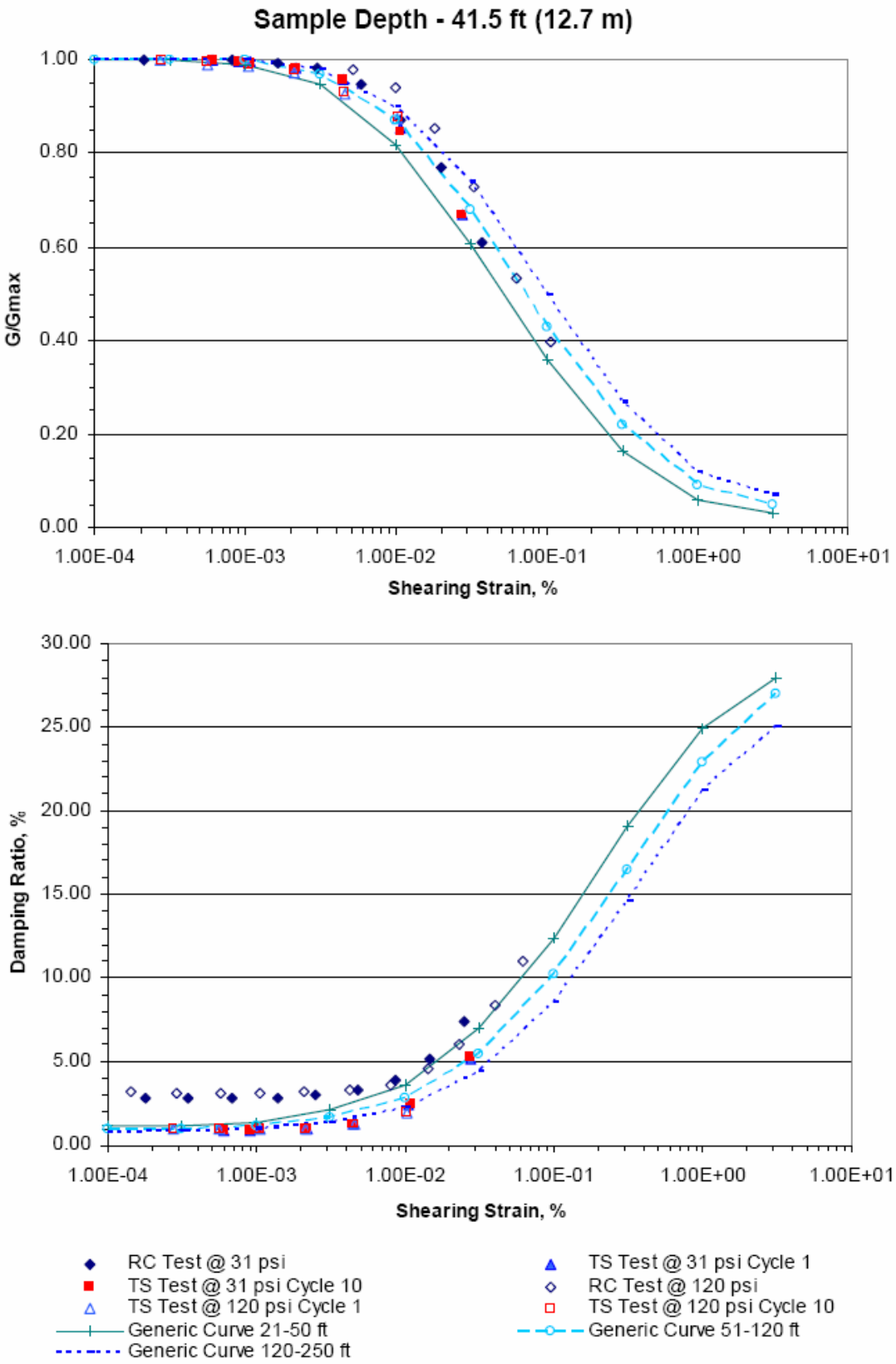

Seismic Hazards Report for the EGC ESP Site

Modulus Reduction and Damping Test Results Compared to EPRI (1993) Soil Property Curves for Test UTA-34-C

Figure **4.2-4**

Non-GDS

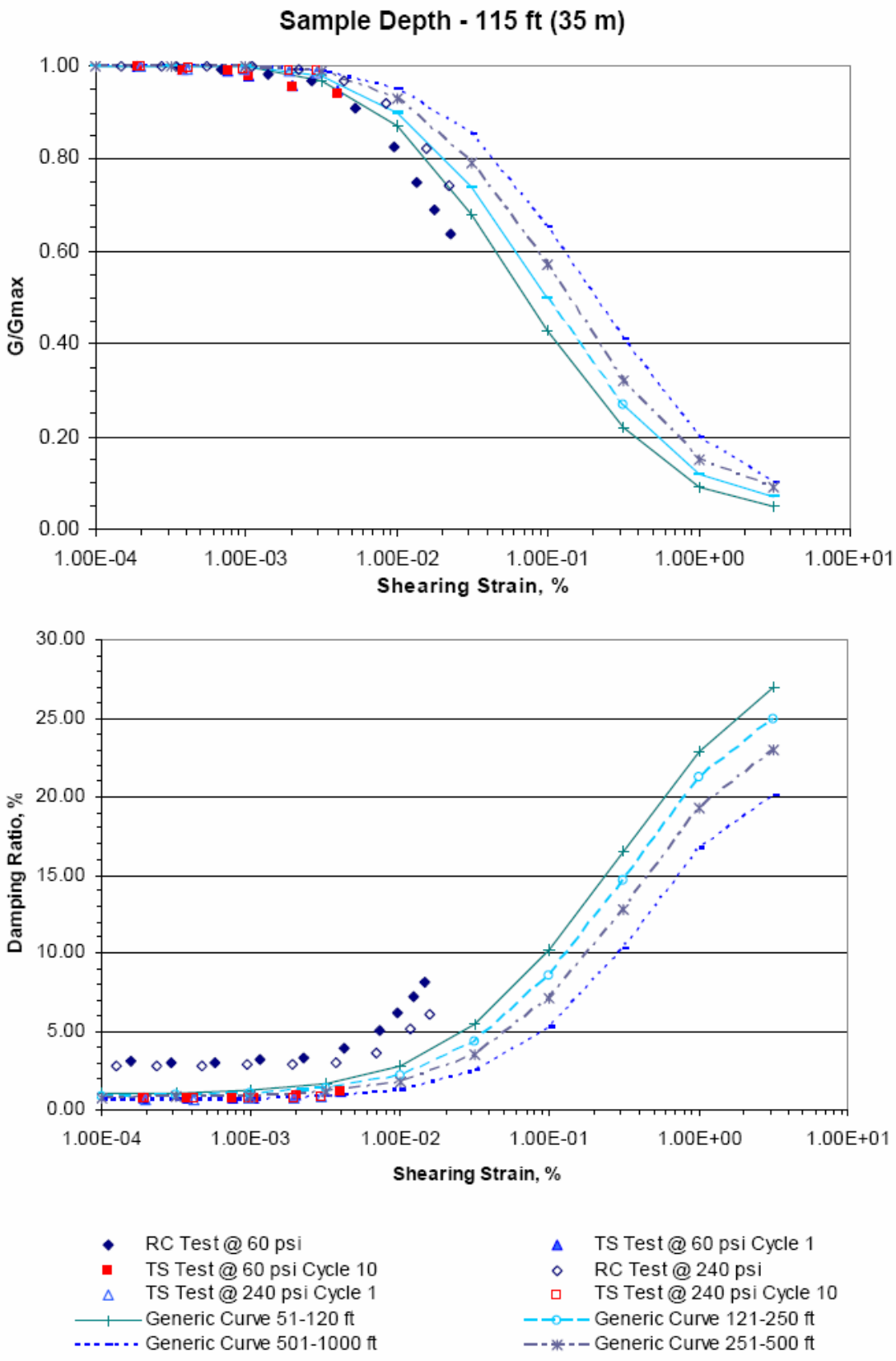

Seismic Hazards Report for the EGC ESP Site

Modulus Reduction and Damping Test Results Compared to EPRI (1993) Soil Property Curves for Test UTA-34-D

Figure **4.2-5**

Non-GDS

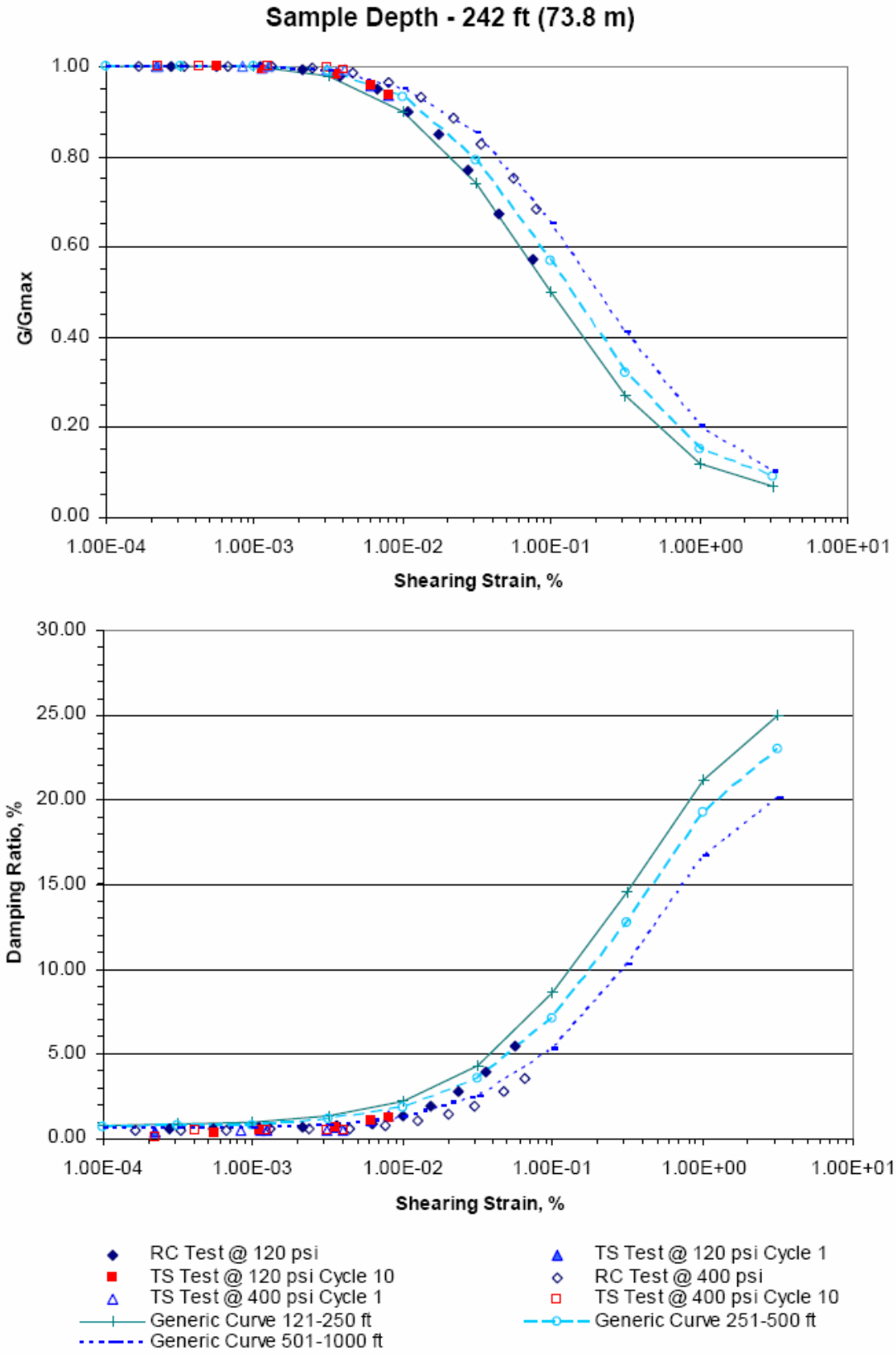

Seismic Hazards Report for the EGC ESP Site

Modulus Reduction and Damping Test Results Compared to EPRI (1993) Soil Property Curves for Test UTA-34-F

Figure **4.2-6**

Non-GDS

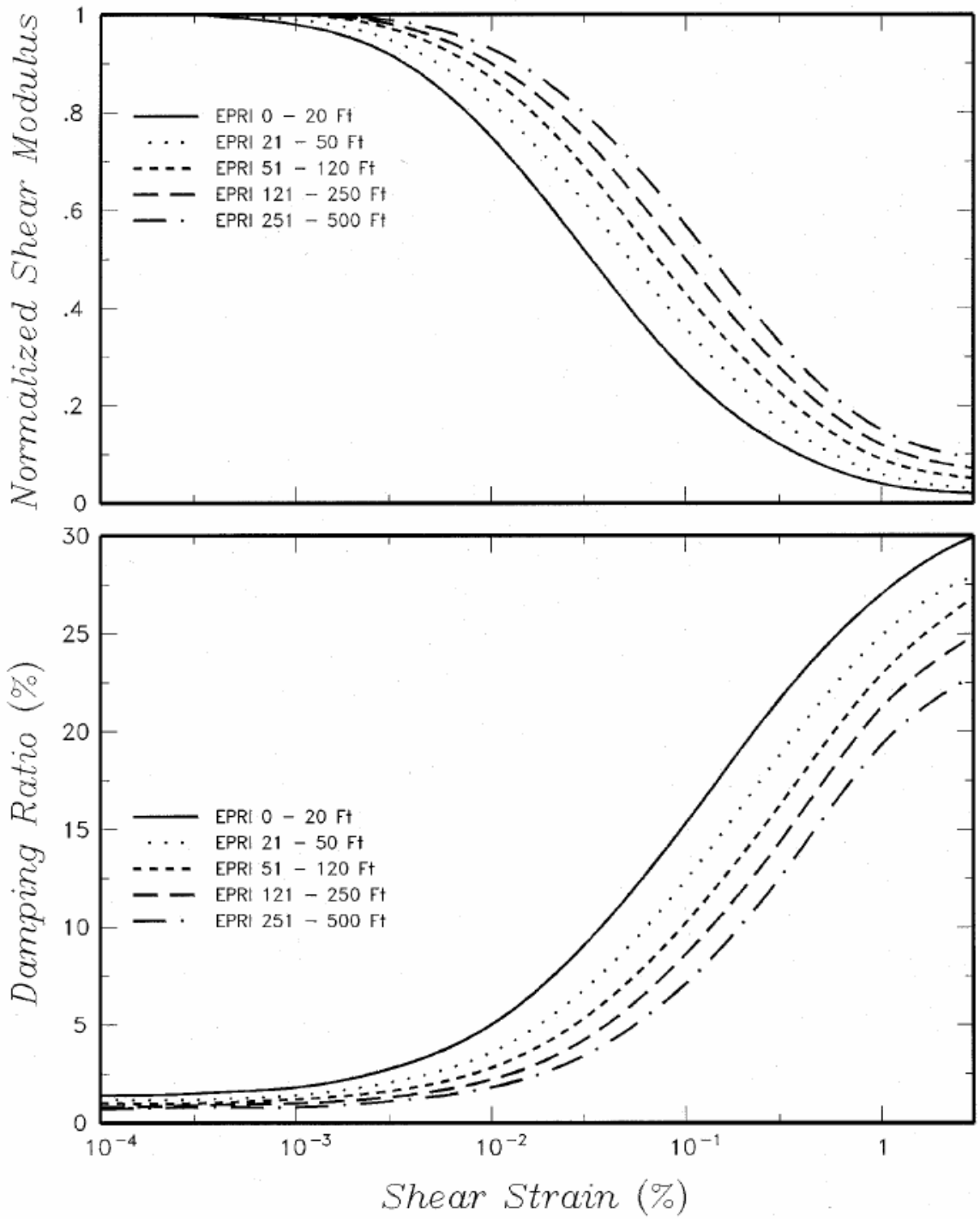

Seismic Hazards Report for the EGC ESP Site

Shear Modulus Reduction and Damping Relationships Developed by EPRI (1993)

Figure **4.2-7**

Non-GDS

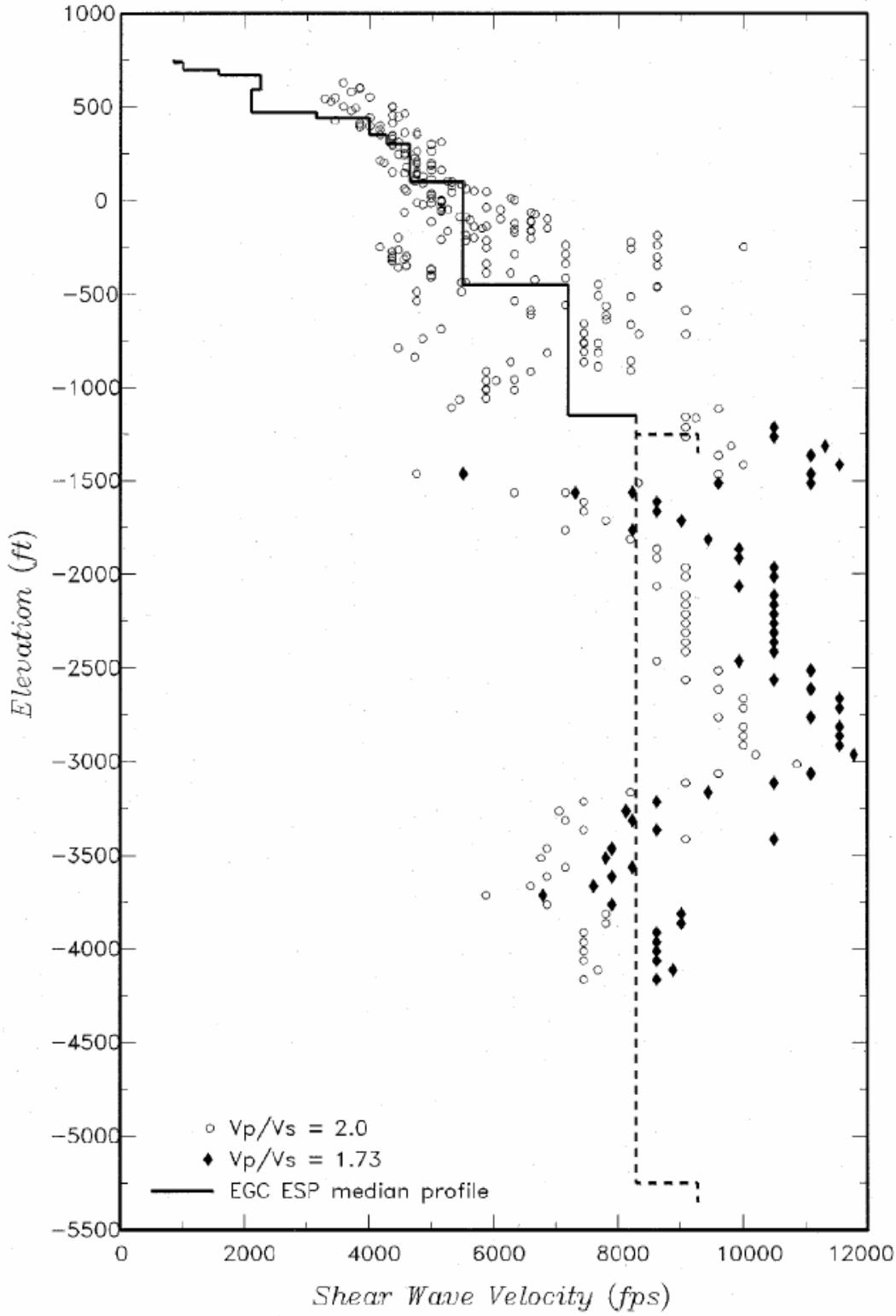

Seismic Hazards Report for the EGC ESP Site

Shear Wave Velocity Data for Sedimentary Rocks and Median Velocity Profile for the EGC ESP Site

Figure **4.2-8**

Non-GDS

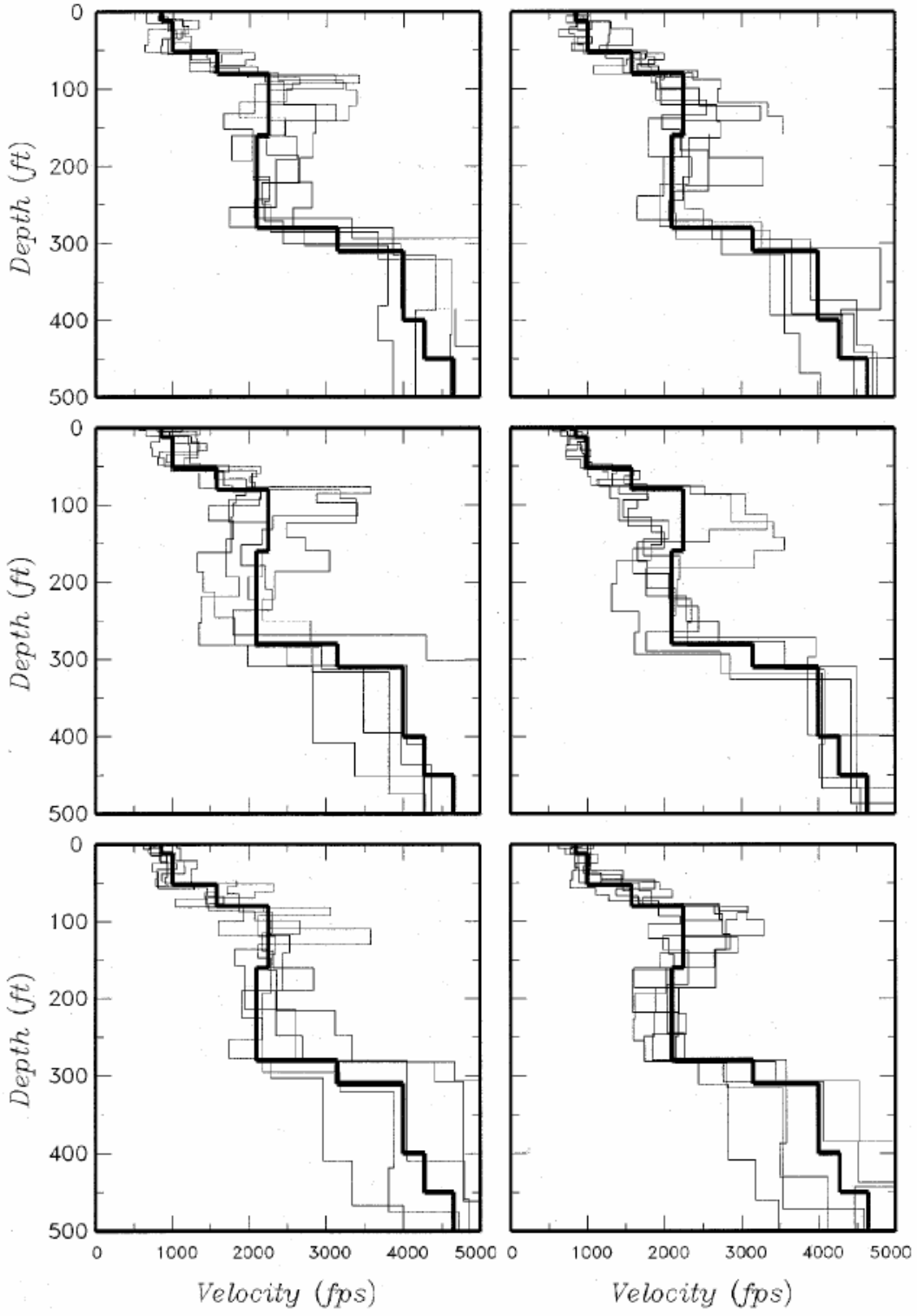

Seismic Hazards Report for the EGC ESP Site

Upper 500 Feet of First Thirty Randomized Shear Wave Velocity Profiles for the EGC ESP Site

Figure
4.2-9a

Non-GDS

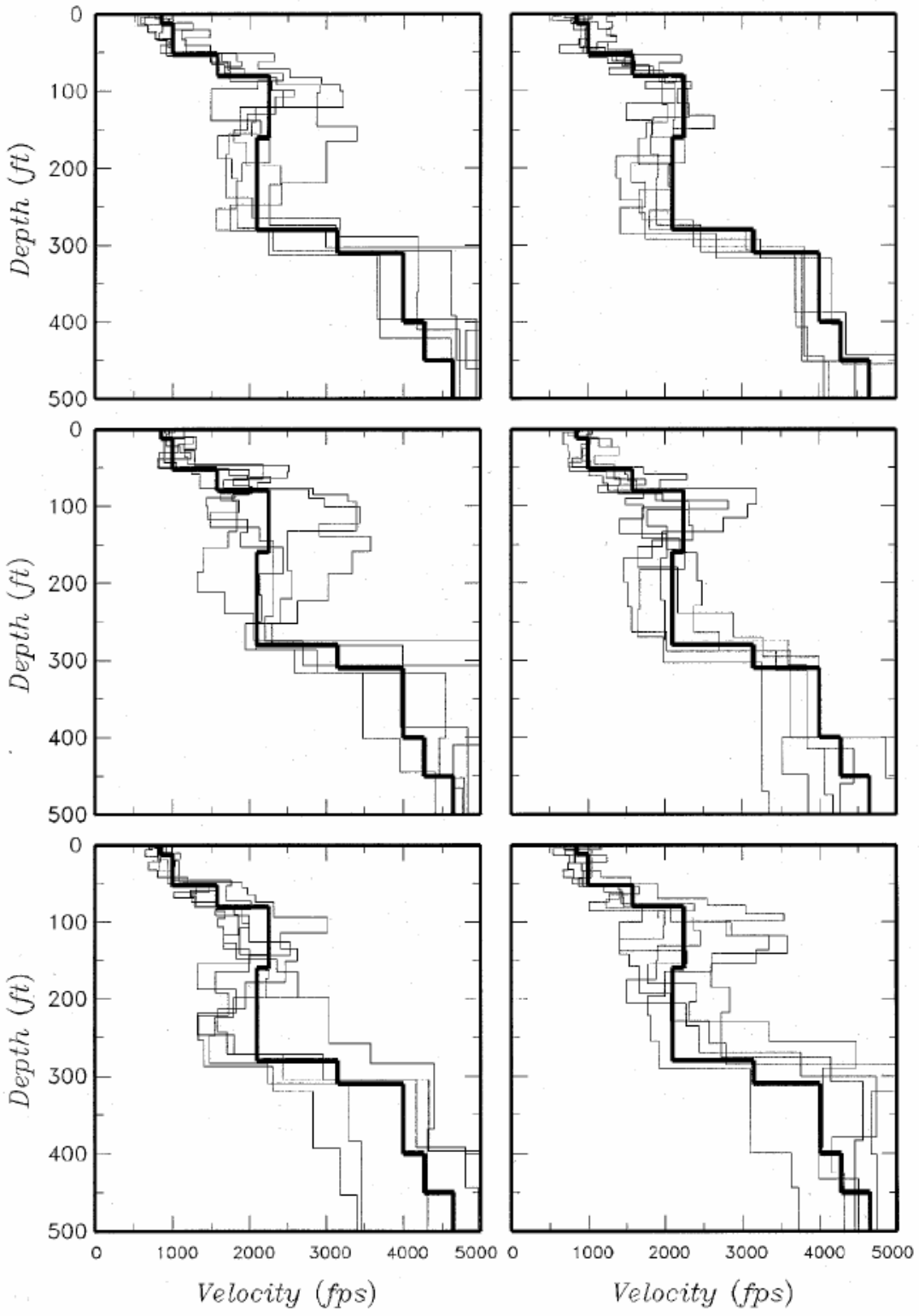

Seismic Hazards Report for the EGC ESP Site

Upper 500 Feet of Second Thirty Randomized Shear Wave Velocity Profiles for the EGC ESP Site

Figure
4.2-9b

Non-GDS

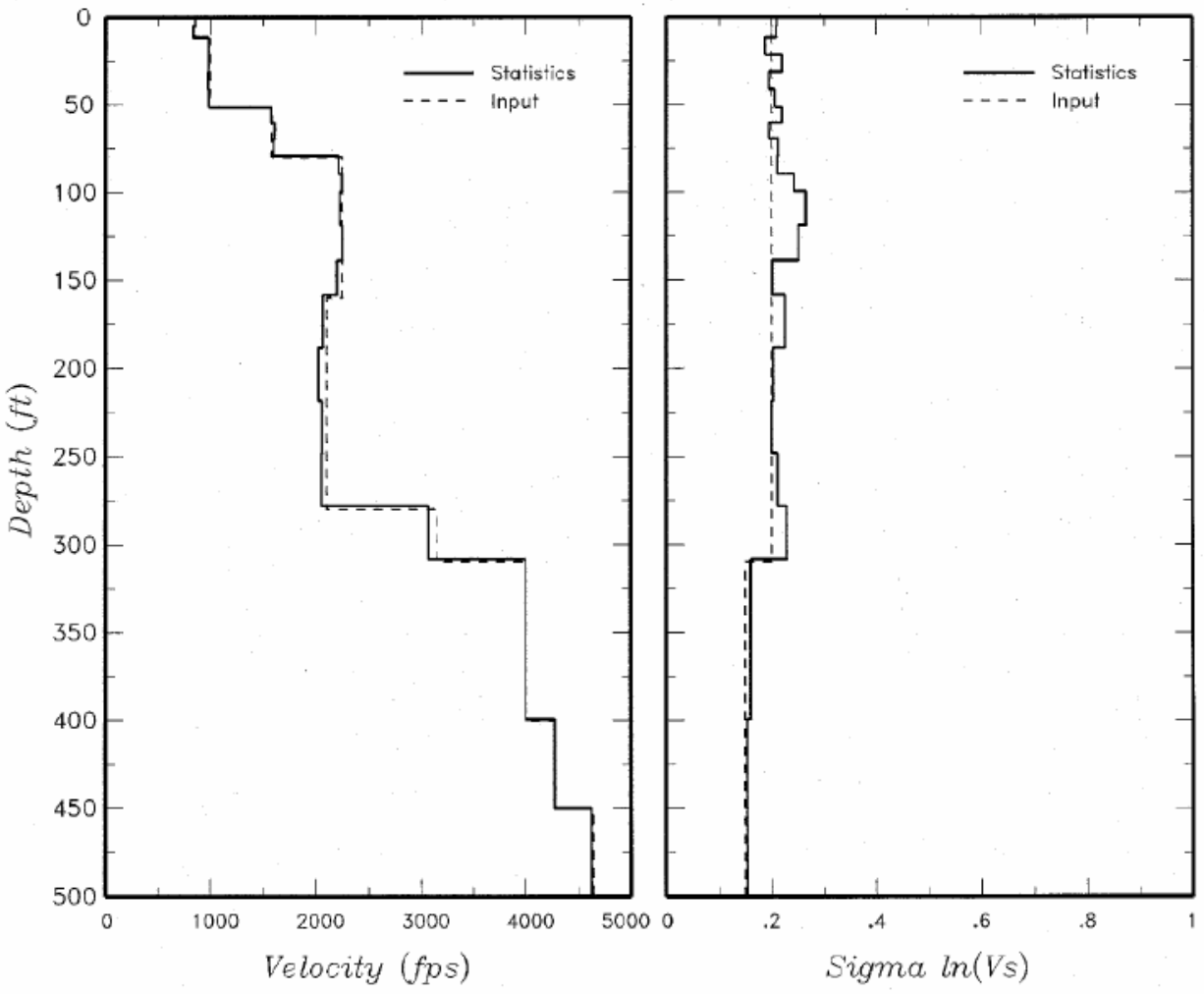

Seismic Hazards Report for the EGC ESP Site

Statistics of the Randomized Shear Wave Velocity Profiles (0 to 500-ft Depth)

Figure **4.2-10**

Non-GDS

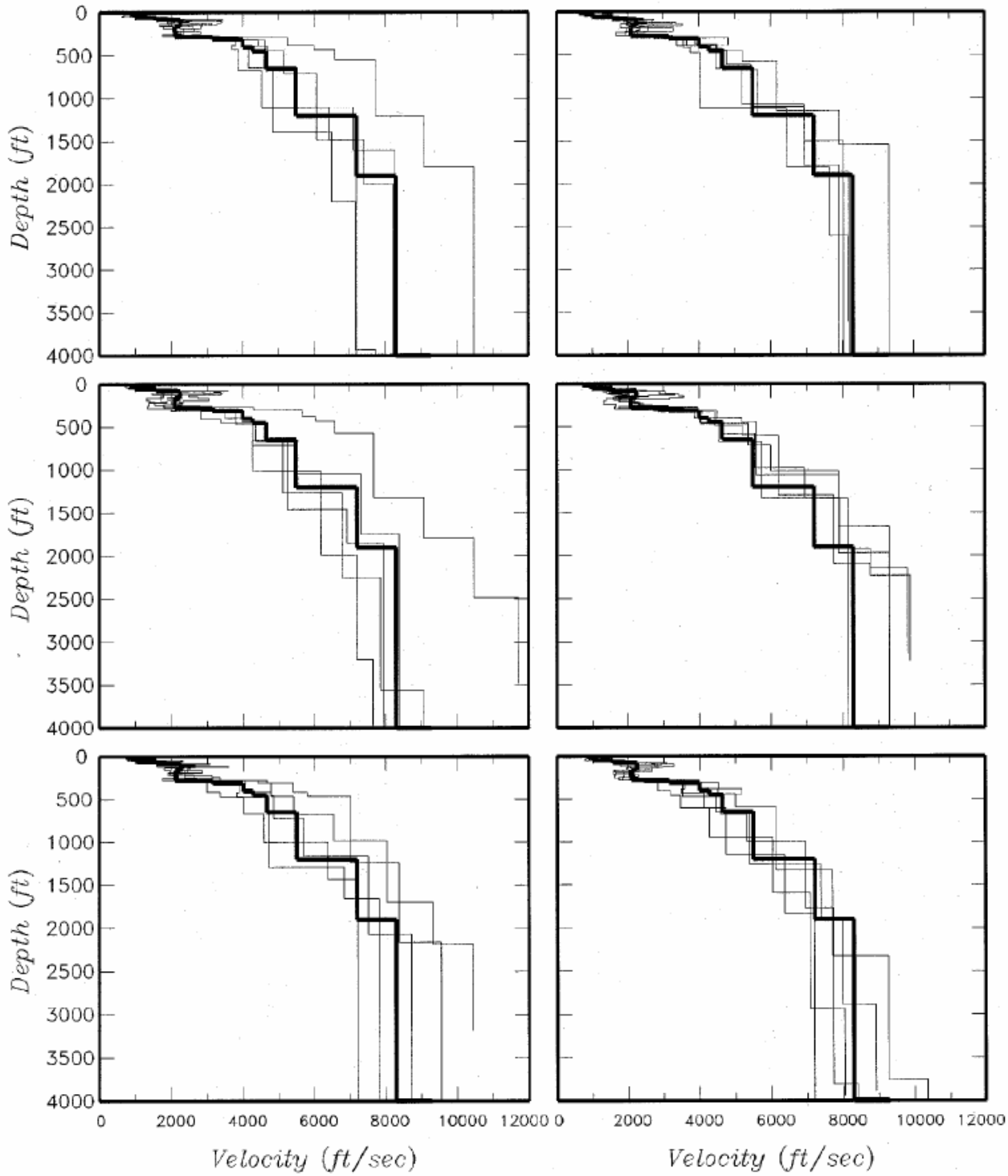

Seismic Hazards Report for the EGC ESP Site

First Thirty Randomized Shear Wave Velocity Profiles for the EGC ESP Site

Figure
4.2-11a

Non-GDS

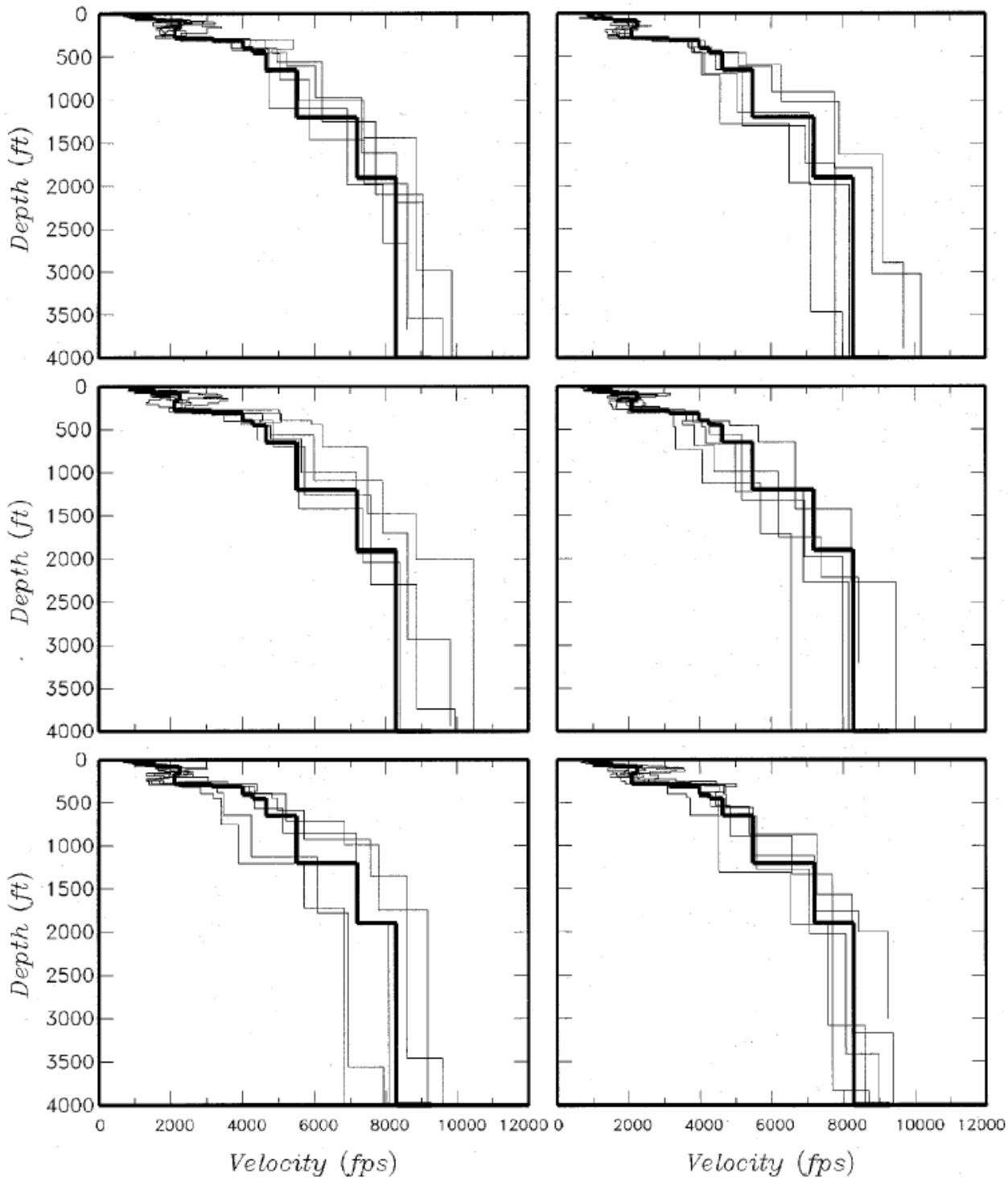

Seismic Hazards Report for the EGC ESP Site

Second Thirty Randomized Shear Wave Velocity Profiles for the EGC ESP Site

Figure **4.2-11b**

Non-GDS

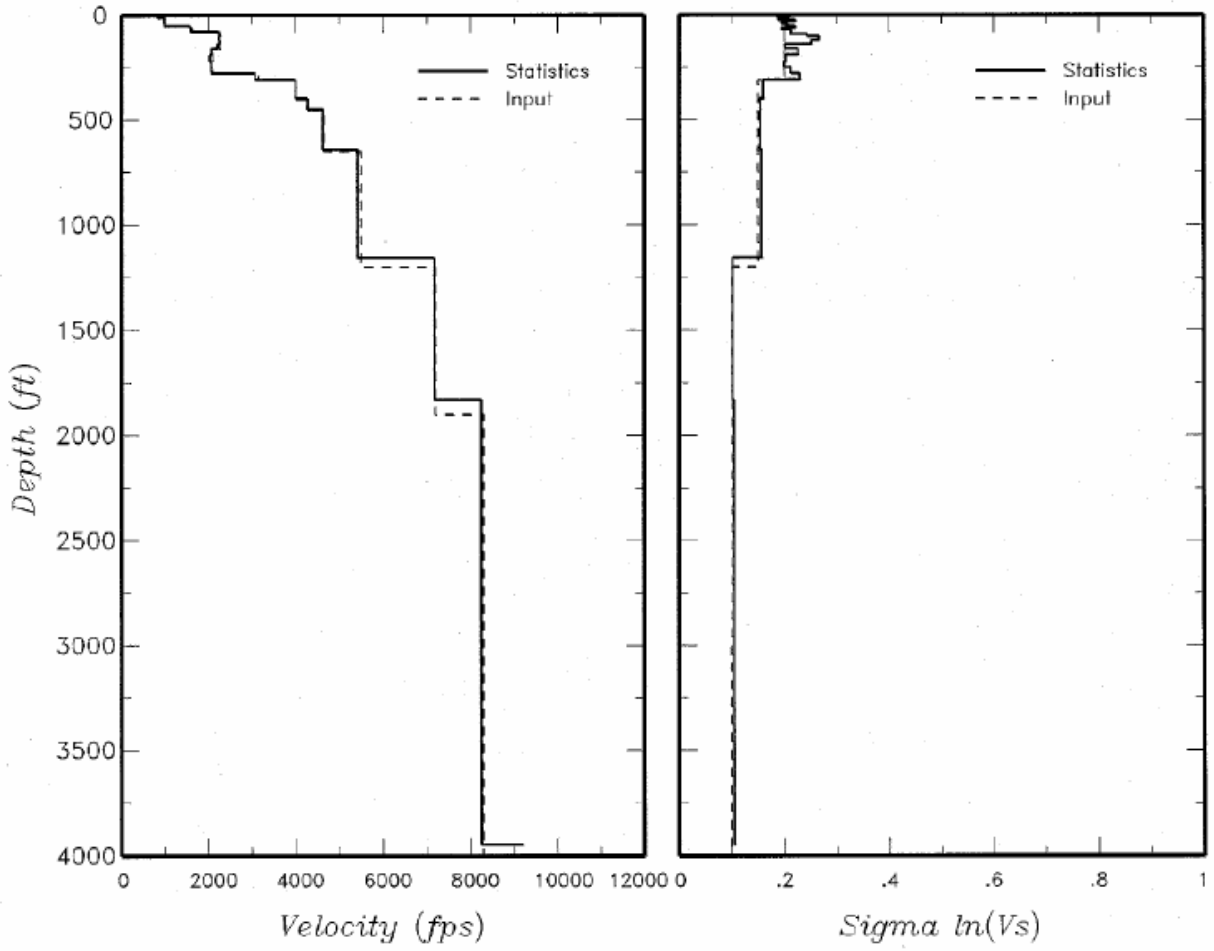

Seismic Hazards Report for the EGC ESP Site

Statistics of the Randomized Shear Wave Velocity Profiles (0 to 4,000-ft Depth)

Figure **4.2-12**

Non-GDS

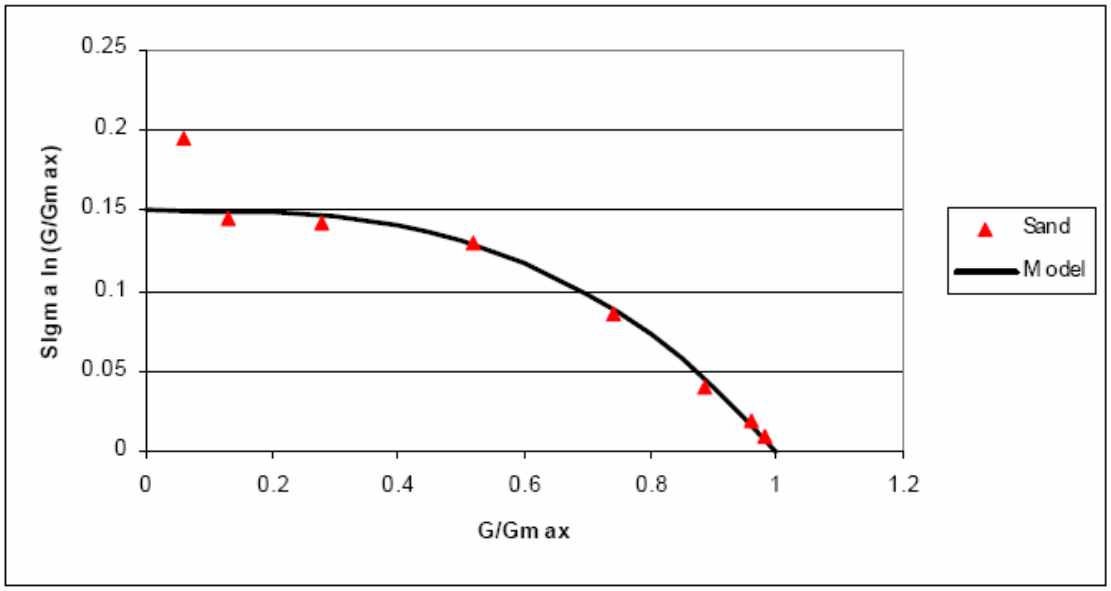

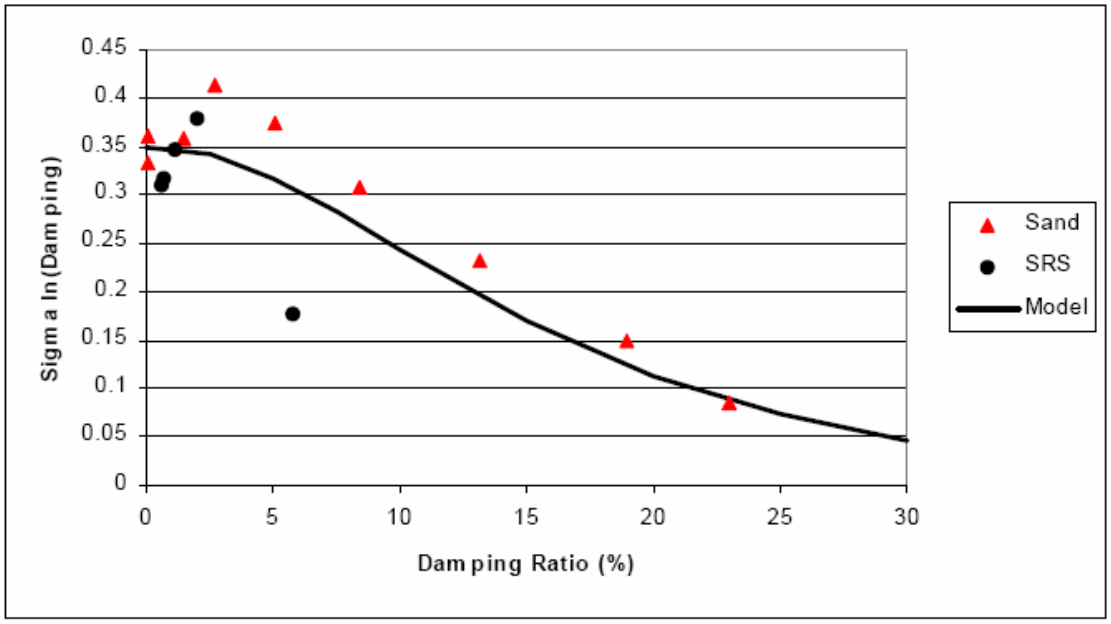

Seismic Hazards Report for the EGC ESP Site

Models for Variability in G/G_{max} and Damping Ratio

Figure
4.2-13

Non-GDS

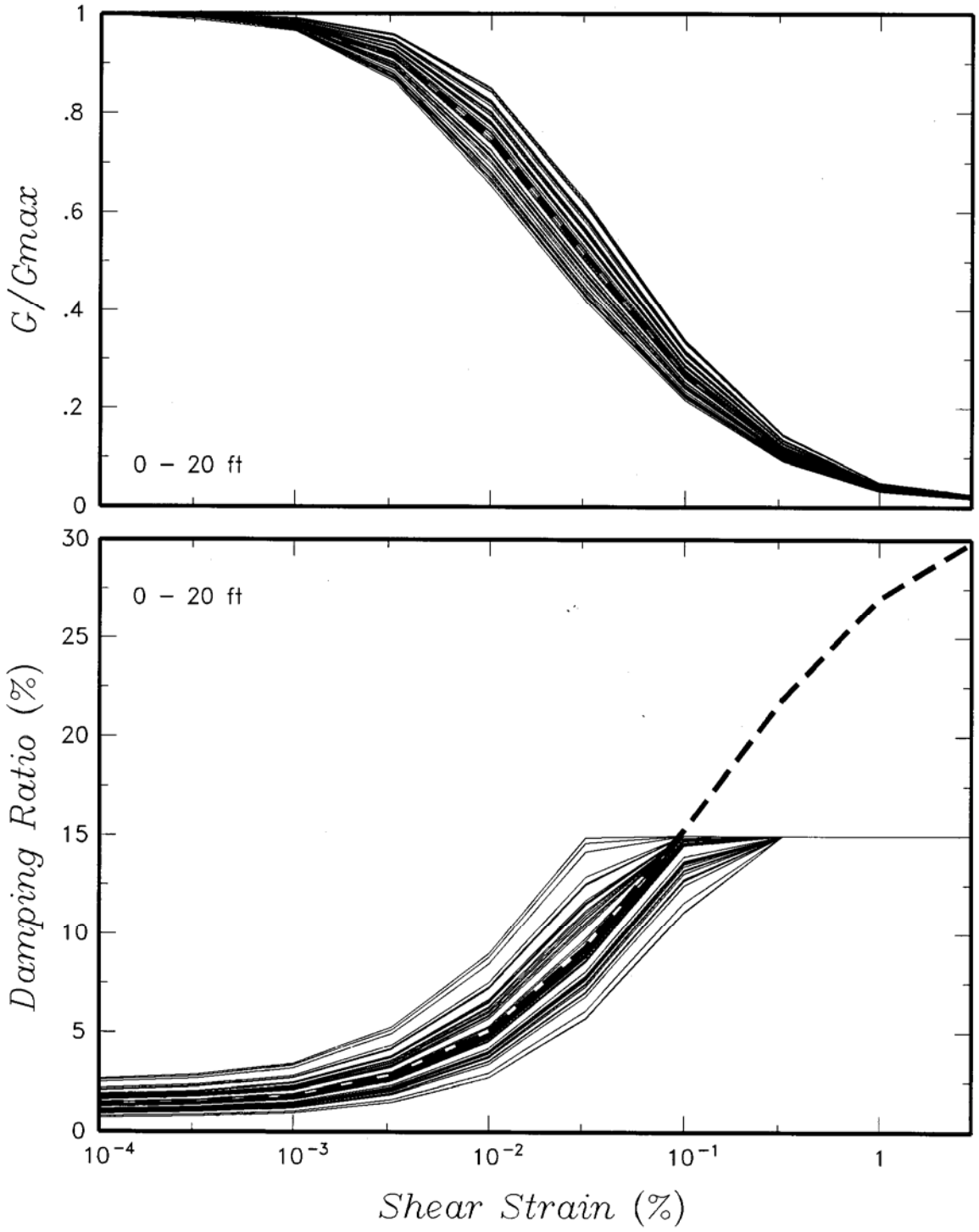

Seismic Hazards Report for the EGC ESP Site

Randomized Modulus Reduction and Damping Relationships for the Depth Range of 0 to 20 ft

Figure **4.2-14**

Non-GDS

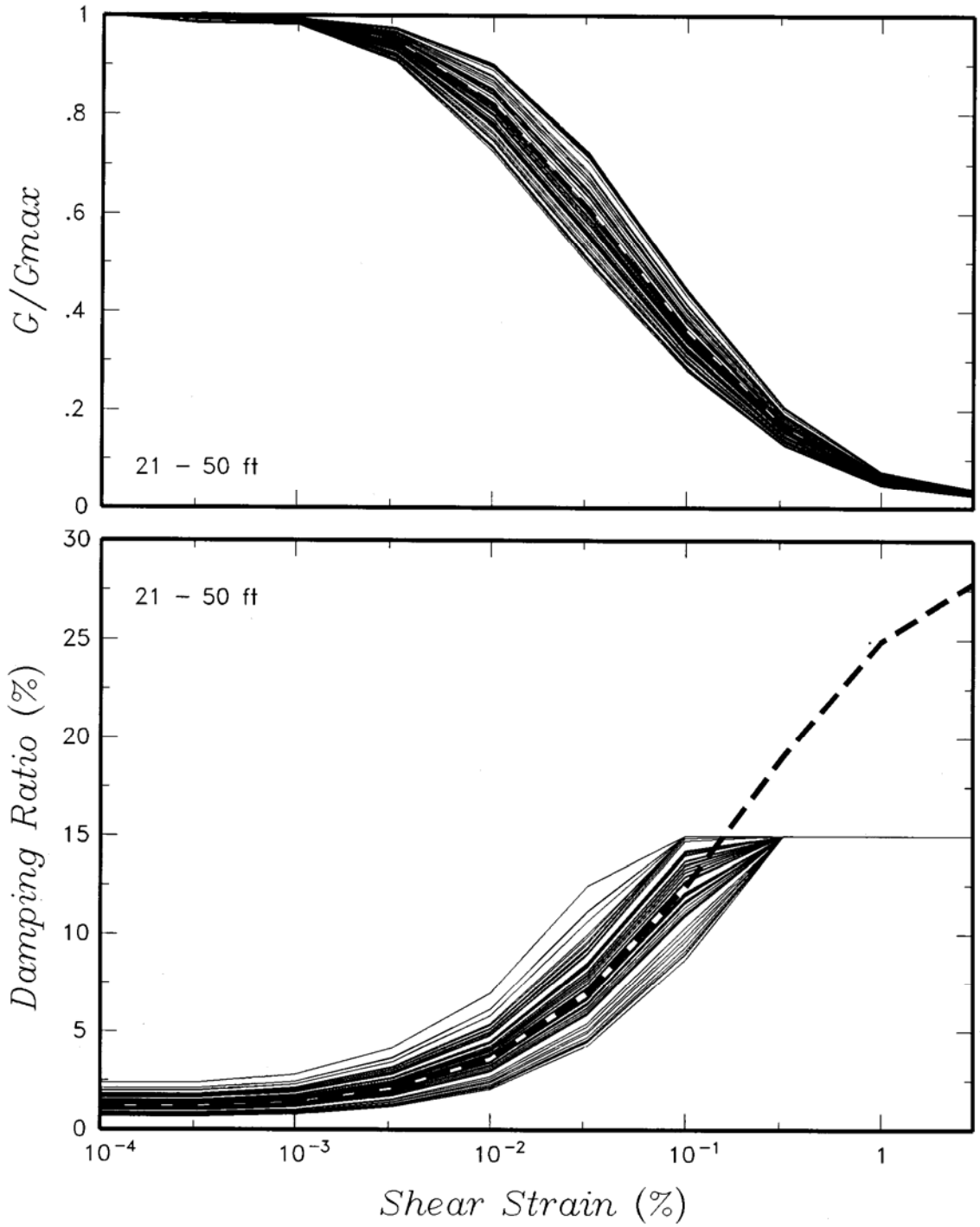

Seismic Hazards Report for the EGC ESP Site

Randomized Modulus Reduction and Damping Relationships for the Depth Range of 21 to 50 ft

Figure **4.2-15**

Non-GDS

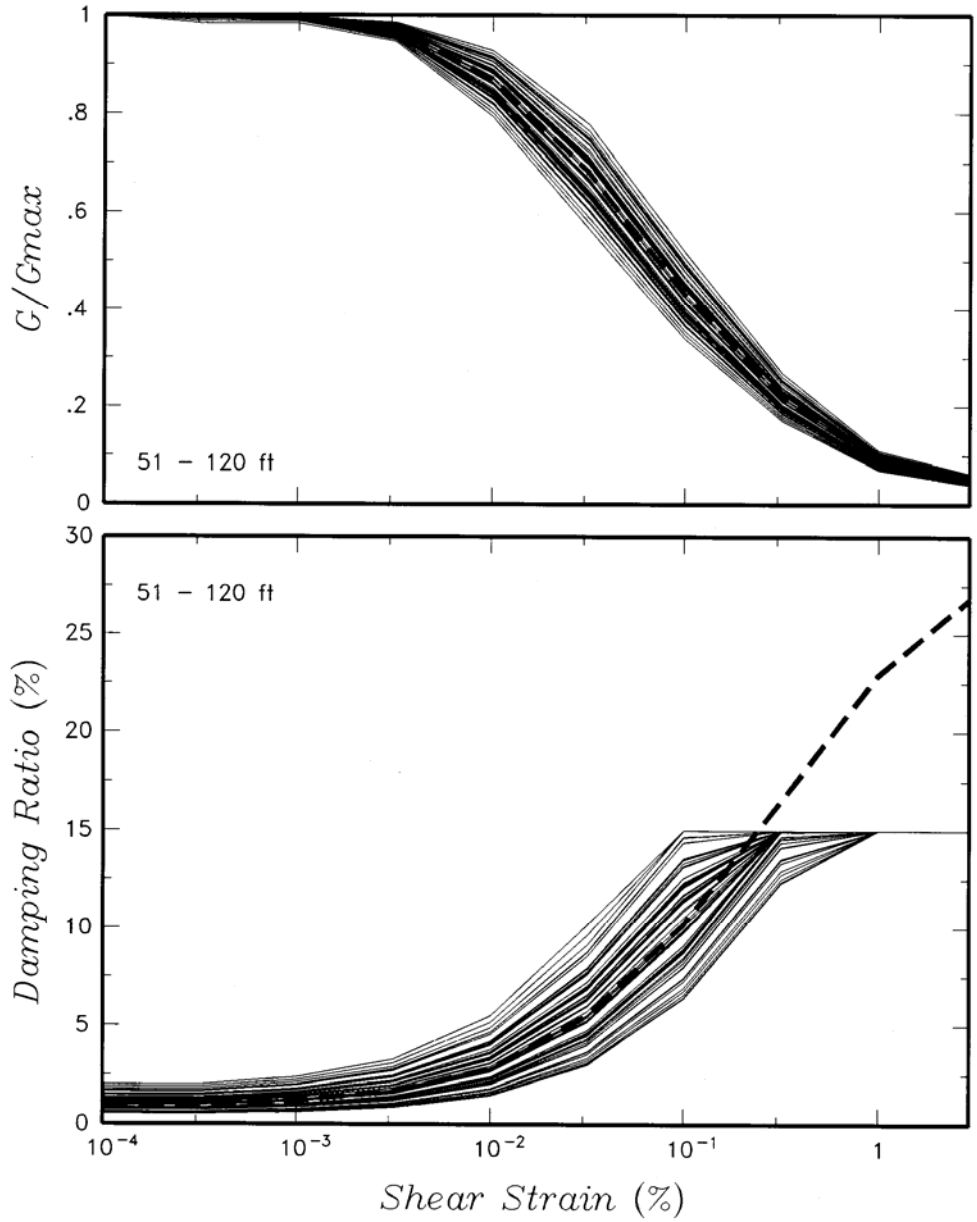

Seismic Hazards Report for the EGC ESP Site

Randomized Modulus Reduction and Damping Relationships for the Depth Range of 51 to 120 ft

Figure **4.2-16**

Non-GDS

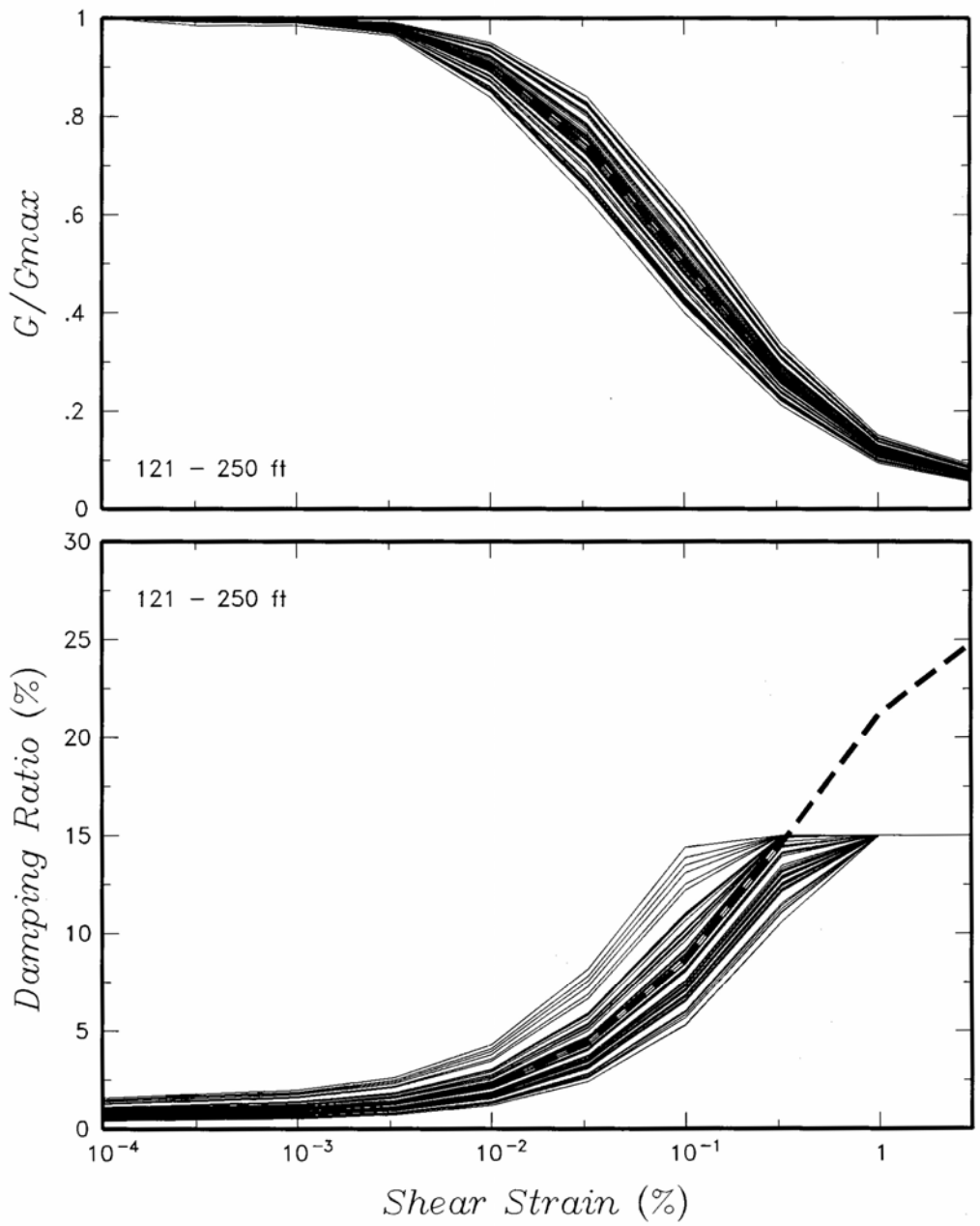

Seismic Hazards Report for the EGC ESP Site

Randomized Modulus Reduction and Damping Relationships for the Depth Range of 121 to 250 ft

Figure **4.2-17**

Non-GDS

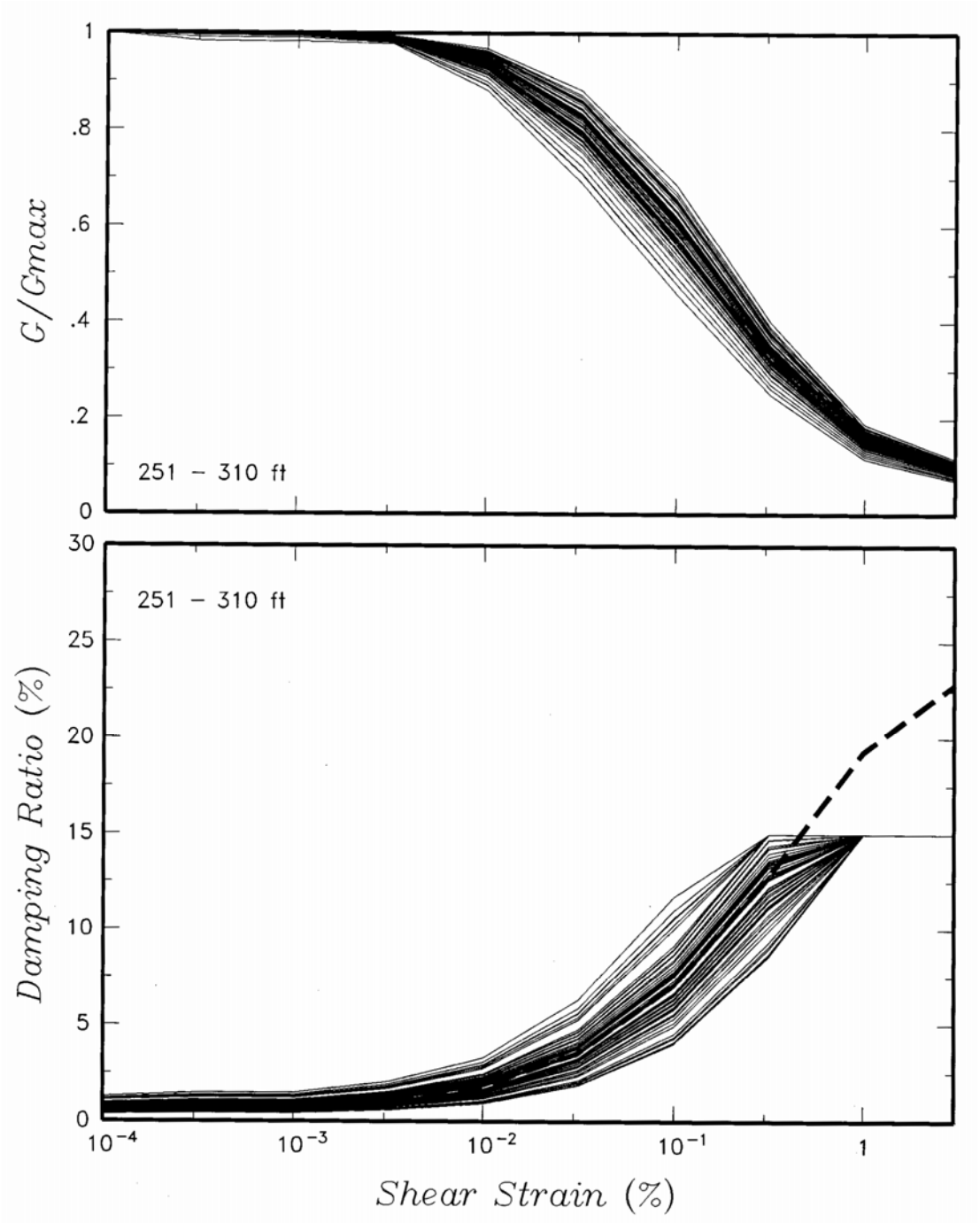

Seismic Hazards Report for the EGC ESP Site

Randomized Modulus Reduction and Damping Relationships for the Depth Range of 251 to 310 ft

Figure **4.2-18**

Non-GDS

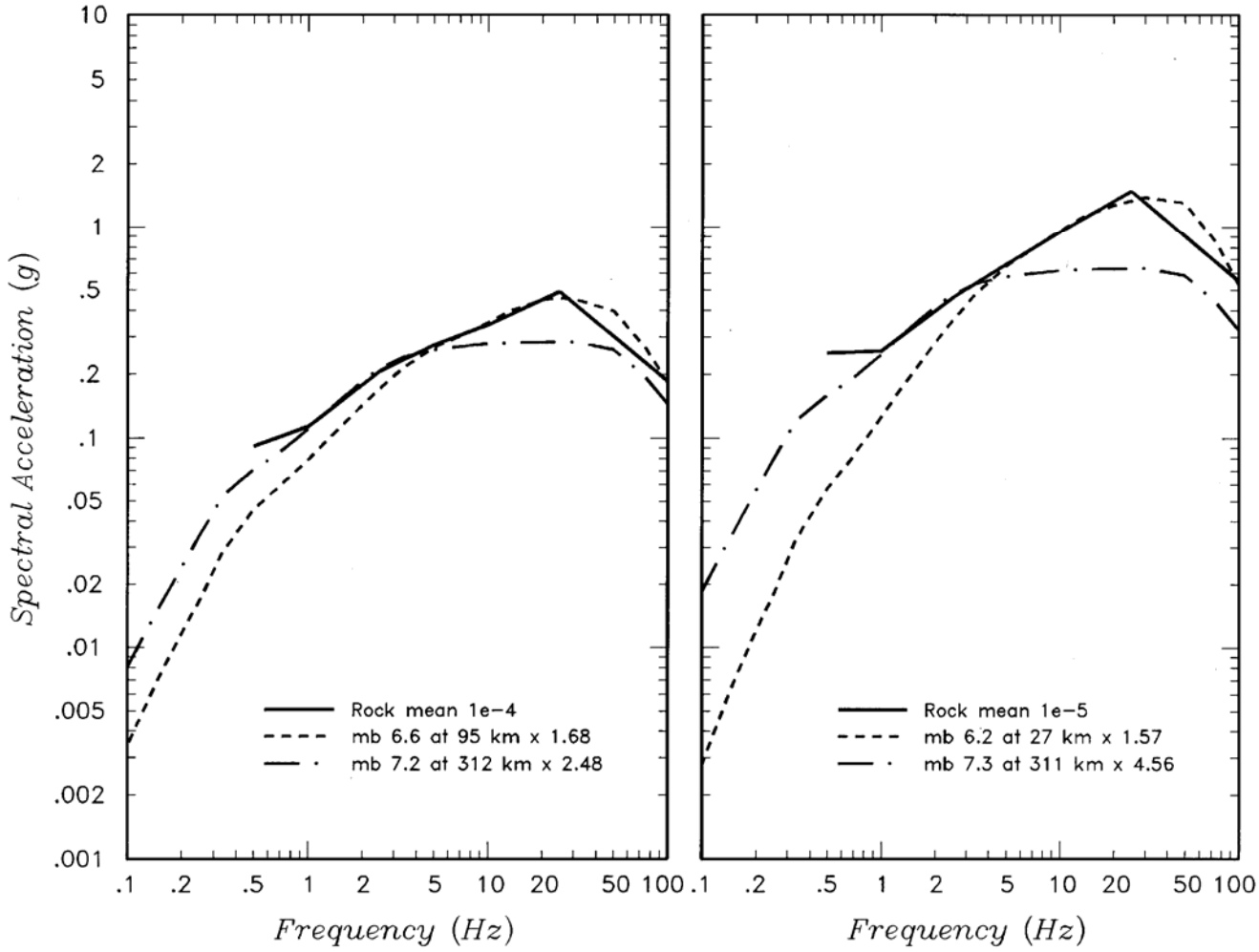

Seismic Hazards Report for the EGC ESP Site

Reference Earthquake (RE) Response Spectra for Mean 10^{-4} and Mean 10^{-5} Hazard

Figure **4.2-19**

Non-GDS

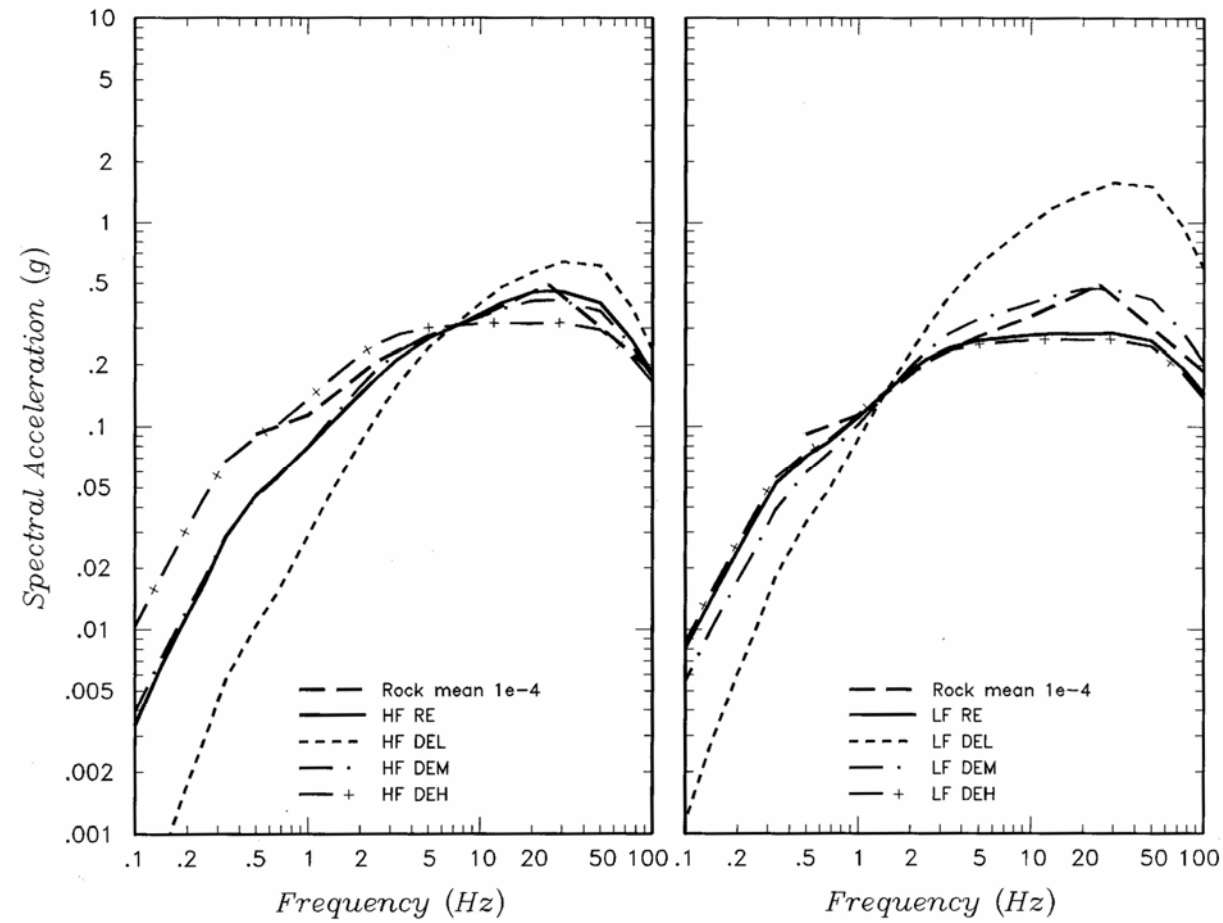

Seismic Hazards Report for the EGC ESP Site

Reference Earthquake (RE) and Deaggregation Earthquake (DE) Response Spectra for Mean 10^{-4} Hazard

Figure **4.2-20**

Non-GDS

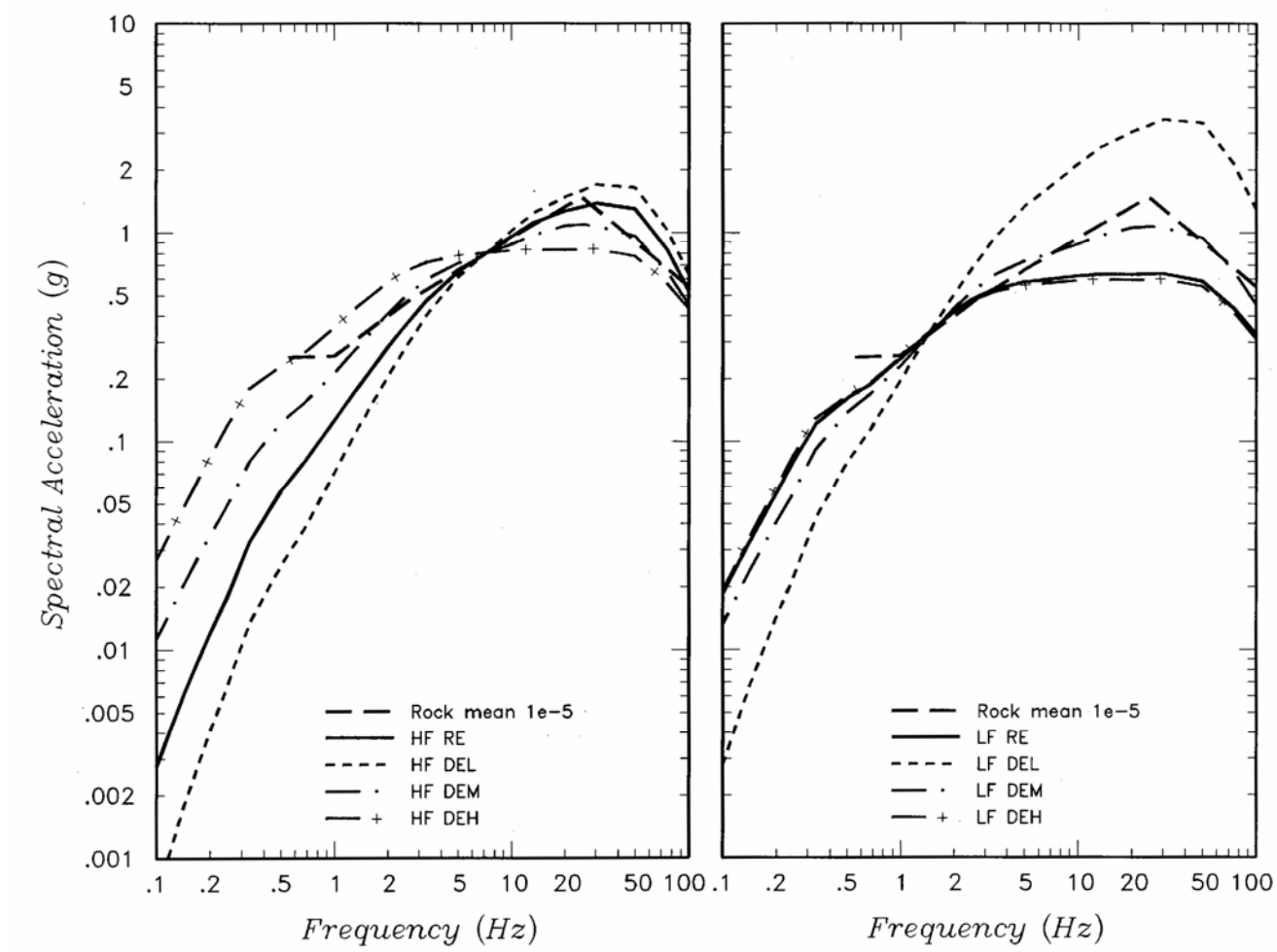

Seismic Hazards Report for the EGC ESP Site

Reference Earthquake (RE) and Deaggregation Earthquake (DE) Response Spectra for Mean 10^{-5} Hazard

Figure **4.2-21**

Non-GDS

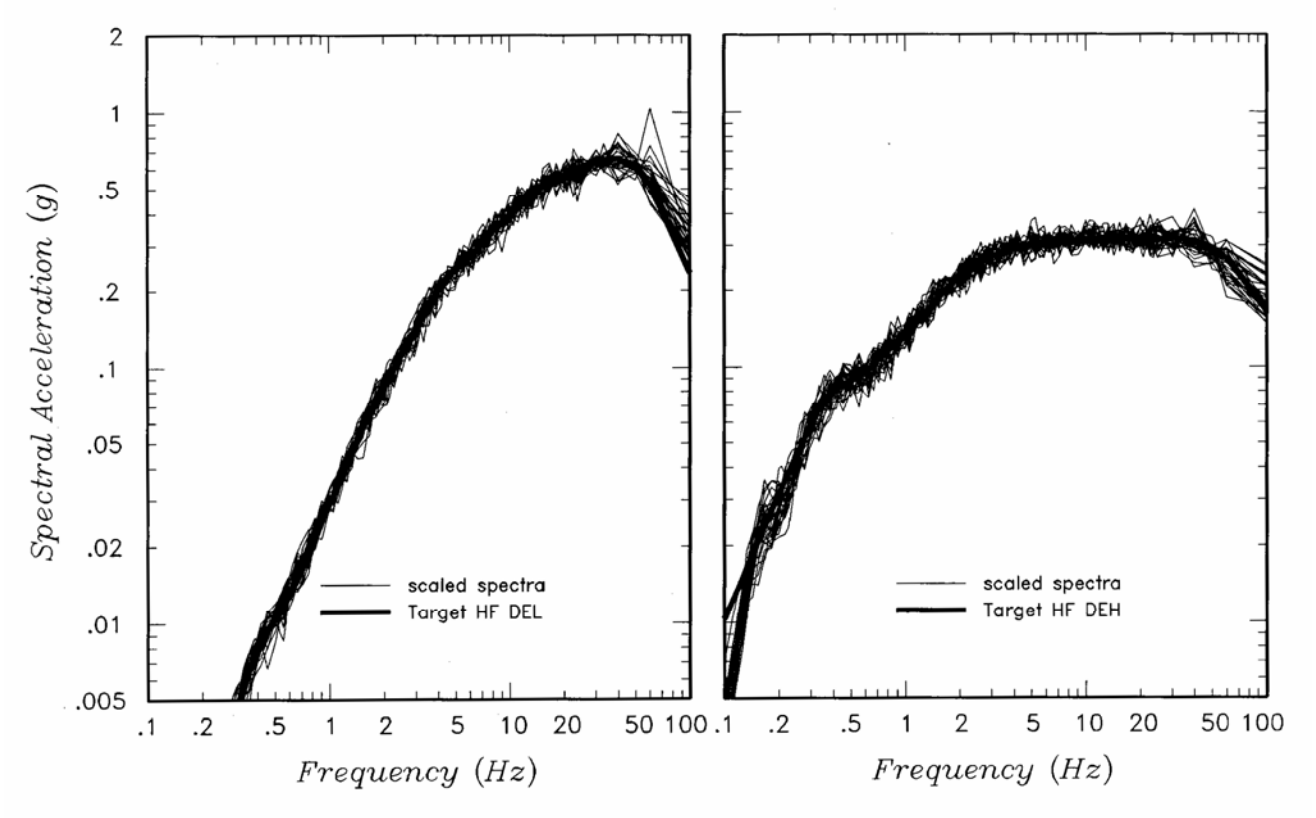

Seismic Hazards Report for the EGC ESP Site

Example of 30 Response Spectra Scaled to Deaggregation Earthquake Spectrum

Figure **4.2-22**

Non-GDS

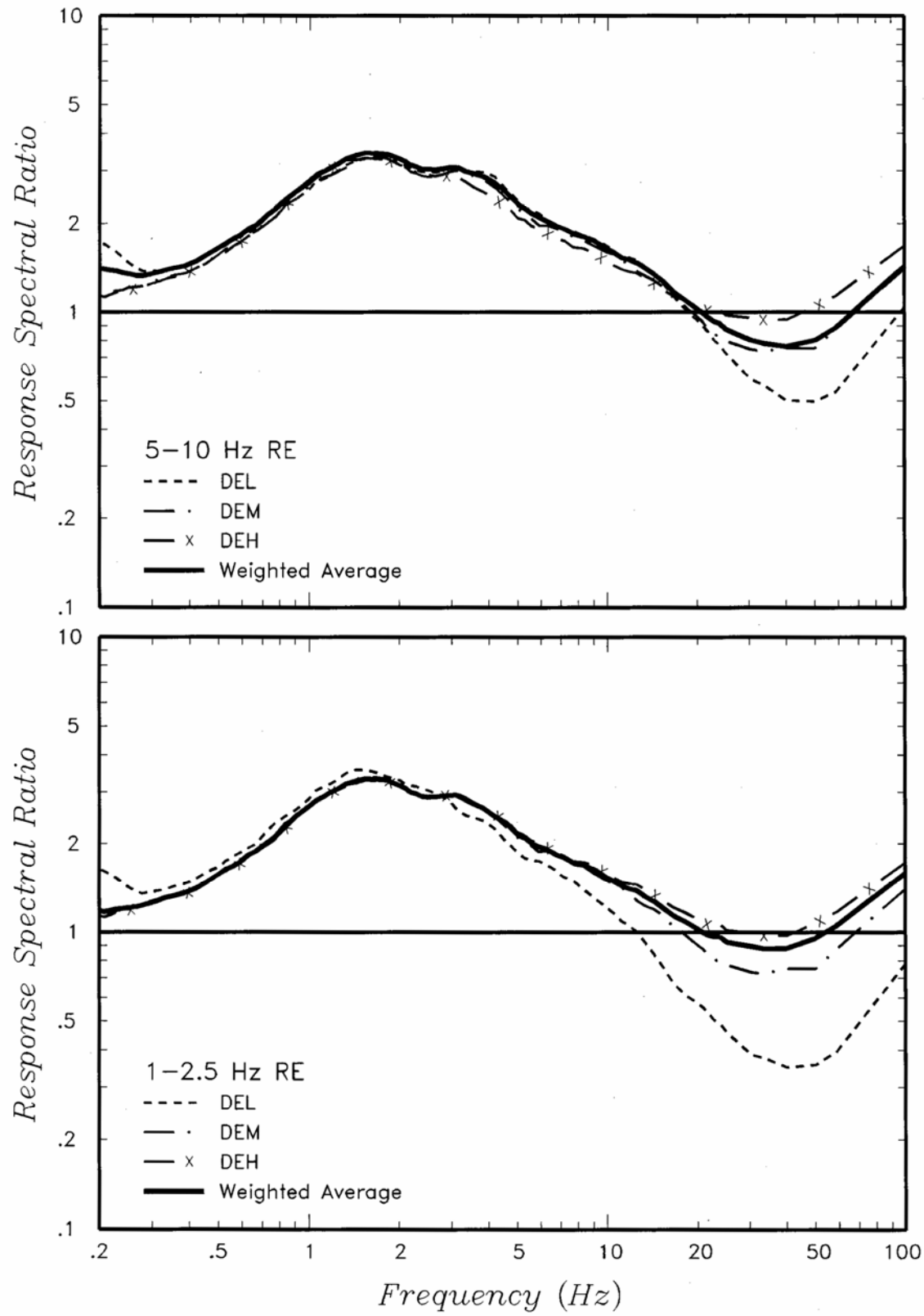

Seismic Hazards Report for the EGC ESP Site

Mean Site Amplification Functions for Deaggregation Earthquakes and Weighted Average Site Amplification Functions for Reference Earthquakes for Mean 10^{-4} Hazard

Figure
4.2-23

Non-GDS

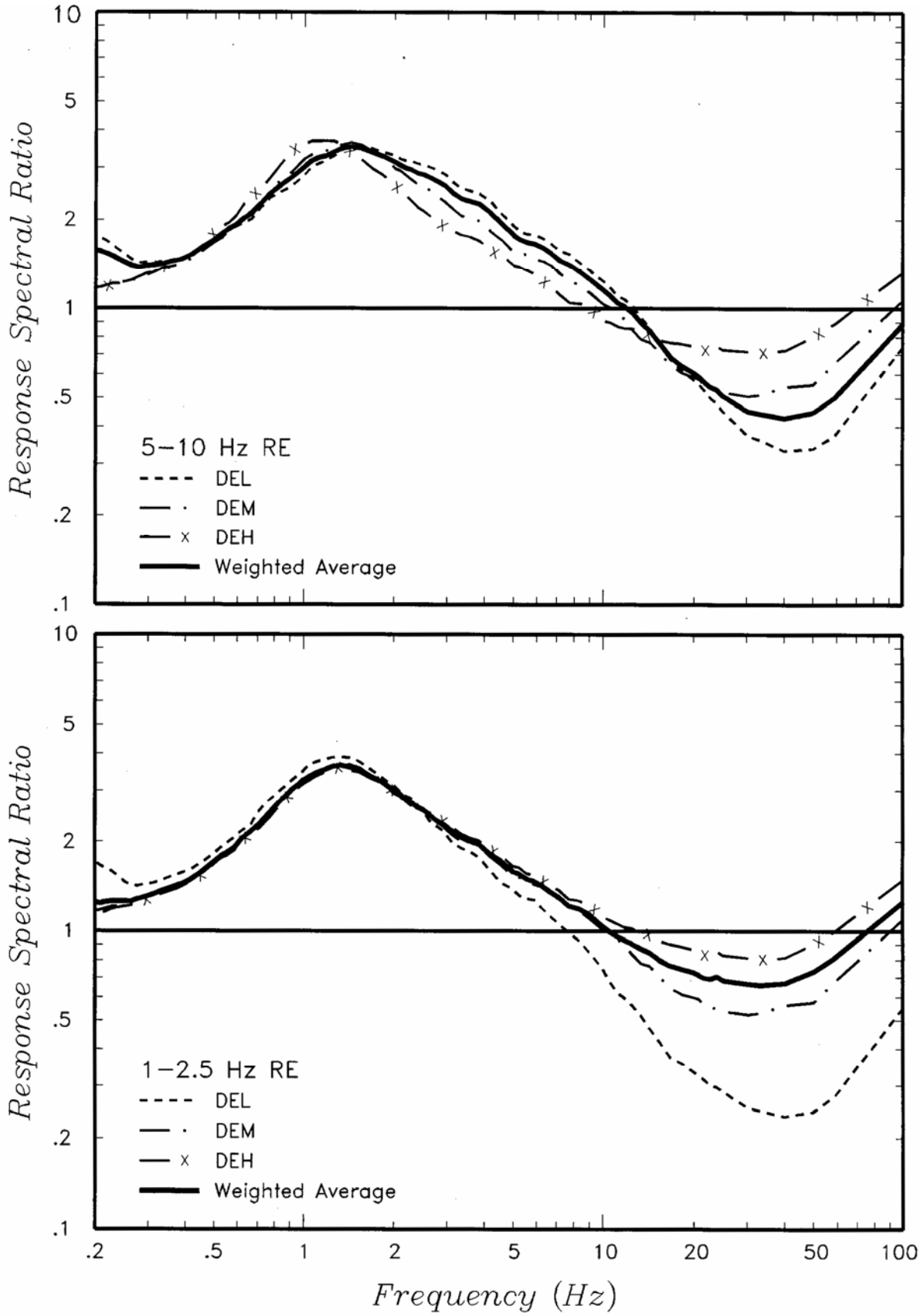

Seismic Hazards Report for the EGC ESP Site

Mean Site Amplification Functions for Deaggregation Earthquakes and Weighted Average Site Amplification Functions for Reference Earthquakes for Mean 10^{-5} Hazard

Figure **4.2-24**

Non-GDS

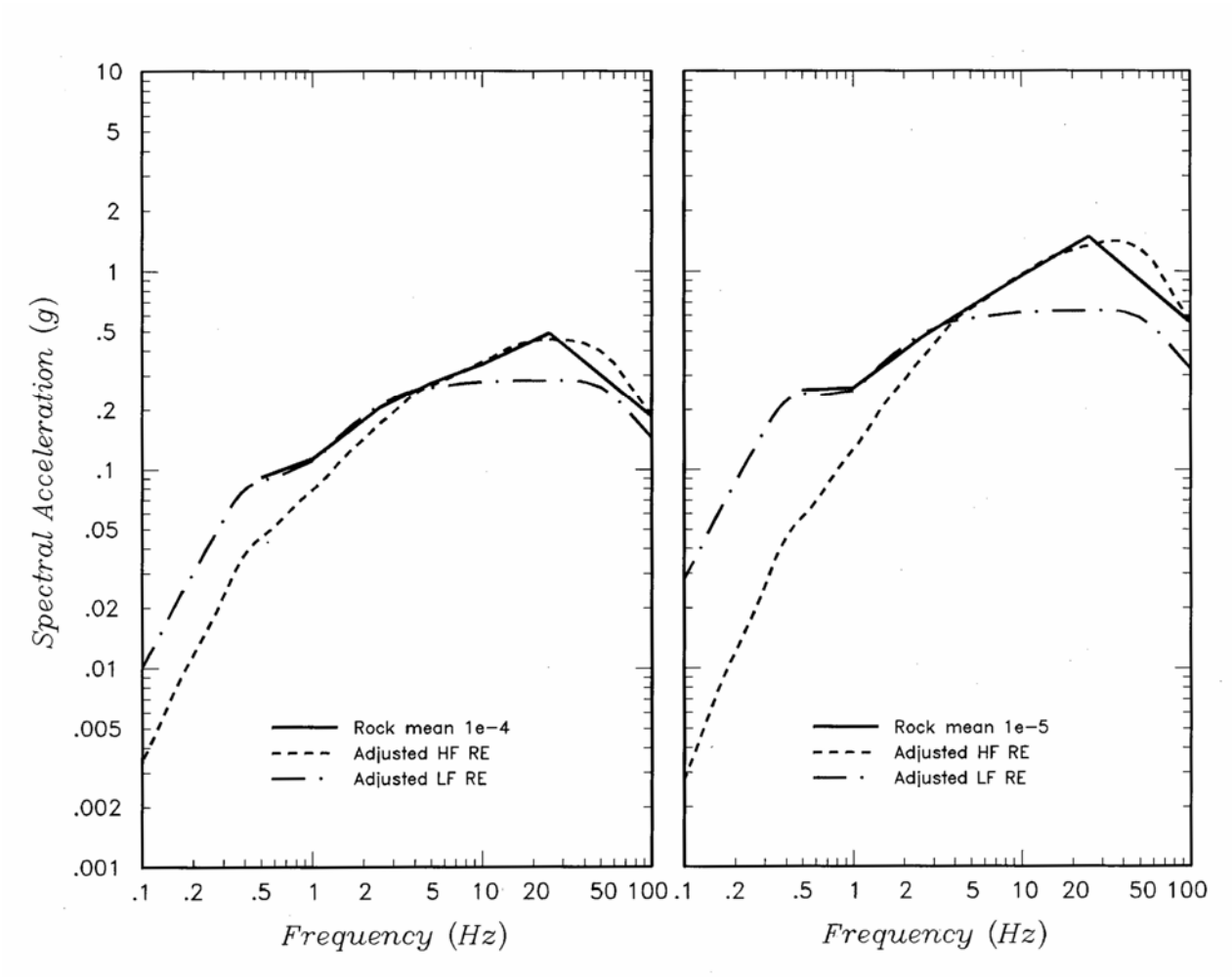

Seismic Hazards Report for the EGC ESP Site

Adjusted Rock Reference Earthquake Response Spectra

Figure
4.2-25

Non-GDS

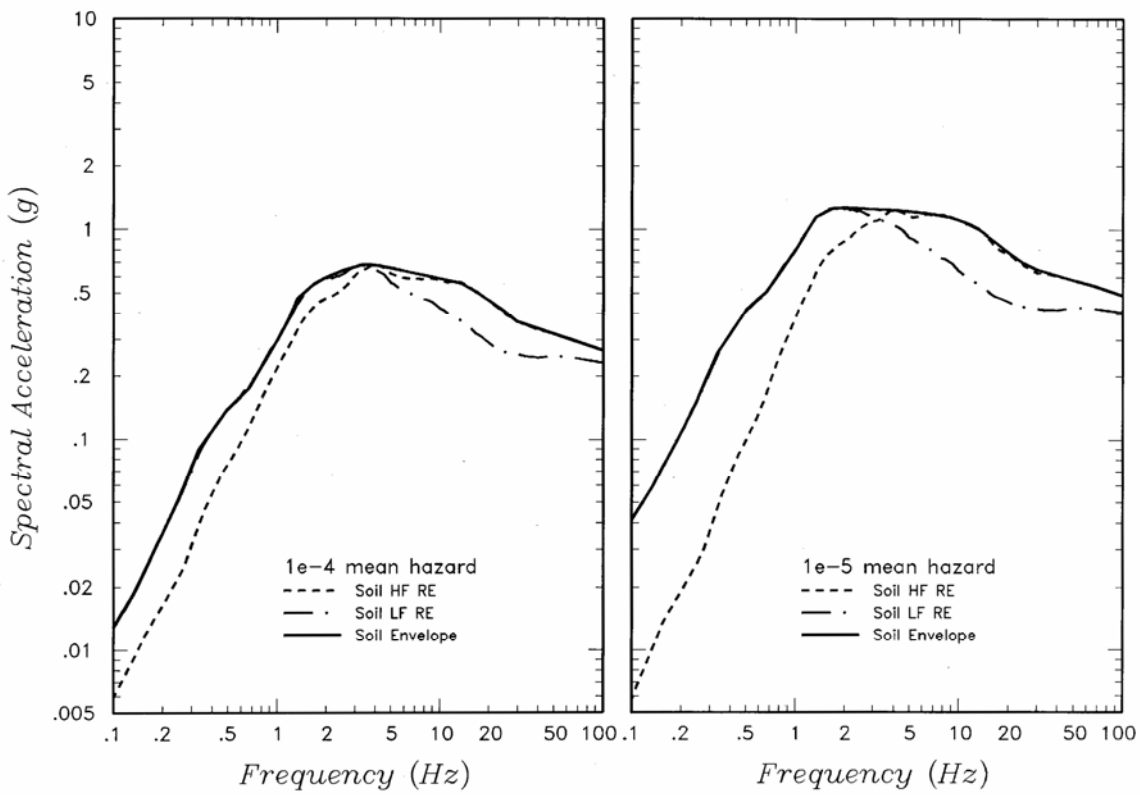

Seismic Hazards Report for the EGC ESP Site

Rock Reference Earthquake Spectra Scaled by Weighted Average Site Amplification Functions and Soil Envelope Spectra

Figure **4.2-26**

Non-GDS

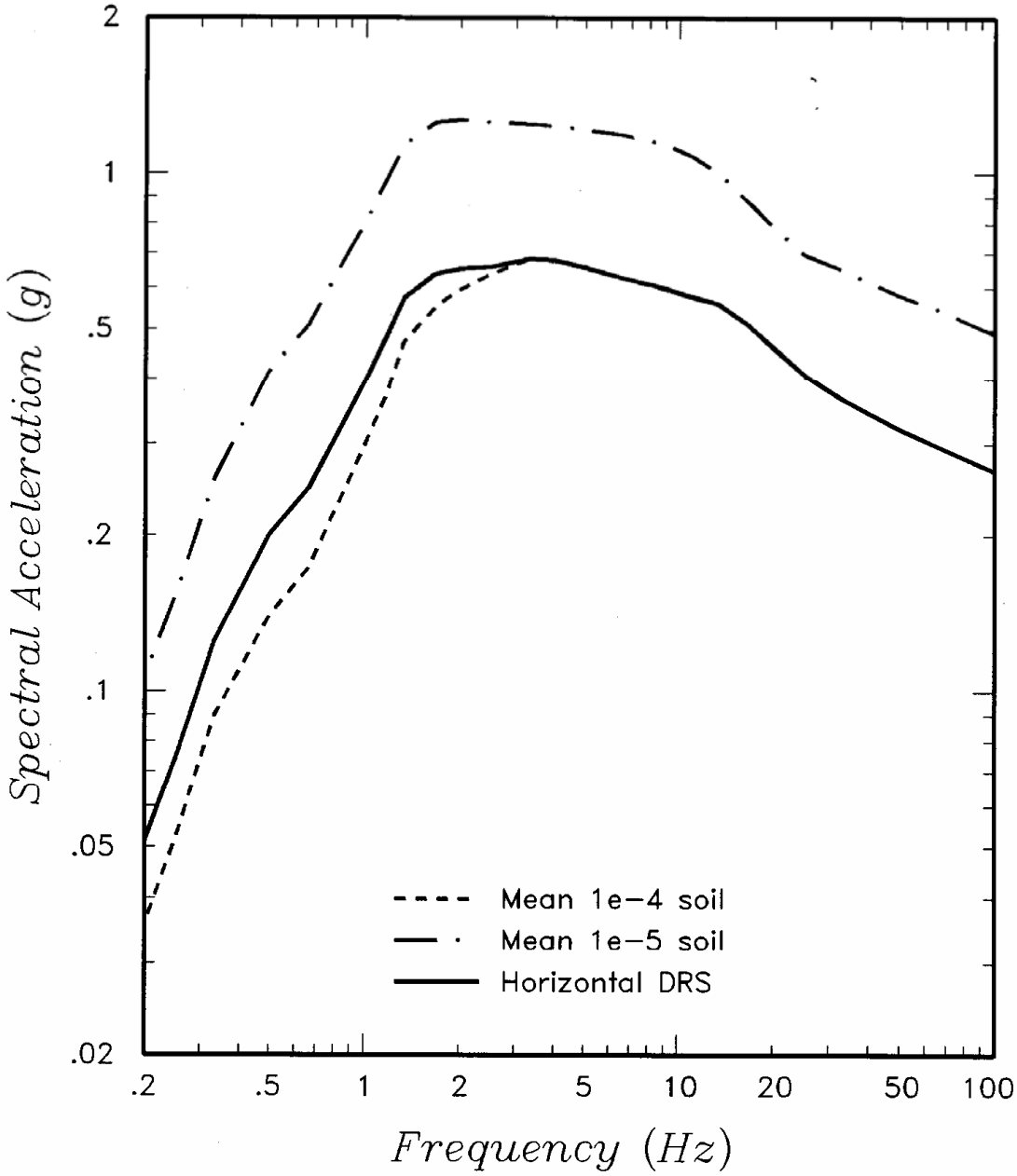

Seismic Hazards Report for the EGC ESP Site

Development of Horizontal DRS Spectrum

Figure
4.3-1

Non-GDS

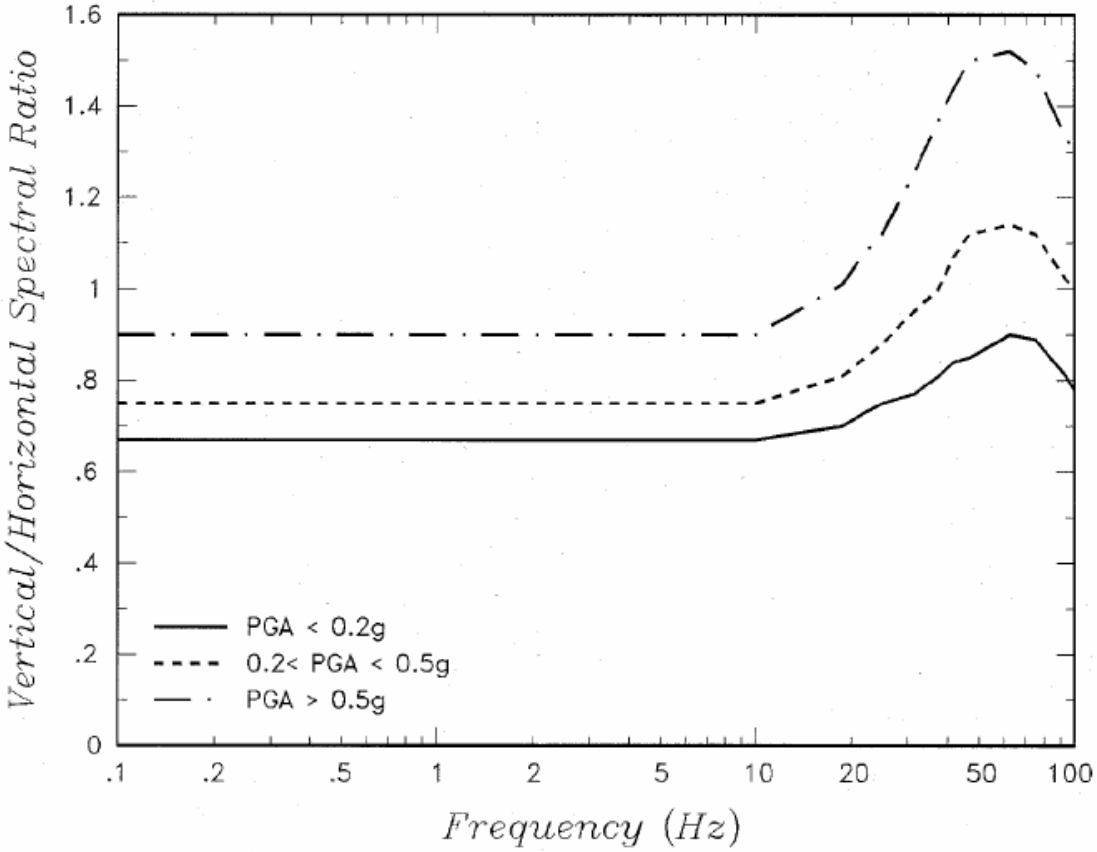

Seismic Hazards Report for the EGC ESP Site

Recommended Vertical/Horizontal Response Spectral Ratios for CEUS Rock Site Conditions Given in NUREG/CR-6728

Figure **4.3-2**

Non-GDS

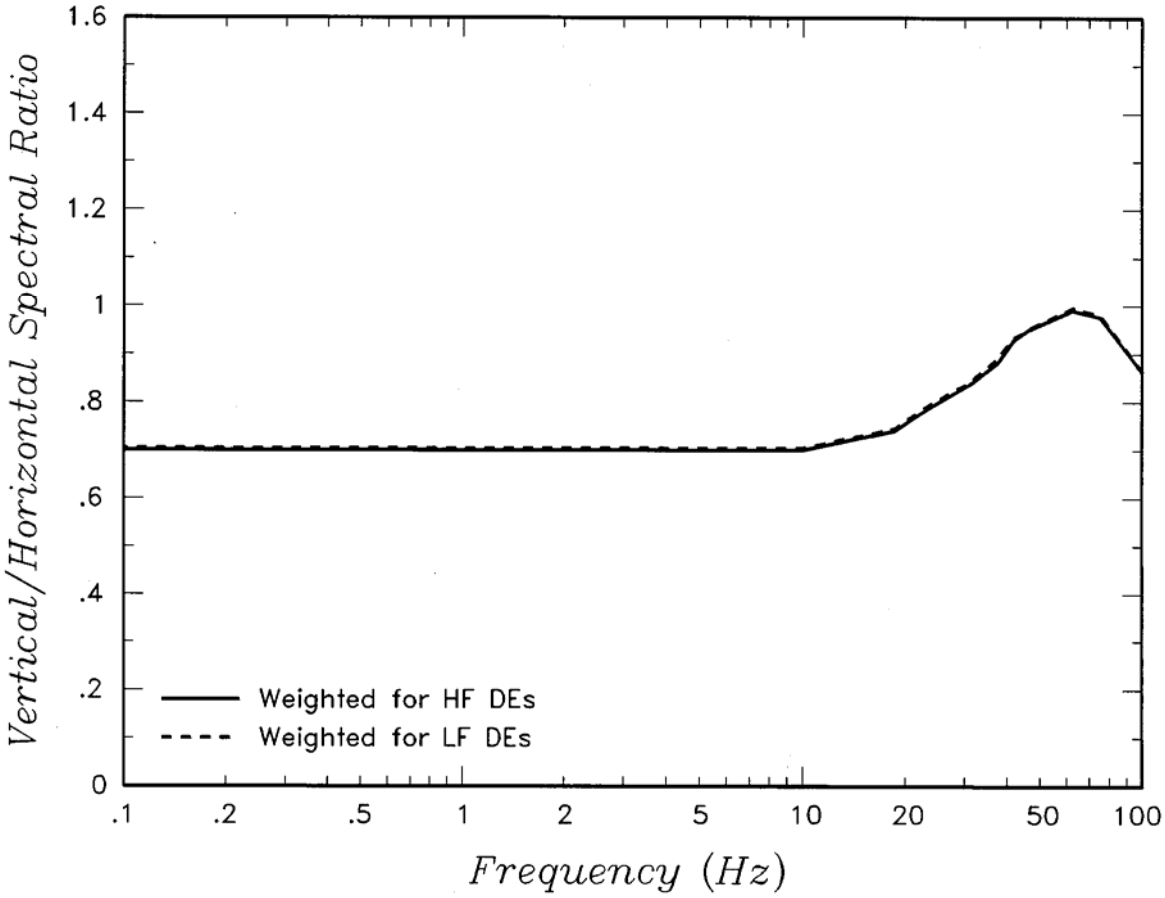

Seismic Hazards Report for the EGC ESP Site

Weighted Average Vertical/Horizontal Response Spectral Ratios for Rock Site Conditions for Mean 10^{-4} Hazard Level at EGC ESP Site

Figure **4.3-3**

Non-GDS

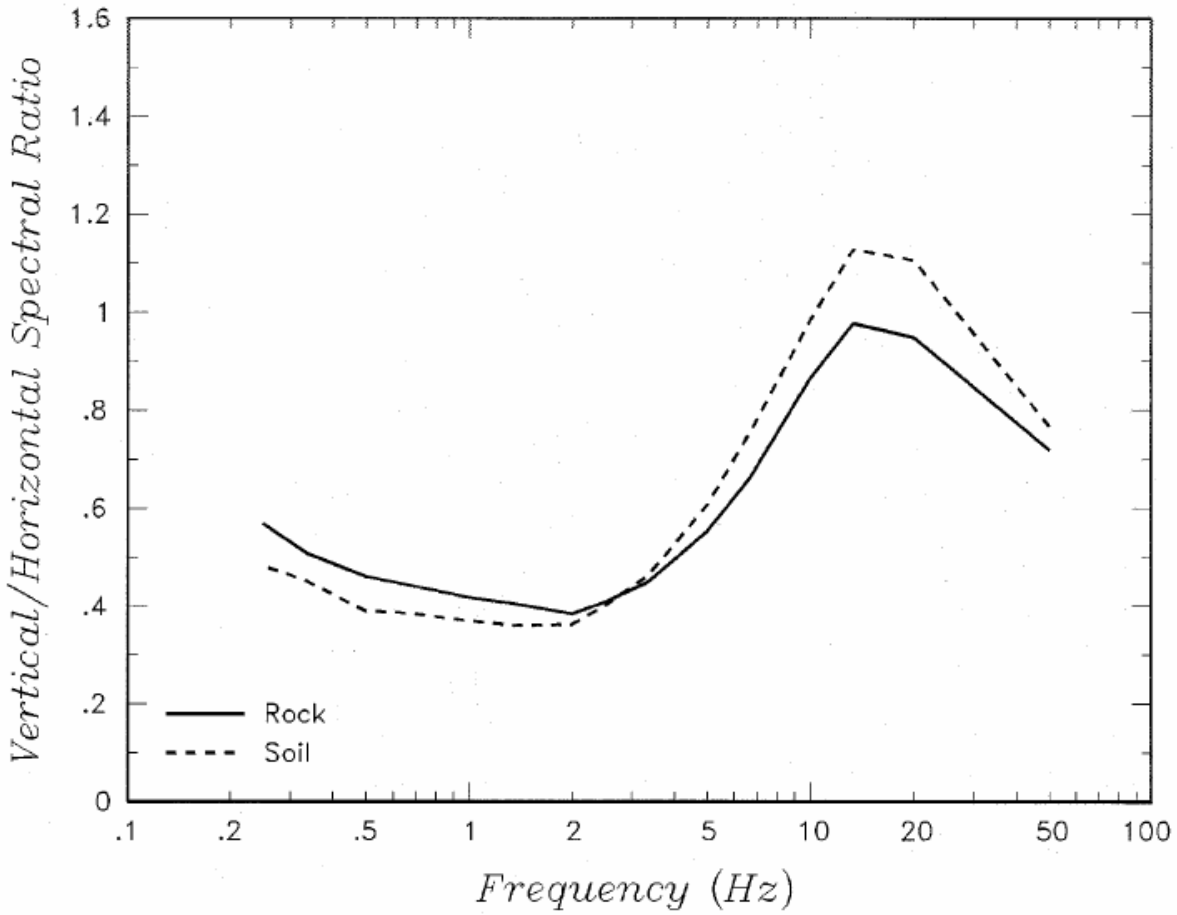

Seismic Hazards Report for the EGC ESP Site

Vertical/Horizontal Response Spectral Ratios for WUS Rock and Soil Rock Site Conditions Based on Empirical Ground Motion Models

Figure **4.3-4**

Non-GDS

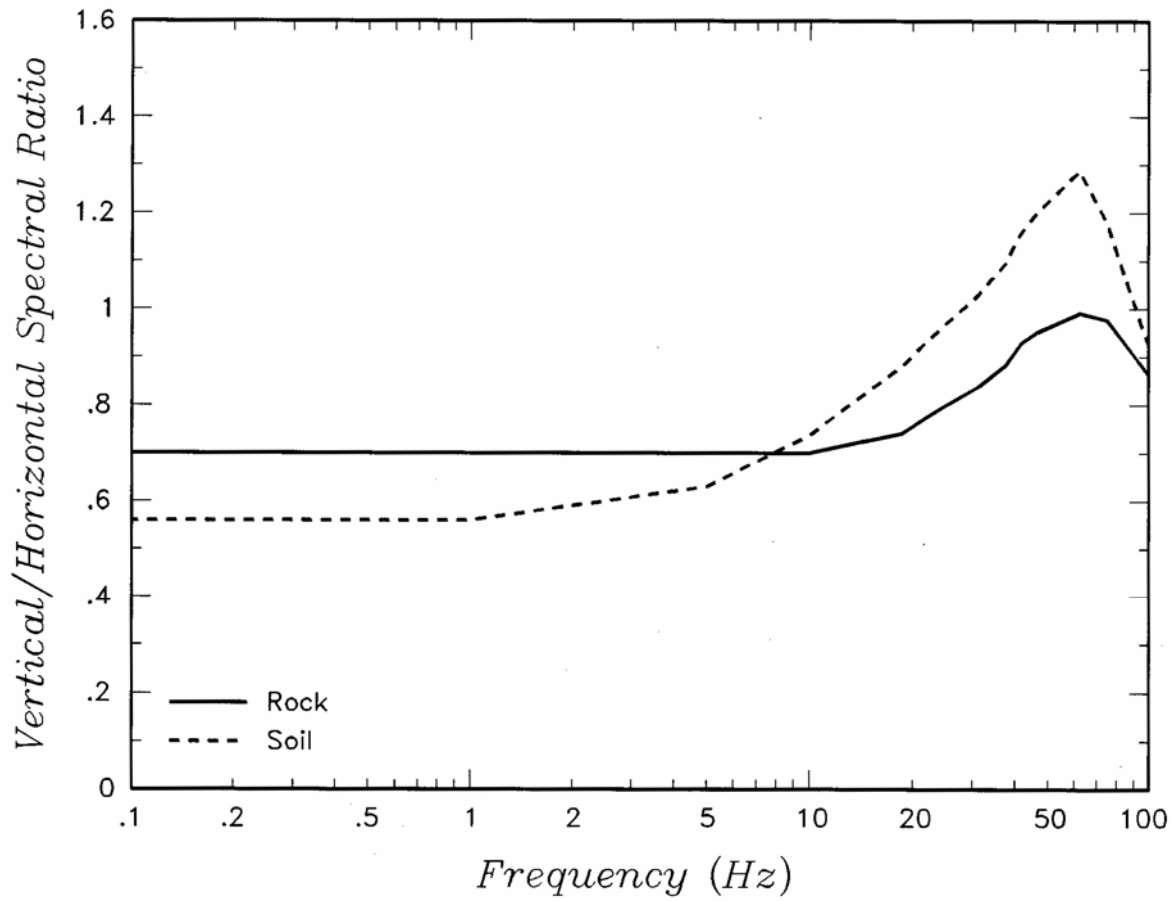

Seismic Hazards Report for the EGC ESP Site

Vertical/Horizontal Response Spectral Ratios for Rock and Soil Site Conditions Developed for Mean 10^{-4} Hazard Level at EGC ESP Site

Figure **4.3-5**

Non-GDS

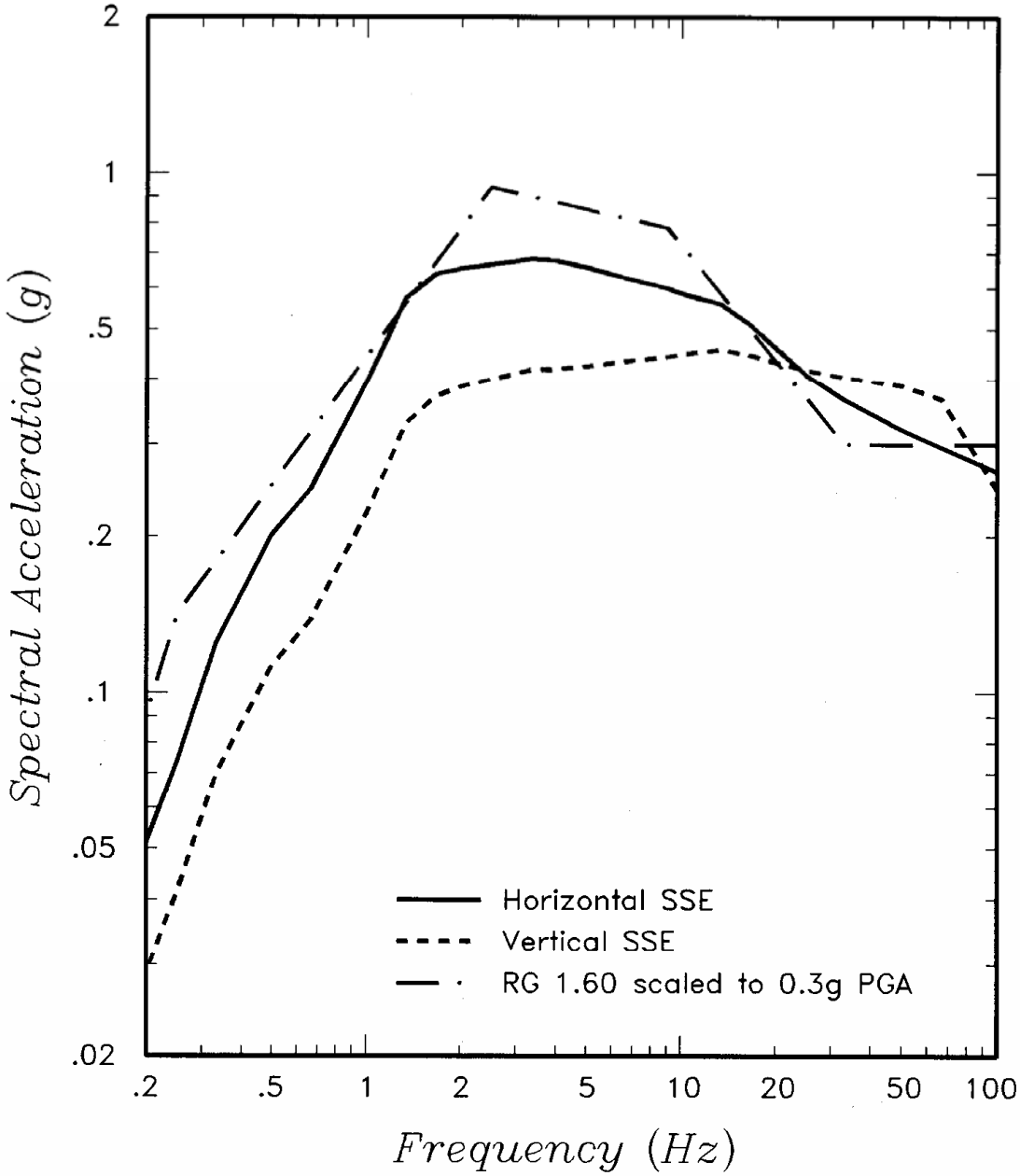

Seismic Hazards Report for the EGC ESP Site

Horizontal and Vertical EGC ESP SSE Spectra

Figure
4.3-6

CHAPTER 5

Surface Faulting

This chapter describes the evidence gathered to date for faulting or the absence of faulting in the region of the EGC ESP Site. The following aspects of the geology and seismicity of the site region are discussed:

- geologic evidence, or lack thereof, for surface deformation (Section 5.1);
- earthquakes associated with capable tectonic sources (Section 5.2);
- ages of most recent deformation (Section 5.3);
- relationship between tectonic structures in the site area and regional structures (Section 5.4);
- characterization of identified capable tectonic sources (Section 5.5);
- identified zones of Quaternary deformation (Section 5.6); and
- the potential for surface tectonic deformation at the site (Section 5.7).

There is no evidence for surface faulting or fold deformation at the EGC ESP Site, and no earthquakes or capable tectonic sources have been identified within 25 miles of the site. Paleoliquefaction studies performed for this study identified locations that reveal evidence for possible paleoliquefaction (detailed in Attachment 1) possibly associated with prehistoric earthquakes. No evidence has been found for surface faulting or deformation that would pose a hazard to the EGC ESP Site. No evidence for tectonic Quaternary faulting or surface deformation was found during geologic reconnaissance for this study or in previous studies.

5.1 Geologic Evidence, or Absence of Evidence, for Surface Deformation

There is no evidence for surface faulting or fold deformation at the EGC ESP Site. Recent detailed geotechnical investigations of the site were used to develop a site-specific geologic cross section (Figure 5.1-1). Irregularities in the upper units (Illinoian glacial till and younger strata) are not reflected in the older units. In particular, the contact between a lacustrine unit and the overlying Illinoian till is flat-lying across the entire site.

5.2 Earthquakes Associated with Capable Tectonic Sources

There have been no historically reported earthquakes within 25 miles of the site that reasonably can be associated with a local structure.

Historical earthquakes have been postulated to be associated with faults and inferred structures at greater distances within the site region, as noted below. The evidence for

capable tectonic sources inferred from the historical seismicity is considered in the characterization of alternative seismic sources included in the probabilistic seismic hazard analysis (PSHA; Section 4).

A spatial association of recent small earthquakes has been postulated for the northern part of the Peru monocline (Larson, 2002). The southern part of this structure extends to within approximately 50 miles of the site (Plate 1).

The lower Wabash Valley surrounding and south of the Vincennes bend has long been recognized as slightly more active than surrounding regions. Historical earthquakes have occurred along the Commerce geophysical lineament (CGL) in this region (Langenheim and Hildenbrand, 1997). McBride et al. (2002a) report that the hypocenter for the largest historical earthquake in the site region (November 9, 1968, m_{bLg} 5.5) corresponds to the most prominent zone of dipping middle-crustal reflections, just west of the Wabash Valley fault system. McBride et al. (2002a) suggest that contemporary stress may be being released by the reactivation of Precambrian and/or Paleozoic structures. The width of the inferred fault system that underlies the CGL southwest of the Vincennes bend is approximately 1.5 to 3 miles, as imaged in deep seismic-reflection profiles (McBride et al., 2002a).

A spatial association of seismicity also is suggested along the trend of the Du Quoin monocline trend and Centralia fault zone in south-central Illinois. Su and McBride (1999) state that current deformation along this structure is suggested by earthquakes located near structural axes and having focal mechanisms consistent with strike slip along north-trending structures. These structures also are associated with a basement-involved fault, as documented from seismic-reflection profiles.

5.3 Ages of Most Recent Deformation

The evidence for possible Pleistocene and Holocene surface deformation and the association of seismicity with the structures described above suggest that there may be capable tectonic sources within the study region (the 200-mile radius of the site). The ages of most recent deformation on faults and folds within the study region are summarized on Tables 2.1-1 and 2.1-2.

Paleoliquefaction studies were conducted as part of this study to search for evidence of nearby prehistoric earthquakes. The results of these investigations (Section 2.1.4 and Attachment 1) suggest that no repeated moderate to large events (comparable to the postulated **M** 6.2 to 6.8 Springfield earthquake) occurred in the site vicinity in latest Pleistocene to Holocene time that would indicate a capable tectonic structure within 25 miles of the EGC ESP Site. The late Holocene record in particular is sufficient to demonstrate the absence of such events in the past approximately 6 to 7 ka. The latest Pleistocene/early Holocene record is less complete. The significance of the latest Pleistocene/early Holocene features recorded at location SC 25, approximately 17 miles from the site, is less certain. Only a limited number of features were found, providing insufficient information to estimate a location or magnitude if these features were caused by an earthquake. The presence of these features was considered in developing the range in maximum magnitude assigned to a random background earthquake in the probabilistic seismic hazard analysis.

5.4 Relationship of Tectonic Structures in the Site Area to Regional Tectonic Structures

Recent compilations of geologic structural data for the State of Illinois (i.e., Nelson, 1995) show no faults within a 25-mile radius of the site. Folds within the La Salle anticlinorium do lie within the 25-mile radius. Based on available data, as outlined in previous studies for the CPS (Section 2.5.1.2.3 of the CPS USAR), there is no evidence for tectonic surface deformation within 25 miles of the site that is associated with these structures. No reported evidence for tectonic surface deformation in the site region was found in the recent literature.

No active faults are postulated to be associated with the folds mapped within a 25-mile radius of the site (Nelson, 1995). In other regions reverse faults in the basement, imaged in deep seismic-reflection profiles, may be associated with historical seismicity (e.g., Wabash Valley seismic zone, McBride et al., 2002a). There is, however, no recorded historical seismicity associated with folds within 25 miles of the site.

5.5 Characterization of Capable Tectonic Sources

As noted in previous sections, no capable tectonic sources have been identified within 25 miles of the site.

5.6 Designation of Zones of Quaternary Deformation in Site Region

Geologic investigations of the CPS site identified no evidence of capable faulting in the site region (CPS USAR). Paleoliquefaction studies conducted in connection with the preparation of this ESP application identified locations that reveal possible evidence for paleoliquefaction (Attachment 1 to this Appendix). These features are indicative of possible seismic ground shaking associated with prehistoric earthquakes. No evidence for tectonic Quaternary faulting or surface deformation was observed during the field reconnaissance conducted along selected rivers in the study region as part of these investigations. No reported evidence for Quaternary deformation in the site region was found in the recent literature.

5.7 Potential for Surface Tectonic Deformation of Site

Previous investigations of the CPS site described in the CPS USAR, post-CPS USAR studies (e.g., published literature), and investigations conducted for this study have identified no evidence for surface faulting or deformation that would pose a hazard to the EGC ESP Site.

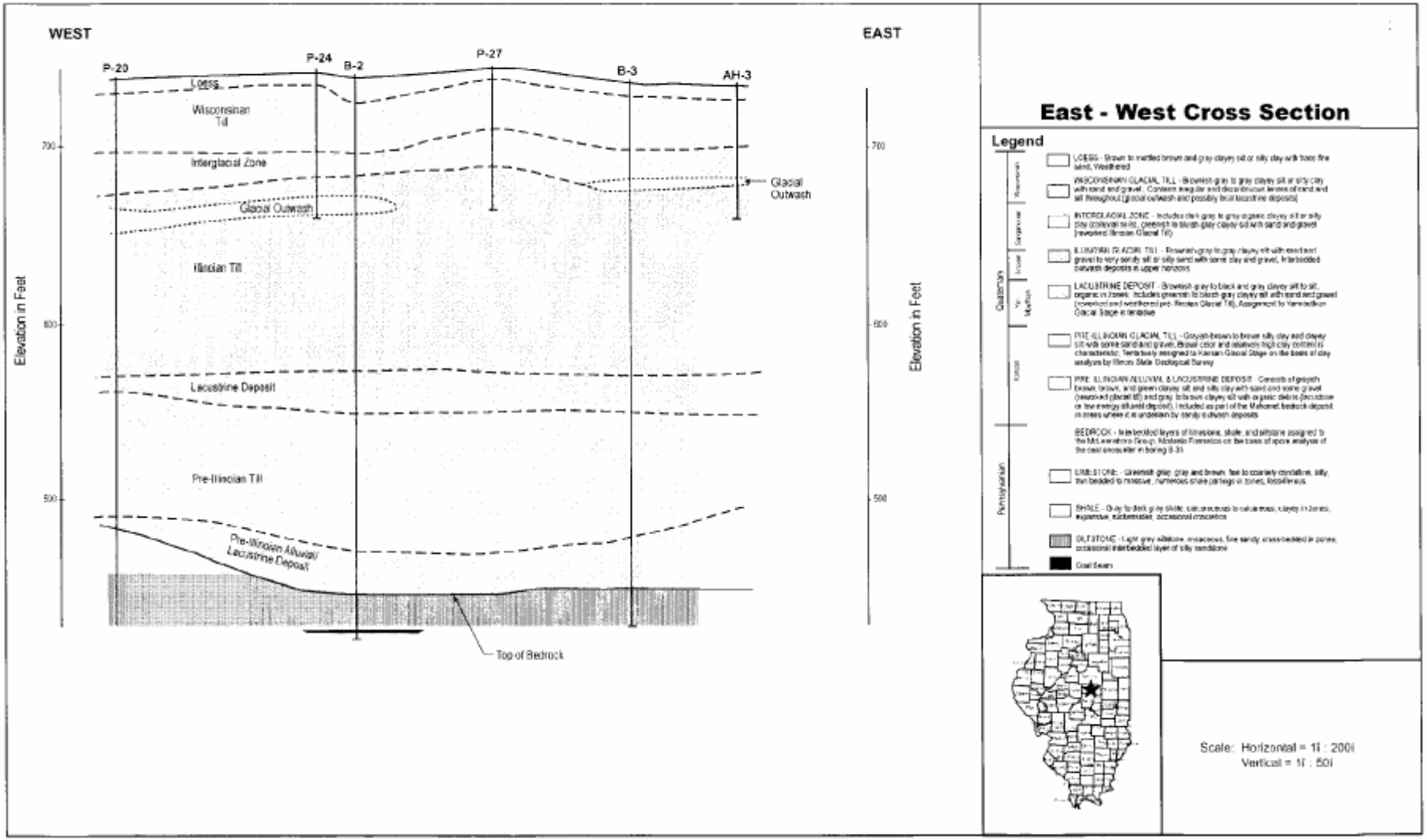

Seismic Hazards Report for the EGC ESP Site

Site-Specific Geologic Cross Section (from SSAR, Appendix A, 2003)

Figure **5.1-1**

CHAPTER 6

References

Abrahamson, N. A., and W. J. Silva. "Empirical Response Spectral Attenuation Relations for Shallow Crustal Earthquakes. " *Seismological Research Letters*. Vol. 68, No. 1,pp. 9-23. 1997.

Ambraseys, N.N. "Engineering Seismology: Earthquake Engineering and Structural Dynamics." *Journal of the International Association of Earthquake Engineering*. Vol. 17. pp. 1-105. 1988.

American Society of Civil Engineers (ASCE). "Seismic Design Criteria for Structures, Systems, and Components in Nuclear Facilities and Commentary." ASCE Standard 43-05. American Society of Civil Engineers, Reston, VA. 2005.

Anderson, J.G. and S.E. Hough. "A Model for the Shape of the Fourier Amplitude Spectrum of Acceleration at High Frequencies." *Bulletin of the Seismological Society of America*. Vol. 74, No. 5. pp. 1969-1993. 1984.

Atkinson, G.M., and I.A. Beresnev. "Ground Motions at Memphis and St. Louis from **M** 7.5-8.0 Earthquakes in the New Madrid Seismic Zone." *Bulletin of the Seismological Society of America*. Vol. 92, No. 3. pp. 1015-1024. 2002.

Atkinson, G.M. and D.M. Boore. "Ground Motion Relations for Eastern North America. *Bulletin of the Seismological Society of America*. Vol. 85, No. 1. pp. 17-30. 1995.

Atkinson, G.M., and T.C. Hanks. "A High Frequency Magnitude Scale." *Bulletin of the Seismological Society of America*. Vol. 85, No. 3. pp. 825-833. 1995

Bakun, W.H. Personal communication with Kathryn Hanson, 15 August 2004.

Bakun, W.H., and M.G. Hopper. "Magnitudes and Locations of the 1811-1812 New Madrid, Missouri, and the 1886 Charleston, South Carolina, Earthquakes." *Bulletin of the Seismological Society of America*. Vol. 94. pp. 64-75. 2004

Bakun, W. H., and C.M. Wentworth. "Estimating Earthquake Location and Magnitude from Seismic Intensity Data." Bulletin of the Seismological Society of America. Vol. 87. pp. 1502-1521. 1997.

Bakun, W.H., A.C. Johnston, and M.G. Hopper. "Estimating Locations and Magnitudes of Earthquakes in Eastern North America from Modified Mercalli Intensities." *Bulletin of the Seismological Society of America*. Vol. 93, No. 1. pp. 190-202. 2003.

Baldwin, J.N., A.D. Barron, K.I. Kelson, J.B. Harris, and S. Cashman. "Preliminary Paleoseismic and Geophysical Investigation of the North Farrenburg Lineament: Primary Tectonic Deformation Associated with the New Madrid North Fault." *Seismological Research Letters*. Vol. 73, No. 3. pp. 393-413. 2002.

Barnes, A.A. "An Interdisciplinary Study of Earthquake-Induced Liquefaction Features in the New Madrid Seismic Zone, Central United States." M.S. Thesis. Auburn University, Alabama, 266 pp. 2000.

Bauer, Robert. Illinois State Geological Survey. Written Communication. November 21, 2002.

Baxter, J.W., and G.A. Desborough. *Areal Geology of the Illinois Fluorspar District, Part 2 – Karbers Ridge and Rosiclare Quadrangles*. Illinois State Geological Survey Circular 385. 40 pp. 1965.

Bear, G.W., J.A. Rupp, and A.J. Rudman. "Seismic Interpretation of the Deep Structure of the Wabash Valley Fault System." *Seismological Research Letters*. Vol. 68, No. 4. pp. 624-640. 1997.

Becker, L.E., Head, Petroleum Section, Indiana Geological Survey, Letter to A. K. Yonk, Sargent & Lundy Senior Geologist, May 22, 1975: CPS USAR Attachment D2.5. 1975.

Bell, A.H., E. Atherton, T.C. Buschbach, and D.H. Swann. *Deep Oil Possibilities of the Illinois Basin*. Illinois State Geological Survey Circular 368. 38 pp. 1964.

Boore, D.M., and G.M. Atkinson. "Stochastic Prediction of Ground Motion and Spectral Response Parameters at Hard-Rock Sites in Eastern North America." *Bulletin of the Seismological Society of America*. Vol. 77, No. 2. pp. 440-467. 1987.

Braile, L.W., W.J. Hinze, J.L. Sexton, R.G. Keller, and E.G. Lidiak. *The Northeastern Extension of the New Madrid Seismic Zone*. U.S. Geological Survey Professional Paper 1236. pp. 175-184. 1982.

Braile, L.W., W.J. Hinze, G.R. Keller, E.G. Lidiak, and J.L. Sexton. "Tectonic Development of the New Madrid Rift Complex, Mississippi Embayment, North America." *Tectonophysics*. Vol. 131, pp. 1-21. 1986.

Braile, L.W., W.J. Hinze, and G.R. Keller. "New Madrid Seismicity, Gravity Anomalies and Interpreted Ancient Rift Structures." *Seismological Research Letters*. Vol. 68, No. 4. pp. 599-610. 1997.

Bristol, H.M., and R. Prescott. *Geology and Oil Production in the Tuscola Area, Illinois*. Illinois State Geological Survey Circular 424. 34 p. 1968.

Bristol, H.M., and J.D. Treworgy. The *Wabash Valley Fault System in Southeastern Illinois*. Illinois State Geological Survey Circular 509. 19 pp. 1979.

Broster, B.E. "Glacitectonic Deformation in Sediment and Bedrock, Hat Creek, British Columbia." *Geographie Physique et Quaternaire*. Vol. 45, No. 1. pp. 5-20. 1991.

Brune, J.N. "Tectonic stress and the spectra of seismic shear waves from earthquakes." *Journal of Geophysical Research*. Vol. 75, pp. 4997-5009. 1970.

Brune, J.N. "Correction." *Journal of Geophysical Research*. Vol. 76, pp. 5002. 1971.

Bunker, B.J., G.A. Ludvigson, and B.J. Witzke. *The Plum River Fault Zone and the Structural and Stratigraphic Framework of Eastern Iowa.* Iowa Geological Survey Technical Information Series Report 13. 126 pp. 1985.

Buschbach, T. C. Unpublished Notes, Attachment D2.5, Clinton Power Station Updated Safety Analysis Report (CPS-USAR). 1973.

Buschbach, T. C., and G.E. Heim. *Preliminary Geologic Investigations of Rock Tunnel Sites for Flood and Pollution Control in the Greater Chicago Area*. Illinois State Geological Survey, Environmental Geology Note 52. 35 pp. 1972.

Campbell, K.W. "Empirical near-source attenuation relationships for horizontal and vertical components of peak ground acceleration, peak ground velocity, and pseudo-absolute acceleration response spectra." *Seismological Research Letters*. Vol. 68, pp. 154-179. 1997.

Campbell, K. W. Development of Semi-Empirical Attenuation Relations for the CEUS, USGS Annual Technical Summary. Available: http://erp-web.er.usgs.gov/reports/annsum/vol43/ni/g0011.pdf. 2001.

Campbell, K.W. "Prediction of Strong Ground Motion Using the Hybrid Empirical Method and its Use in the Development of Ground-Motion (Attenuation) Relations in Eastern North America." *Bulletin of the Seismological Society of America*. Vol. 93, No. 3. pp. 1012-1033. 2003.

Campbell, K.W., and Y. Bozorgnia. "Updated Near-Source Ground-Motion (Attenuation) Relations for the Horizontal and Vertical Components of Peak Ground Acceleration and Acceleration Response Spectra." *Bulletin of the Seismological Society of America*. Vol. 93, No. 1. pp. 314-331. 2003

Chadwick, D.L. "Investigation of Recent Movement within the Rough Creek Fault Zone in McLean and Daviess Counties, Kentucky." Unpublished M.S. Thesis. Eastern Kentucky University, Richmond. 99 pp., 5 pl. Scale = 1:150. 1989.

Champion, J., K. Mueller, A. Tate, and M. Guccione. "Geometry, Numerical Models, and Revised Slip Rate for the Reelfoot Fault and Trishear Fault-Propagation Fold, New Madrid Seismic Zone." *Engineering Geology*. Vol. 62. pp. 20-31. 2001.

Chester, J. S., and M.P. Tuttle. "Paleoseismology in the Cache River Valley, Southern Illinois." *Technical Progress Report Submitted to U.S. Geological Survey National Earthquake Hazards Reduction Program*. U.S.G.S. External Grant Nos. 1434-HQ-98-GR-00013 and 1434-HQ-98-GR-00015. 2000.

Chiu, S-C. C., J-M. Chiu, and A.C. Johnston. "Seismicity of the Southeastern Margin on Reelfoot Rift, Central United States." *Seismological Research Letters*. Vol. 68. pp. 785-796. 1997.

Clegg, K.E. *Subsurface Geology and Coal Resources of the Pennsylvanian System in Clark and Edgar Counties, Illinois*. Illinois State Geological Survey Circular 380. 28 pp. 1965.

Clegg, K.E. *Subsurface Geology and Coal Resources of the Pennsylvanian System in De Witt, Mclean, and Piatt Counties, Illinois*. Illinois State Geological Survey Circular 473. 25 pp. 1972.

Clendenin, C.W., G.R. Lowell, and C.A. Niewendorp. "Sequencing Reelfoot Extension Based on Relations from Southeast Missouri and Interpretations of the Interplay between Offset Preexisting Zones of Weakness." *Tectonics*. Vol. 12. pp. 703-712. 1993.

Cox, R.T., R.B. Van Arsdale, J.B. Harris, and D. Larsen. "Neotectonics of the Southeastern Reelfoot Rift Zone Margin, Central United States, and Implications for Regional Strain Accommodation." *Geology*. Vol. 29, No. 5. pp. 419-422. 2001.

Cramer, C.H. "A Seismic Hazard Uncertainty Analysis for the New Madrid Seismic Zone." *Engineering Geology*. Vol. 62. pp. 251-266. 2001.

Cramer, C.H., R.L. Wheeler, and C.S. Mueller. "Uncertainty Analysis for Seismic Hazard in the Southern Illinois Basin." *Seismological Research Letters*. Vol. 73, No. 5. pp. 792-805. 2002.

Craven, J.A. *Paleoseismological Study in the New Madrid Seismic Zone using Geological and Archeological Features to Constrain Ages of Liquefaction Deposits*. Unpublished M. S. Thesis. University of Memphis. 51 pp. 1995.

Crone, A.J. "Defining the Southwestern End of the Blytheville Arch, Northeastern Arkansas: delimiting a Seismic Source Zone in the New Madrid Region." *Seismological Research Letters*. Vol. 69, No. 4. pp. 350-358. 1998.

Crone, A.J., and R.L. Wheeler. "Data for Quaternary Faults, Liquefaction Features, and Possible Tectonic Features in Central and Eastern United States, East of the Rocky Mountain Front." U.S. Geological Survey Open File Report 00-260, 332 pp. 2000.

Dart, R.L., and H.S. Swolfs. "Contour Mapping of Relic Structures in the Proterozoic Basement of the Reelfoot Rift, North American Midcontinent." *Tectonics*. Vol. 17, No. 2. pp. 235-249. 1998.

Dreimanis, A. "Downward Injected Till Wedges and Upward Injected Till Dikes." In Robertson, A.M., B. Ringberg, U. Miller, and L. Brunnberg (eds.). Quaternary Stratigraphy, Glacial Morphology, and Environmental Changes, Research paper. Geological Survey of Sweden, Serie Ca81. pp. 91-96. 1992.

Dreimanis, A., and M. Rappol. "Late Wisconsinan Sub-Glacial Clastic Intrusive Sheets along Lake Erie Bluffs at Bradtville, Ontario, Canada." *Sedimentary Geology*. Vol. 111. pp. 225-248. 1997.

DuBois, E.P., and R. Siever. *Structure of the Shoal Creek Limestone and Herrin (No. 6) Coal in Wayne County, Illinois.* Illinois State Geological Survey Report of Investigations 182. 7 pp. 1955.

Eardley, A.J. *Structural Geology of North America*. Harper & Brothers, New York, New York. 624 pp. 1951.

Electric Power Research Institute (EPRI). *Probabilistic Seismic Hazard Evaluations at Nuclear Power Plant Sites in the Central and Eastern United States*. NP-4726. 9 Vol. 1989-1991.

Electric Power Research Institute (EPRI). *Guidelines for Determining Design Basis Ground Motions*. Electric Power Research Institute. Vol. 1, No. 5, EPRI TR-102293. Palo Alto, California. 1993.

Electric Power Research Institute (EPRI). *CEUS Ground Motion Project – Final Report.* EPRI Technical Report 1009684. 2004

Ellis, W.L. *Summary and Discussion of Crustal Stress Data in the Region of the New Madrid Seismic Zone.* in Shedlock, K.M., and A.C. Johnston, *Investigations of the New Madrid Seismic Zone*. U. S. Geological Survey Professional Paper 1538-B. pp. B1-B12. 1994.

Evans, T.J., K.M. Massie-Fereh, and R.M. Peters. "Bedrock Geology of Walworth, Kenosha, Racine, Waukesha, Milwaukee, Ozaukee, and Washington Counties, Wisconsin." Wisconsin Geological and Natural History Survey. 2003 (in preparation).

Folmer, Leon. Illinois Geological Survey. Personal Communication. October 15, 2002.

Frankel, A., C. Mueller, T. Barnhard, D. Perkins, E.V. Leyendecker, N. Dickman, S. Hanson, and M. Hopper. *National Seismic-Hazard Maps*. Documentation June 1996. U. S. Geological Survey Open-File Report 96-532. 1996.

Frankel, A.D., M.D. Petersen, C.S. Mueller, K.M. Haller, R.L. Wheeler, E.V. Leyendecker, R.L. Wesson, S.C. Harmsen, C.H. Cramer, D.M. Perkins, and K.S. Rukstales. *Documentation for the 2002 Update of the National Seismic Hazard Maps*. U. S. Geological Survey Open-File Report 02-420. 33 pp. 2002.

Fraser, G.S., T.A. Thompson, G.A. Olyphant, L. Furer, and S.W. Bennett. "Geomorphic Response to Tectonically-Induced Ground Deformation in the Wabash Valley." *Seismological Research Letters*. Vol. 68, No. 4. pp. 662-674. 1997.

Fuller, Mossbarger, Scott & May Engineers. *J. T. Myers Locks and Dam Seismological Study, Summary of Deterministic and Probabilistic Seismic Hazard Analyses and Generation of Time Histories Report.* Prepared for U.S. Army Corps of Engineers, Louisville, Kentucky. August 2001.

Geomatrix Consultants, Inc. *Dam Safety Seismic Hazard Assessment*. Report prepared for the Tennessee Valley Authority. Vols. 1 and 2. September. 2004.

Gordon, D.W. *Revised Instrumental Hypocenters and Correlation of Earthquake Locations and Tectonics in the Central United States*. U.S. Geological Survey Professional Paper 1364. 69 pp. 1988.

Gray, H.H., Head Stratigrapher, Indiana Geological Survey. *Letter to G. E. Heim, Sargent & Lundy Senior Geologist*. CPS-USAR Attachment D2.5. October 15, 1974.

Green, D.A. "Trenton Structure in Ohio, Indiana, and Northern Illinois." *Bulletin of the American Association of Petroleum Geologists*. Vol. 41. pp. 627-642. 1957.

Green, R.A. *Energy-Based Evaluation and Remediation of Liquefiable Soils*. Ph.D. Dissertation. Virginia Polytechnic Institute and State University. 394 pp. 2001.

Green, R.A., S.F. Obermeier, and S.M. Olson. "The Role of Paleo-Liquefaction Studies in Performance-Based Earthquake Engineering in the Central-Eastern United States." 13th World Conference on Earthquake Engineering, Vancouver, BC, Canada, Paper No. 1643. 14 p. Available at: http://wwwpersonal.engin.umich.edu/~rugreen/papers/WCEE.pdf. August 1-6, 2004a.

Green, R.A., S.F. Obermeier , and S.M. Olson. "Geotechnical Analysis of Paleoseismic Shaking Using Liquefaction Features: Part II. Field Examples." Report No. UMCEE04-08. Department of Civil and Environmental Engineering, University of Michigan, Ann Arbor, MI. Available at: http://www-personal.engin.umich.edu/~rugreen/papers/UMCEE0408.pdf. 2004b.

Grollimund, B., and M.D. Zoback. "Did Deglaciation Trigger Intraplate Seismicity in the New Madrid Seismic Zone?" *Geology*. Vol. 29, No. 2. pp. 175-178. 2001.

Hajic, E.R., M.D. Wiant, and J.J. Oliver. *Distribution and Dating of Prehistoric Earthquake Liquefaction in Southeastern Illinois, Central U. S.* Final Technical Report Submitted to the U. S. Geological Survey National Earthquake Hazards Reduction Program. Contract No. 1434-93-G-2359. 33 pp. 1995.

Hamburger, M.W., V. Rybakov, A. Lowry, B. Shen-Tu, and J.A. Rup. "Preliminary Results from a GPS Geodetic Network in the Southern Illinois Basin." *Seismological Research Letters*. Vol. 73, No. 5. pp. 762-775. 2002.

Hansel, A.K., and W.H. Johnson. *Wedron and Mason Groups: Lithostratigraphic Reclassification of Deposits of the Wisconsin Episode, Lake Michigan Lobe Area*. Department of Natural Resources Illinois State Geological Survey Bulletin 104. 116 pp. 1996.

Harris, S.E. Jr., and M.C. Parker. *Stratigraphy of the Osage Series in Southeastern Iowa*. Iowa Geological Survey, Report of Investigations 1. 52 pp. 1964.

Harrison, R.W., and A. Schultz. "Strike-Slip Faulting at Thebes Gap, Missouri and Illinois, Implications for New Madrid Tectonism." *Tectonics*. Vol. 13, No. 2. pp. 246-257. 1994.

Harrison, R.W., and A. Schultz. "Tectonic Framework of the Southwestern Margin of the Illinois Basin and its Influence on Neotectonism and Seismicity." *Seismological Research Letters*. Vol. 73, No. 5. pp. 698-731. 2002.

Harrison, R.W., D. Hoffman, J.R. Palmer, J.D. Vaughn, and A. Schultz. "Late Quaternary Deformation on the English Hill Fault, Southeast Missouri." (abs.) *Geological Society of America Abstracts with Programs*. Vol. 26, No. 6. p. A-389. 1995.

Harrison, R.W., D. Hoffman, J.R. Palmer, J.D. Vaughn, J.R. Palmer, C.L. Wiscombe, J.P. McGeehin, W.J. Stephenson, J.K. Odum, R.A. Williams, and S.L. Forman. "An Example of Neotectonism in a Continental Interior—Thebes Gap, Midcontinent, United States." *Tectonophysics*. Vol. 305. pp. 399-417. 1999.

Heigold, PP. C. *Notes on the Earthquake of September 15, 1972, in Northern Illinois*. Illinois State Geological Survey Environmental Geology Note 59. 15 pp. 1972.

Heigold, PP. C., and D.R. Kolata. "Proterozoic Crustal Boundary in the Southern Part of the Illinois Basin." *Tectonophysics*. Vol. 217. pp. 307-319. 1993.

Heigold, PP. C., and T.H. Larson. *Geophysical Investigations of Possible Recent Ground Deformation and Neotectonism in White County, Illinois*. Illinois State Geological Survey Open File Series 1994-5, Final Report to the National Earthquake Hazard Reduction Program, U. S. Geological Survey. 22 pp. 1994.

Herrmann, R.B. "Surface Wave Focal Mechanisms for Eastern North American Earthquakes with Tectonic Implications." *Journal of Geophysical Research*. Vol. 84, No. B7. pp. 3543-3552. 1979.

Herrmann, R.B., C.J. Ammon, F. Leyton, F., and A. Fatchi. "Focal Mechanisms for Recent Earthquakes in the ANSS Mid-America Region" (abs.). *American Geophysical Union EOS Transactions*. Vol. 83, No. 47. Fall Meeting Supplement. p. F1069. 2002.

Heyl, A.V., Jr. "The 38th Parallel Lineament and its Relationship to Ore Deposits." *Economic Geology*. Vol. 67, No. 7, pp. 879-894. 1972.

Heyl, A.V. Jr., A.F. Agnew, E.J. Lyons, and C.H. Behre Jr. *The Geology of the Upper Mississippi Valley Zinc-Lead District*. U. S. Geological Survey Professional Paper 309, 310 pp. 1959.

Hildenbrand, T.G., and J. Hendricks. *Geophysical Setting of the Reelfoot Rift and Relations between Rift Structures and the New Madrid Seismic Zone*. U. S. Geological Survey Professional Paper 1538-E. 1995.

Hildenbrand and Kucks, 1992. Hildenbrand, T.G., and R.P. Kucks. "Filtered Magnetic Anomaly Maps of Missouri." U.S. Geological Survey Geophysical Investigations Series Map GP-1000, 2 sheets, scale 1:1,000,000. 1992.

Hildenbrand, T.G., and D. Ravat. "Geophysical Setting of the Wabash Valley Fault System." *Seismological Research Letters*. Vol. 68, No. 4, pp. 1997.

Hildenbrand, T.G., R.P. Kucks, and R.E. Sweeney. "Digital Magnetic-Anomaly Map of Central United States: Description of Major Features." U.S. Geological Survey Geophysical Investigations Map GP-955, scale 1:2,500,000. 1983.

Hildenbrand, T.G., W.D. Stuart, and P. Talwani. "Geologic Structures Related to New Madrid Earthquakes Near Memphis, Tennessee, Based on Gravity and Magnetic Interpretations." *Engineering Geology*. Vol. 62. pp. 105-121. 2001.

Hildenbrand, T. G., J. H. McBride, and D. Ravat. The Commerce Geophysical Lineament and its Possible Relation to Mesoproterozoic Igneous Complexes and Large Earthquakes in the Central Illinois Basin. *Seismological Research Letters*. Vol. 73, No. 5, pp. 640-659. 2002.

Hough, S. Personal communication with Kathryn Hanson. 23 August 2004.

Hough, S. E., R. Bilham, K. Mueller, W. Stephenson, R. Williams, and J. Odum. "Wagon Loads of Sand Blows in White County, Illinois." *Seismological Research Letters*. Vol. 76. No. 3. pp. 373-386. 2005

Hough, S., J.G. Armbruster, L. Seeber, and J.F. Hough. "On the Modified Mercalli Intensities and Magnitudes of the 1811-1812 New Madrid, Central United States, Earthquakes." *Journal of Geophysical Research*. Vol. 105, No. B10. pp. 23,839-23,864. 2000.

Hwang, H., and J. R. Huo. "Attenuation Relations of Ground Motion for Rock and Soil Sites in Eastern United States." *Soil Dynamics and Earthquake Engineering*. Vol. 16, pp. 363-372. 1997.

Indiana Geological Survey. Structural_Features_SW: Structural Features of Southwestern Indiana (Indiana Geological Survey, Line Shapefile). Available at:

http://igs.indiana.edu/arcIMS/southwest/Metadata/Structural_Features_sw.html. [29.05.2003]. 2001.

Johnston, A.C. "Seismic Moment Assessment of Earthquakes in Stable Continental Regions—III. New Madrid 1811-1812, Charleston 1886, and Lisbon 1755." *Geophysical Journal International*. Vol. 126. pp. 314-344. 1996.

Johnston, A.C. Personal communication with Kathryn Hanson. 31 August 2004.

Johnston, A.C., and E.S. Schweig. "The Enigma of the New Madrid Earthquakes of 1811-1812." *Annual Review of Earth and Planetary Sciences*. Vol. 24. pp. 339-384. 1996.

Johnston, A.C., K.J. Coppersmith, L.R. Kanter, and C.A. Cornell. *The Earthquakes of Stable Continental Regions, Volume 1; Assessment of Large Earthquake Potential*, Final Report Submitted to Electric Power Research Institute (EPRI). TR-102261-VI. 1994.

Kane, M.F., T.G. Hildenbrand, and J.D. Hendricks. "Model for the Tectonic Evolution of the Mississippi Embayment and its Contemporary Seismicity." *Geology*. Vol. 9. pp. 563-568. 1981.

Kelson, K.I., R.B. Van Arsdale, G.D. Simpson, and W.R. Lettis. "Assessment of the Style and Timing of Surficial Deformation along the Central Reelfoot Scarp, Lake County, Tennessee." *Seismological Research Letters*. Vol. 63, No. 3. pp. 349-356. 1992.

Kelson, K.I., G.D. Simpson, R.B. Van Arsdale, C.C. Haraden, and W.R. Lettis. "Multiple Late Holocene Earthquakes along the Reelfoot Fault, Central New Madrid Seismic Zone." *Journal of Geophysical Research*. Vol. 101, No. B3. pp. 6151-6170. 1996.

Kenner, S., and P. Segall. "A Mechanical Model for Intraplate Earthquakes: Application to the New Madrid Seismic Zone." *Science*. Vol. 289. pp. 2329-2332. 2000.

Kolata, D.R., and T.C. Buschbach. *Plum River Fault Zone of Northwestern Illinois*. Illinois State Geological Survey Circular 491. 20 pages. 1976.

Kolata, D.R., and Hildenbrand, T.G. "Structural Underpinnings and Neotectonics of the Southern Illinois Basin: An Overview." *Seismological Research Letters*. Vol. 68, No. 4. pp. 499-510. 1997.

Kolata, D.R., and W.J. Nelson. "Tectonic History of the Illinois Basin." In Leighton, M.W., D.R. Kolata, D.F. Oltz, and J.J. Eidel (eds.). *Interior Cratonic Basins*. *American Association of Petroleum Geologists Memoir*. Vol. 51. pp. 263-285. 1991.

Kolata, D.R., and W.J. Nelson. "Role of the Reelfoot Rift/Rough Creek Graben in the Evolution of the Illinois Basin." In Ojakangas, R.W., A.B. Dickas, and J.C. Green (eds.). *Middle Proterozoic to Cambrian Rifting, Central North America*. Geological Society of America Special Paper 312. pp. 287-298. 1997.

Kolata, D.R., T.C. Buschbach, and J.D. Treworgy. *The Sandwich Fault Zone of Northern Illinois*. Illinois State Geological Survey Circular 505. 26 pp. 1978.

Langenheim, V.E., and T.G. Hildenbrand. "Commerce Geophysical Lineament—Its Source, Geometry, and Relation to the Reelfoot Rift and New Madrid Seismic Zone." *Geological Society of America Bulletin*. Vol. 109, No. 5. pp. 580-595. 1997.

Langer, C.J., and G.A. Bollinger. "The Southeastern Illinois Earthquake of 10 June 1987: The Later Aftershocks." *Bulletin of the Seismological Society of America*. Vol. 81. pp. 423-445. 1991.

Larson, T.H. "The Earthquake of September 2, 1999, in Northern Illinois: Big Lessons from a Small Earthquake." Illinois State Geological Survey. *Environmental Geology 153*. pp. 1-22. 2001.

Larson, T.H. "The Earthquake of 2 September 1999 in Northern Illinois: Intensities and Possible Neotectonism." *Seismological Research Letters*. Vol. 73, No. 5. pp. 732-738. 2002.

Li, Y., E.S. Schweig, M.P. Tuttle, and M.A. Ellis. "Evidence for Large Prehistoric Earthquakes in the Northern New Madrid Seismic Zone, Central United States." *Seismological Research Letters*. Vol. 69. pp. 270-276. 1998.

Marshak, S., and T. Paulsen. "Structural Style, Regional Distribution, and Seismic Implications of Midcontinent Fault-and-Fold Zones, United States." *Seismological Research Letters*. Vol. 68, No. 4. pp. 511-520. 1997.

Mateker, E. J., and R.L. Segar. "Gravity investigation along the eastern flank of the Ozark uplift." *EOS Transactions, American Geophysical Union,* Vol. 46, pp. 160. 1965.

Mateker, E.J., M.J. Phelan, and L. Scharon. "Geophysical Evidence for a Northeast Crustal Lineament near St. Louis." *Transactions of the American Geophysical Union*. Vol. 47. pp. 192. 1966.

McBride, J.H., and D.R. Kolata. "Upper Crust beneath the Central Illinois Basin, United States." *Geological Society of America Bulletin*. Vol. 111. pp. 372-394. 1999.

McBride, J. H., and W.J. Nelson. "Style and Origin of Mid-Carboniferous Deformation in the Illinois Basin, USA—Ancestral Rockies Deformation?" *Tectonophysics*. Vol. 305. pp. 249-273. 1999.

McBride, J.H., and W.J. Nelson. "Seismic Reflection Images of Shallow Faulting, Northernmost Mississippi Embayment, North of the New Madrid Seismic Zone." *Bulletin of the Seismological Society of America*. Vol. 91. pp. 128-139. 2001.

McBride, J.H, M.L. Sargent, and C.J. Potter. "Investigating Possible Earthquake-Related Structure Beneath the Southern Illinois Basin from Seismic Reflection." *Seismological Research Letters*. Vol. 68, No. 4, pp. 641-649. 1997.

McBride, J.H., T.G. Hildenbrand, W.J. Stephenson, and C.J. Potter. "Interpreting the Earthquake Source of the Wabash Valley Seismic Zone (Illinois, Indiana, and Kentucky) from Seismic Reflection, Gravity, and Magnetic Intensity." *Seismological Research Letters*. Vol. 73, No. 5. pp. 660-686. 2002a.

McBride, J.H., W.J. Nelson, and W.J. Stephenson. "Integrated Geological and Geophysical Study of Neogene and Quaternary-Age Deformation in the Northern Mississippi Embayment." *Seismological Research Letters*. Vol. 73, No. 5. pp. 597-627. 2002b.

McBride, J.H., D.R. Kolata, and T.G. Hildenbrand. "Geophysical Constraints on Understanding the Origin of the Illinois Basin and its Underlying Crust." *Tectonophysics*. Vol. 363. pp. 45-78. 2003.

McCracken, M.H. *Structural Features of Missouri*. Missouri Geological Survey and Water Resources Report of Investigations No. 49. 99 pp. 1971.

McGinnis, L.D. *Crustal Tectonics and Precambrian Basement in Northeastern Illinois*. Illinois State Geological Survey Report of Investigations 219. 29 pp. 1966.

McGuire, R.K., G.R. Toro, and W.J. Silva. *Engineering Model of Earthquake Ground Motion for Eastern North America*. Electric Power Research Institute Technical Report NP-6074. 1988.

McGuire, R.K., W.J. Silva, and C.J. Costantino. "Technical Basis for Revision of Regulatory Guidance on Design Ground Motions: Hazard- and Risk-Consistent Ground Motion Spectra Guidelines." U.S. Nuclear Regulatory Commission Technical Report NUREG/CR-6728. 2001.

McGuire, R. K., W. J. Silva, and C. J. Costantino "Technical Basis for Revision of Regulatory Guidance on Design Ground Motions: Development of Hazard-and Risk-Consistent Seismic Spectra for Two Sites." U.S. Nuclear Regulatory Commission Technical Report NUREG/CR-6769. 2002.

McKeown, F.A., R.M. Hamilton, S.F. Diehl, and E.E. Glick. "Diapiric Origin of the Blytheville and Pascola Arches in the Reelfoot Rift, East Central United States: Relation to the New Madrid Seismic Zone." *Geology*. Vol. 18. pp. 1158-1162. 1990.

McNulty, W.E., and S.F. Obermeier. "Liquefaction Evidence for at least Two Strong Holocene Paleoearthquakes in Central and Southwestern Illinois, USA." *Environmental and Engineering Geoscience*. Vol. 5, No. 2, pp. 133-146. 1999.

McQueen, H.S., N.S. Hinchey, and K. Aid. *The Lincoln Fold in Lincoln, Pike, and Ralls, Counties, Northeastern Missouri.* Missouri Geological Survey and Water Resources, Report of Investigations No. *27*. pp. 81-85. 1961.

Melhorn, W.N., and N.M. Smith. *The Mt. Carmel Fault and Related Structural Features in South-Central Indiana*. Indiana Geological Survey Report of Progress No. 16,.29 pp. 1959.

Mihills, R.K., and R.B. Van Arsdale. "Late Wisconsin to Holocene Deformation in the New Madrid Seismic Zone." *Bulletin of the Seismological Society of America*. Vol. 89. pp. 1019-1024. 1999.

Mueller, K., S. E. Hough, and R. Billham. "Analysing the 1811-1812 New Madrid Earthquakes with Recent Instrumentally Recorded Aftershocks." *Nature*. Vol. 429. pp. 284-288. 2004.

Mueller, K., M. Hopper, and A. Frankel. "Preparation of Earthquake Catalogs for the National Seismic-Hazard Maps: Contiguous 48 States." U.S. Geological Survey Open-File Report 97-464. 1997.

Mueller, K. and J. Pujol. "Three-Dimensional Geometry of the Reelfoot Blind Thrust: Implications for Moment Release and Earthquake Magnitude in the New Madrid Seismic Zone." *Bulletin of the Seismological Society of America*. Vol. 91. pp. 1563-1573. 2001.

Mueller, K., J. Champion, M. Guccione, and K. Kelson. "Fault Slip Rates in the Modern New Madrid Seismic Zone." *Science*. Vol. 286. pp. 1135-1138. 1999.

Munson, PP. J., S.M. Obermeier, C.A. Munson, and E.R. Hajic. "Liquefaction Evidence for Holocene and Latest Pleistocene in the Southern Halves of Indiana and Illinois—A Preliminary Overview." *Seismological Research Letters*. Vol. 68, No. 4. pp. 523-536. 1997.

Nelson, W.J. "Structural Styles of the Illinois Basin." In Leighton, M.S., D.R. Kolata, D.F. Oltz, and J.J. Eidel (eds.). *Interior Cratonic Basins.* American Association of Petroleum Geologists Memoir 51, pp. 209-243. 1991.

Nelson, W.J. *Structural Features in Illinois*. Illinois State Geological Survey Bulletin 100. 144 pp. 1995.

Nelson, W.J., and R.A. Bauer. "Thrust Faults in Southern Illinois Basin – Results of Contemporary Stress?" Geological Society of America Bulletin. Vol. 98, pp. 302-307. 1987.

Nelson, W.J., and D.K. Lumm. *Structural Geology of Southeastern Illinois and Vicinity.* Illinois State Geological Survey Circular 538. 70 pages. 1987.

Nelson, K.D., and J. Zhang. "A COCORP Deep Reflection Profile across the Buried Reelfoot Rift, South-Central United States." *Tectonophysics*. Vol. 197. pp. 271-293. 1991.

Nelson, W.J., F.B. Denny, J.A. Devera, L.R. Follmer, and J.M. Masters. "Tertiary and Quaternary Tectonic Faulting in Southernmost Illinois." *Engineering Geology*. Vol. 46. pp. 235-258. 1997.

Nelson, W.J., F.B. Denny, L.R. Follmer, and J.M. Masters. "Quaternary Grabens in Southernmost Illinois: Deformation near an Active Intraplate Seismic Zone." *Tectonophysics*. Vol. 305, pp. 381-397. 1999.

Newman, A.S., J. Stein, J. Weber, J. Engeln, A. Mao, and T. Dixon. "Slow Deformation and Lower Seismic Hazard at the New Madrid Seismic Zone." *Science*. Vol. 284. pp. 622. 1999.

Newmark, N.M., and W.J. Hall. *Earthquake Spectra and Design*. Earthquake Engineering Research Institute. Berkeley, California. 1982.

Noger, M.C. (compiler) "Geologic Map of Kentucky." U.S. Geological Survey and Kentucky Geological Surve, 1 sheet, scale 1:500,000. 1988.

Nuttli, O.W. Letter to J.B. Savy. in Bernreuter, D., J. Savy, R. Mensing, J. Chen, and B. Davis. *Seismic Hazard Characterization of 69 Nuclear Plant Sites East of the Rocky Mountains: Questionnaires*. Prepared by the Lawrence Livermore National Laboratory. U.S. Nuclear Regulatory Commission Technical Report NUREG/CR-5250, UCID-21517. Vol. 7. 1989. Letter dated 1986.

Obermeier, S. F., U.S. Geological Survey, Emeritus, Reston Virginia; EqLiq Consulting. Written Communication to Bob Youngs and Kathryn Hanson. October 20, 2005.

Obermeier, S.F. "Using liquefaction-induced features for paleoseismic analysis." In J.PP. McCalpin (ed.). *Paleoseismology*. Academic Press Inc., San Diego, pp. 331-396. 1996.

Obermeier, S.F. "Liquefaction Evidence for Strong Earthquakes of Holocene and Latest Pleistocene Ages in the States of Indiana and Illinois, USA." *Engineering Geology*. Vol. 50. pp. 227-254. 1998.

Obermeier, S.F. U.S. Geological Survey, Emeritus. Reston, Virginia. EqLiq Consulting. Written (electronic mail) communication to Kathryn Hanson. 7 November, 2002.

Obermeier, S.F., U. S. Geological Survey, Emeritus, Reston, Virginia; EqLiq Consulting. Written (electronic mail) Communication to Kathryn Hanson. 10 January 2003.

Obermeier, S.F., U. S. Geological Survey, Emeritus, Reston, Virginia; EqLiq Consulting. Written (electronic mail) Communication to Kathryn Hanson. 13 May, 2003.

Obermeier, S.F., U. S. Geological Survey, Emeritus, Reston, Virginia; EqLiq Consulting. Written (electronic mail) Communication to Kathryn Hanson. 24 August 2004.

Obermeier, S.F., N.K. Bleuer, C.A. Munson, P.J. Munson, W.S. Marin, K.M. McWilliams, D.A. Tabaczynski, J.K. Odum, M. Rubin, and D.L. Eggeert. "Evidence of Strong Earthquake Shaking in the Lower Wabash Valley from Prehistoric Liquefaction Features." *Science*. Vol. 251. pp. 1061-1063. 1991.

Obermeier, S.F., J.R. Martin, A.D. Frankel, T.L. Youd, PP. J. Munson, C.A. Munson, and E.C. Pond. *Liquefaction Evidence for One or More Strong Holocene Earthquakes in the Wabash Valley of Southern Indiana and Illinois, with a Preliminary Estimate of Magnitude*. U.S. Geological Survey Professional Paper 1536, 27 pp. 1993.

Obermeier, S.F., E.C. Pond, S.M. Olson, and R.A. Green. "Paleoliquefaction Studies in Continental Settings." In Ettensohn, F.R., N. Rast, and C.E. Brett, eds. *Ancient Seismites*. Boulder, Colorado: Geological Society of America Special Paper 359. pp. 13-27. 2002.

Obermeier, S.F., E.C. Pond, and S.M. Olson, with contributions by R.A. Green, T.D. Stark, and J.D. Mitchell. *Paleoliquefaction Studies in Continental Settings: Geologic and Geotechnical Factors in Interpretations and Back-Analysis*. U.S. Geological Survey Open-File Report 01-29, 75 pp. 2001.

Odum, J.K., W.J. Stephenson, K.M. Shedlock, and T.L. Pratt. "Near-Surface Structural Model for Deformation Associated with the February 7, 1812, New Madrid, Earthquake." *Geological Society of America Bulletin*. Vol. 110, No. 2. pp. 149-162. 1998.

Odum, J.K., W.J. Stephenson, R.A. Williams, J.A. Devera, and J.R. Staub. "Near-Surface Faulting and Deformation Overlying the Commerce Geophysical Lineament in Southern Illinois." *Seismological Research Letters*. Vol. 73, No. 5. pp. 687-697. 2002.

Olson, S. M., R.A. Green, and S.F. Obermeier. "Revised Magnitude Bound Relation for the Wabash Valley Seismic Zone of the Central United States." *Seismological Research Letters.* Accepted for publication, June 30, 2005, in press.

Olson, S.M., R.A. Green, and S.F. Obermeier. "Geotechnical Analysis of Paleoseismic Shaking Using Liquefaction Features: Part I. Major Updating of Analysis Techniques." U. S. Geological Survey Open-File Report 03-307. 33 pp. 2003.

Ostrom, M.E. *Geology Field Trip-Southwestern Dane County*. University of Wisconsin Geological and Natural History Survey. Madison, Wisconsin. 10 pp. 1971.

Ostrom, M.E., Director and State Geologist, Wisconsin Geological and Natural History Survey, Letter to G.E. Heim, Sargent & Lundy Geotechnical Division Head. CPS USAR Attachment D2.5. April 8, 1975.

Palmer, J.R., D. Hoffman, W.J. Stephenson, J.K. Odum, and R.A. Williams. " Shallow Seismic-Reflection Profiles and Geological Structure in the Benton Hills, Southeast Missouri." *Engineering Geology*. Vol. 46. pp. 217-233. 1997a.

Palmer, J.R., M. Shoemaker, D. Hoffman, N.L. Anderson, J.D. Vaughn, and R.W. Harrison. "Seismic Evidence of Quaternary Faulting in the Benton Hills Area Southeast Missouri." *Seismological Research Letters*. Vol. 68, No., 4. pp. 650-661. 1997b.

Pavlis, G.L., A.J. Rudman, B.M. Pope, M.W. Hambuarger, and G.W. Bear. "Seismicity of the Wabash Valley Seismic Zone Based on a Temporary Seismic Array Experiment." *Seismological Research Letter*. Vol. 73, No. 5. pp. 751-761. 2002.

Peters, Roger. Wisconsin Geological and Natural History Survey. Written Communication. May 2, 2003.

Peters, Roger. Wisconsin Geological and Natural History Survey. Written Communication. May 14, 2003.

Pond, E.C., and J.R. Martin. "Estimated Magnitudes and Accelerations Associated with Prehistoric Earthquakes in the Wabash Valley Region of the Central United States." *Seismological Research Letters*. Vol. 68, No. 4. pp. 611-623. 1997.

Potter, C.J., J.A. Drahovzal, M.L. Sargent, and J.H. McBride. "Proterozoic Structure, Cambrian Rifting, and Younger Faulting as Revealed by a Regional Seismic Reflection Network in the Southern Illinois Basin." *Seismological Research Letters*. Vol. 68, No. 4, pp. 537-552. 1997.

Pratt, T.L., R. Culotta, E.C. Hauser, K.D. Nelson, L. Brown, S. Kaufman, J. Oliver, and W. Hinze. "Major Proterozoic Basement Features of the Eastern Midcontinent of North America Revealed by Recent COCORP Profiling." *Geology*. Vol. 17. pp. 505-509. 1989.

Pujol, J., A. Johnston, J. Chiu, and Y. Yang. "Refinement of Thrust Faulting Models for the Central New Madrid Seismic Zone." *Engineering Geology*. Vol. 46. pp. 281-298. 1997.

Rhea, S., and R.L. Wheeler. *Map Showing Seismicity in the Vicinity of the Lower Wabash Valley, Illinois, Indiana, and Kentucky*. U. S. Geological Survey Geologic Investigations Map I-2583-A, scale 1:250,000. 11 pp. 1996.

Rubey, W.W. *Geology and Mineral Resources of the Hardin and Brussels Quadrangles (in Illinois)*. U.S. Geological Survey Professional Paper 218. 1952.

Russ, D.P. "Style and Significance of Surface Deformation in the Vicinity of New Madrid, Missouri." in McKeown, F.A., and L.C. Pakiser (eds.) *Investigations of the New Madrid Missouri, Earthquake Region*. U.S. Geological Survey Professional Paper 1236. pp. 95-114. 1982.

Saint Louis University Earthquake Center (SLUEC) "Recent Earthquake Locations and Mechanisms." Available at: http://www.eas.slu.edu/Earthquake_Center/NEW/mechanism.html. 2004.

Saucier, R.T. "Geoarchaeological Evidence of Strong Prehistoric Earthquakes in the New Madrid (Missouri) Seismic Zone." *Geology*. Vol. 19, pp. 296-298. 1991.

Schnabel, P.B., J. Lysmer, and H.B. Seed. "SHAKE: A Computer Program for Earthquake Response." EERC 72-12. Earthquake Engineering Research Center, University of California at Berkeley. 1972.

Schneider, J., B. Camp, and P.W. Mayne. "Soil Liquefaction Assessment in Mid-America by Seismic Piezocone Tests." Seismological Society of America, Eastern Section Meeting, Program and Abstracts. pp. 19-20. 1999.

Schweig, E.S., and M.A. Ellis. "Reconciling Short Recurrence Intervals with Minor Deformation in the New Madrid Seismic Zone." *Science*. Vol. 264. pp. 1308-1311. 1994.

Schweig, E.S., and R.B. Van Arsdale. "Neotectonics of the Upper Mississippi Embayment." *Engineering Geology*. Vol. 45, No. 1-4. pp. 185-203. 1996.

Seeber, L., and J.G. Armbruster. The NCEER-91 Earthquake Catalog: Improved Intensity-Based Magnitudes and Recurrence Relations for U.S. Earthquakes East of New Madrid, *Technical Report NCEER-91-0021*, National Center for Earthquake Engineering Research, Buffalo, New York. 1991.

Senior Seismic Hazard Analysis Committee (SSHAC). "Recommendations for Probabilistic Seismic Hazard Analysis: Guidance on Uncertainty and Use of Experts." NUREG/CR-6372, Volume 1, Washington, D.C., U.S. Nuclear Regulatory Commission. 1997.

Sexton, J.L., and P.B. Jones. "Evidence for Recurrent Faulting in the New Madrid Seismic Zone from Mini-Sosie High-Resolution Reflection Data." *Geophysics*. Vol. 51. pp. 1760-1788. 1986.

Sexton, J.L., L.W. Braile, W.J. Hinze, and M.J. Campbell. "Seismic Reflection Profiling Studies of a Buried Precambrian Rift beneath the Wabash Valley Fault Zone." *Geophysics*. Vol. 51, No. 3. pp. 640-660. 1986.

Silva, W.J. and R. Darragh. "Engineering Characterization of Earthquake Strong Ground Motion Recorded at Rock Sites." Electric Power Research Institute TR-102261. Palo Alto, California. 1995.

Silva, W.J. and K. Lee. "WES RASCALS Code for Synthesizing Earthquake Ground Motions." State-of-the-Art for Assessing Earthquake Hazards in the United States Report 24, Miscellaneous Paper S-73-1, U.S. Army Engineers Waterways Experiment Station. 1987.

Silva W.J., N. Abrahamson, G. Toro, and C. Costantino. "Description and Validation of the Stochastic Ground Motion Model." Report prepared by Pacific Engineering and Analysis, El Cerrito, CA for the Engineering Research and Applications Division, Department of Nuclear Energy, Brookhaven National Laboratory, Contract No. 770573. 1996.

Silva, W. J., N. Gregor, and R. Darragh, *Development of Regional Hard Rock Attenuation Relations for Central and Eastern North America*, Pacific Engineering and Analysis, El Cerrito, CA. 2002.

Sims, P.K. *Precambrian Basement Map of the Northern Midcontinent, U.S.A*. U.S. Geological Survey Miscellaneous Investigations Series Map I-1853A, scale 1:1,000,000. 1 sheet. 1990.

Sims, P.K., and Z.E. Peterman. "Early Proterozoic Central Plains Orogen: A Major Buried Structure in the North-Central United States." *Geology*. Vol. 14. pp. 488-491. 1986.

Sims, P.K., E.B. Kisvarsanyi, and G.B. Morey. *Geology and Metallogeny of Archean and Proterozoic Basement Terranes in the Northern Midcontinent, U.S.A. – An Overview*. U.S. Geological Survey Bulletin 1815. 51 pp. 1987.

Snay, R.A., J.F. Ni, and H.C. Neugebaurer. *Geodetically Derived Strain Across the Northern New Madrid Seismic Zone*. U. S. Geological Survey Professional Paper 1538-F. 1994.

Somerville, P., N. Collins, N. Abrahamson, R. Graves, and C. Saikia. "Ground Motion Attenuation Relations for the Central and Eastern United States." Final Report to U.S. Geological Survey. 2001.

Stephenson, W.J., J.K. Odum, R.A. Williams, T.L. Pratt, R.W. Harrison, and D. Hoffman. "Deformation and Quaternary Faulting in Southeast Missouri across the Commerce Geophysical Lineament." *Bulletin of the Seismological Society of America*. Vol. 89. pp. 140-155. 1999.

Stickney, J.F. "Investigation of Recent Movement Along the Rough Creek Fault System in Webster and McLean Counties, Kentucky." Unpublished M.S. Thesis. 95 p., 5 pls, scale 1:150. 1985.

Su, W.J., and J.H. McBride. *Final Technical Report – Study of a Potential Seismic Source Zone in South-Central Illinois (abs.)*. Technical Report Submitted to the U.S. Geological Survey under USGS External Grant Number 99HQGR0075. 1999.

Taylor, K.B., R.B. Herrmann, M.W. Hamburger, G.L. Pavlis, A. Johnston, C. Langer, and C. Lam. "The Southeastern Illinois Earthquake of 10 June 1987." *Seismological Research Letters*. Vol. 60, No. 3. pp. 101-110. 1989.

Templeton, J.S., and H.B. Willman. *Guidebook for the Sixteenth Annual Field Conference of the Tri-State Geological Society*. Guidebook Series 2. Illinois State Geological Survey, Urbana, Illinois. 47 pp. 1952.

Thwaites, F.T. *Map of the Buried Pre-Cambrian of Wisconsin*. Wisconsin Geological and Natural History Survey. 1957.

Toro, G. "Probabilistic Models of Site Velocity Profiles for Generic and Site-Specific Ground Morion Amplification Studies." Appendix C of Silva et al. (1996). 1996.

Toro, G.R., and W.J. Silva. *Scenario Earthquakes for Saint Louis, MO, and Memphis, TN, and Seismic Hazard Maps for the Central United States Region including the Effect of Site Conditions*. Final Technical Report Submitted to the U.S. Geological Survey under USGS External Grant Number 1434-HQ-97-GR-02981. 2001.

Toro, G., N. Abrahamson, and J. Schneider. "Model of Strong Ground Motions from Earthquakes in the Central and Eastern North America: Best Estimates and Uncertainties." *Seismological Research Letters*. Vol. 68, pp. 41-57. 1997.

Tuttle, M. *Implications for Tectonics, Paleoseismicity, and Ground Failure from Soft-Sediment Deformation in the Marked Tree Area of the New Madrid Seismic Zone.* Annual Report Submitted to the U.S. Geological Survey under USGS External Project No. 14080001-G62001. 25 pp. 1993.

Tuttle, M.P. *Late Holocene Earthquakes and their Implications for Earthquake Potential of the New Madrid Seismic Zone, Central United States*. Ph.D. Dissertation. University of Maryland. 250 pp. 1999.

Tuttle, M.P. "The Use of Liquefaction Features in Paleoseismology: Lessons Learned in the New Madrid Seismic Zone, Central United States." *Journal of Seismology*. Vol. 5. pp. 361-380. 2001.

Tuttle, Martitia P. M. Tuttle & Associates. Written (Electronic) Communication. September 3, 2002.

Tuttle, Martitia P. M. Tuttle & Associates. Written (Electronic) Communication. February 11, 2003.

Tuttle, Martitia P. M. Tuttle & Associates. Written (Electronic) Communication. February 27, 2003.

Tuttle, Martitia P. M. Tuttle & Associates. Written (Electronic) Communication. August 24, 2004.

Tuttle, M.P., and E.S. Schweig. "Recognizing and Dating Prehistoric Liquefaction Features: Lessons Learned in the New Madrid Seismic Zone, Central United States." *Journal of Geophysical Research*. Vol. 101, No. B3. pp. 6171-6178. 1996.

Tuttle, M.P., and E.S. Schweig. "The Earthquake Potential of the New Madrid Seismic Zone." *American Geophysical Union, EOS Transactions*. Vol. 81, No. 19, p. S308. 2000.

Tuttle, M.P., and E.S. Schweig. *Towards a Paleoearthquake Chronology for the New Madrid Seismic Zone*. Collaborative Research, M. Tuttle & Associates and Eastern Region Hazards Team, U.S. Geological Survey. Annual Report Submitted to the U.S. Geological Survey. USGS External Project No. 1434-99HQGR0022. 18 pp. 2001.

Tuttle, M.P., and L.W. Wolf. *Towards a Paleoearthquake Chronology for the New Madrid Seismic Zone.* Progress Report Submitted to the U.S. Geological Survey NEHRP. USGS External Project No. 1434-01HQGR0164. 36 pp. 2003.

Tuttle, M.P., R.H. Lafferty, R.F. Cande, J.S. Chester, and M. Haynes. "Evidence of Earthquake-Induced Liquefaction North of the New Madrid Seismic Zone, Central United States" (abs.). *Seismological Research Letters*. Vol. 67, No. 2. page 58. 1996.

Tuttle, M.P., R.H. Lafferty III, and E.S. Schweig III. *Dating of Liquefaction Features in the New Madrid Seismic Zone and Implications for Earthquake Hazard*. U. S. Nuclear Regulatory Commission Report NUREG/GR-0017. 77 pp. (plus appendices). 1998.

Tuttle, M.P., J. Chester, R. Lafferty, K. Dyer-Williams, and R. Cande. *Paleoseismology Study Northwest of the New Madrid Seismic Zone*. U. S. Nuclear Regulatory Commission Report NUREG/CR-5730, 96 pp. 1999a.

Tuttle, M.P., J. Collier, L.W. Wolf, and R.H. Lafferty. "New Evidence for a Large Earthquake in the New Madrid Seismic Zone between A. D. 1400 and 1670." *Geology*. Vol. 27, No. 9. pp. 771-774. 1999b.

Tuttle, M.P., J.D. Sims, K. Dyer-Williams, R.H. Lafferty III, and E.S. Schweig III. *Dating of Liquefaction Features in the New Madrid Seismic Zone.* U. S. Nuclear Regulatory Commission Report NUREG/GR-0018. 42 pp. (plus appendices). 2000.

Tuttle, M.P., E.S. Schweig, J.D. Sims, and R.H. Lafferty. "Recurrence of Clustered Major Earthquakes in the New Madrid Seismic Zone." *Seismological Research Letters*. Vol. 72, No. 2. pp. 265. 2001.

Tuttle, M.P., E.S. Schweig, J.D. Sims, R.H. Lafferty, L.W. Wolf, and M.C. Haynes. "The Earthquake Potential of the New Madrid Seismic Zone." *Bulletin of the Seismological Society of America*. Vol. 92, No. 6. pp. 2080-2089. 2002.

University of Missouri, 1991. Department of Geology. State Geologic Faults of Missouri. Available: http://msdis.missouri.edu/html/sfault.html. [15.08.2002].

U.S. Department of Energy (DOE). *Natural Phenomena Hazards Design and Evaluation Criteria for Department of Energy Facilities*. DOE Standard DOE-STD-1020-94. U.S. Department of Energy, Washington D.C. 1996.

U.S. Geological Survey (USGS). "Earthquakes in the News-Magnitude 4.2-Illinois, 2004 June 28 06:10:51 UTC." Available at: http://earthquake.usgs.gov/recenteqsww/Quakes/uskgad.htm. 2004.

U.S. Nuclear Regulatory Commission (USNRC). "Safety Goals for the Operation of Nuclear Power Plants: Policy Statement", *Federal Register,* 10 CFR Part 50, Vol. 51, No. 149. 1986.

U.S. Nuclear Regulatory Commission (USNRC). "Identification and Characterization of Seismic Sources and Determination of Safe Shutdown Earthquake Ground Motion." Regulatory Guide 1.165, U.S. Nuclear Regulatory Commission, Washington, DC. 1997.

U.S. Nuclear Regulatory Commission (USNRC). "An Approach for Using Probabilistic Risk Assessment in Risk-Informed Decisions on Plant-Specific Changes to the Licensing Basis." Regulatory Guide 1.174, U.S. Nuclear Regulatory Commission, Washington, DC. 1998.

U.S. Nuclear Regulatory Commission (USNRC). "White Paper on Risk-Informed, Performance-Based Regulation." SECY-98-144. Washington, DC. June 22, 1998a.

U.S. Nuclear Regulatory Commission (USNRC). "Modified Reactor Safety Goal Policy Statement." SECY-01-0009, U. S. Nuclear Regulatory Commission, Washington, DC. 2001.

U.S. Nuclear Regulatory Commission (USNRC). "Update of the Risk-Informed Regulation Implementation Plan." SECY-02-0131, U.S. Nuclear Regulatory Commission, Washington, DC. 2002.

Van Arsdale, R.B. Displacement History and Slip Rate on the Reelfoot Fault of the New Madrid Seismic Zone." *Engineering Geology*. Vol. 55. pp. 219-226. 2000.

Van Arsdale, R., and A. Johnston. *Geological and Seismological Setting of the New Madrid Seismic Zone and the Wabash Valley Seismic Zone, Appendix A*. in Risk Engineering, Inc. "Revision 3 to Updated Probabilistic Seismic Hazard Analysis for the Paducah Gaseous Diffusion Plant, Paducah, Kentucky." Final Report (Revision 3), Risk Engineering, Inc., Boulder Co., USEC Contract Number USEC-96C-0001. Prepared for Lockheed-Martin Utility Services. Available through USNRC Public Documents Library. Accession Number 9905140175. Docket No. 07007001. pp. A1-A51. 1999.

Van Arsdale, R.B., R.T. Cox, A.C. Johnston, W.J. Stephenson, and J.K. Odum. "Southeastern Extension of the Reelfoot Fault." *Seismological Research Letters*. Vol. 70, No. 3, pp. 348-359. 1999.

Van Schmus, W.R., M.E. Bickford, and A. Turek. "Proterozoic Geology of the East-Central Midcontinent Basement. In Van der Pluijm, B.A., and P.A. Catacosinos (eds.). *Basement and Basins of Eastern North America.* Boulder, Colorado. Geological Society of America Special Paper 308. pp. 7-32. 1996.

Vaughn, J.D. *Paleoseismological Studies in the Western Lowlands of Southeast Missouri*. Report to National Earthquake Hazards Reduction Program Annual External Program. Contract Number 14-08-0001-G1931, 27 pp. 1994.

Weber, J., S. Stein, and J. Engeln. "Estimation of Strain Accumulation in the New Madrid Seismic Zone from GPS Geodesy." *Tectonics*. Vol. 17. pp. 250-266. 1998.

Wheeler, R. "Boundary Separating the Seismically Active Reelfoot Rift from the Sparsely Seismic Rough Creek Graben, Kentucky, and Illinois." *Seismological Research Letters*. Vol. 68. pp. 586-598. 1997.

Wheeler, R.L., and C.H. Cramer. "Updated Seismic Hazard in the Southern Illinois Basin—Geological and Geophysical Foundations for Use in the 2002 USGS National Seismic-Hazard Maps." *Seismological Research Letters*. Vol. 73, No. 5. pp. 776-791. 2002.

Wheeler, R.L., and A.J. Crone. "Known and Suggested Quaternary Faulting in the Midcontinent United States." *Engineering Geology*. Vol. 62. pp. 51-78. 2001.

Wheeler, R.L., S. Rhea, S.F. Diehl, J.A. Drahovzal, G.W. Bear, and M.L. Sargent. *Seismotectonic Map Showing Faults, Igneous Rocks, and Geophysical and Neotectonic Features in the Vicinity of the Lower Wabash Valley, Illinois, Indiana, and Kentucky*. U.S. Geological Survey Geologic Investigations Series I-2583-D. 1997.

Willman, H.B., E. Atherton, T.C. Buschbach, C. Collinston, J.C. Frye, M. Hopkins, J.A. Lineback, and J.A. Simon. *Handbook of Illinois Stratigraphy*. Illinois State Geological Survey Bulletin 95. 261 pp. 1975.

Woolery, E.W., and R. Street. "Quaternary Fault Reactivation in the Fluorspar Area Fault Complex of Western Kentucky: Evidence from Shallow SH-Wave Reflection Profiles." *Seismological Research Letters*. Vol. 73, No. 5. pp. 628-639. 2002.

Working Group on California Earthquake Probabilities. "Earthquake Probabilities in the San Francisco Bay Region: 2000 to 2030 - A Summary of Findings." U.S. Geological Survey, Open File Report 99-517. 1999.

Working Group on California Earthquake Probabilities. "Earthquake Probabilities in the San Francisco Bay Region: 2002-2031." U.S. Geological Survey Open-File Report 03-214. 2003.

Youngs, R.R., and K.J. Coppersmith. "Implications of Fault Slip Rates and Earthquake Recurrence Models to Probabilistic Hazard Estimates." *Bulletin of the Seismological Society of America*. Vol. 75. pp. 939-964. 1985

Youngs, R.R., F.H. Swan, and M.S. Power. "Use of detailed geologic data in regional PSHA: an example from the Wasatch Front, Utah" In "Earthquake Engineering and Soil Dynamics II—Recent Advances in Ground Motion Evaluation," J.L. Von Thun (Ed.). pp. 156-172. 1988.

Zoback, M.L., and M.D. Zoback. "Tectonic Stress Field of the Continental United States." in Pakiser, L.C., and W.D. Mooney (eds.). *Geophysical Framework of the Continental United States.* Geological Society of America Memoir 172. pp. 523-539. 1989.

s:\7900\7935\7935.000\03_0109_easpi_Plate_01.ai (2003-03-27, 07:59)

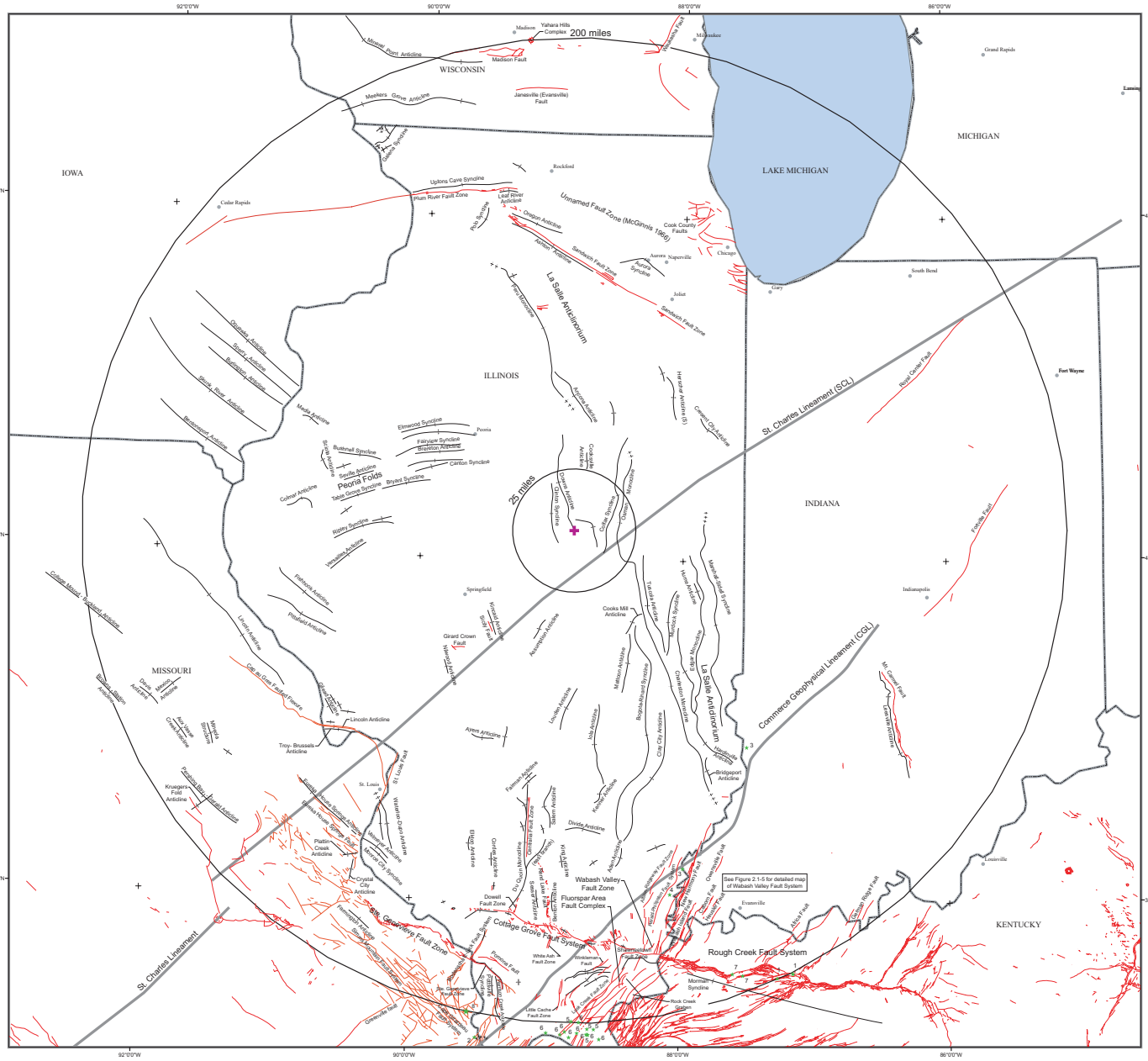

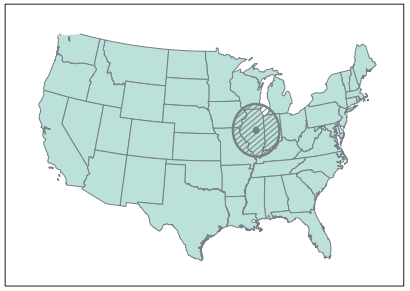

Legend

EGC ESP Site

Faults

Well documented, significant faults, faulted flexures and graben.

Folds

Well documented, significant fold structures that deform Mesozoic and older rocks.

Anticline
Syncline
Monocline

Neotectonic Point

Locations of known or suspected recent faulting or tectonic deformation. Features identified in trenches, auger holes, wells, or on the surface.

Source	Age of Youngest Deformation	Comments
1. Chadwick (1989)	Quaternary/Late Pleistocene(?)-Holocene	Possible Quaternary faulting-Bedrock offsets identified from shallow geophysics and auger hole data
2. Harrison and others (1999); Harrison and Schultz (2002)	Holocene	Recurrent Quaternary faulting: 65-50 ka, 35-25 ka, two episodes in the Holocene
3. Fraser and others (1997)	Pleistocene and Holocene	Geomorphic evidence for regional westward tilt of modern land surface (numbers indicate approximate northern and southern limbs)
4. Heigold and Larson (1994)	1811–1812	Fissures and sand blows
5. Nelson and others (1997)	Pliocene-early Pleistocene	Fluorspar Area Fault Complex from NW to SE--Lusk Creek, Raum, Hobbs Creek, and Barnes Creek fault zones and Rock Creek graben
6. Nelson and others (1999); McBride and others (2002b)	Pleistocene	Faults appear inactive for at least 55 to 128 ka
7. Stickney (1985)	Pliocene(?)-Pleistocene	Possible Quaternary faulting-Bedrock offsets identified from shallow geophysics and auger hole data
8. Harrison and Schultz (2002)	Quaternary; possible post-Sangamon (128 ka); pre-late Wisconsinan (~15 ka)	Synclinoria and faulted Quaternary deposits in graben

Geophysical Lineaments

Data Sources:
Harrison and Schultz (2002)
Hildenbrand and others (2002)
McBride and Kolata (1999)

St. Louis — Major Cities (Population greater than 100,000)

State Boundary

Sources of Map Data

Nelson (1995) (Faults and folds in Illinois)
Indiana Geological Survey (2001)
Kentucky Geological Survey (2002), Geologic Faults in Kentucky
State Geologic Faults of Missouri, Department of Geology, University of Missouri, Columbia (1991)
Harrison and Schultz (2002) (Faults and Folds in Southeastern Missouri and Southwestern Illinois)
CPS USAR, (Folds in Iowa, Wisconsin, and Missouri)
Evans et al. (2003, in preparation) (Faults in Wisconsin)
Brown et al. (2003, in preparation) (Faults in Wisconsin)

Projection: UTM, NAD 1983, Zone 16

0 10 20 40 60 80 Miles

0 20 40 60 80 100 Kilometers

Plate 1
Seismic Hazards Report for the EGC ESP Site
Structural Features Map