2306510

WSRC-TR-2003-00026

Savannah River Site
Environmental Report for 2002

APPROVED for Release for
Unlimited (Release to Public)

Environmental Monitoring and Analysis Group
Environmental Services Section

Westinghouse Savannah River Company
Savannah River Site
Aiken, SC 29808

RECORDS ADMINISTRATION
BJQE

WSRC–TR–2003–00026

Savannah River Site
Environmental Report for 2002

Editor

Albert R. Mamatey

Technical Consultants

Pete Fledderman
Timothy Jannik

Prepared for the U.S. Department of Energy
Under Contract No. DE–AC09–96SR18500
Westinghouse Savannah River Company
Savannah River Site, Aiken, SC 29808

Front Cover — A skipper butterfly, one of some 50 species of skippers in South Carolina, rests on a morning glory (*Ipomoea pandurata*), a common vine also known as man-of-the-earth, or man-root. Morning glories, actually relatives of the sweet potato (*Ipomoea batatas*), often inhabit disturbed roadsides and fence rows; this one was photographed near the Savannah River Site's Williston Barricade. In the background are leaves of the native South Carolina grape (*Vitis rotundifolia*) that gave rise to the state's domesticated muscadines (purple-to-black-fruited) and scuppernongs (amber-to-green-fruited). The photograph for the 2002 report's cover was taken by Al Mamatey of the Westinghouse Savannah River Company's Environmental Services Section. The cover was designed by Eleanor Justice of the company's Document Management Services Department.

For more information about this report, or to obtain additional copies, contact:

J.D. Heffner, Manager
Environmental Monitoring & Analysis
Westinghouse Savannah River Company
Building 735–B
Aiken, SC 29808
Telephone: 803–952–6931
E-mail address: james.heffner@srs.gov

This document was prepared by Westinghouse Savannah River Company under contract number DE–AC09–96SR18500 with the United States of America, represented by the Department of Energy. Neither the U.S. Government nor Westinghouse Savannah River Company nor any of their employees makes any warranty, expressed or implied, or assumes any legal liability or responsibility for any apparatus, product, or process disclosed, or represents that its use would not infringe on privately owned rights. References herein to any specific commercial products, process, or service by trade name, trade mark, manufacturer, or otherwise does not necessarily constitute or imply its endorsement, recommendation, or favoring by the U.S. Government or Westinghouse Savannah River Company.

DISCLAIMER

This report was prepared as an account of work sponsored by an agency of the United States Government. Neither the United States Government nor any agency thereof, nor any of their employees, makes any warranty, express or implied, or assumes any legal liability or responsibility for the accuracy, completeness, or usefulness of any information, apparatus, product or process disclosed, or represents that its use would not infringe privately owned rights. Reference herein to any specific commercial product, process or service by trade name, trademark, manufacturer, or otherwise does not necessarily constitute or imply its endorsement, recommendation, or favoring by the United States Government or any agency thereof. The views and opinions of authors expressed herein do not necessarily state or reflect those of the United States Government or any agency thereof.

This report has been reproduced directly from the best available copy.

Available for sale to the public, in paper, from: U.S. Department of Commerce, National Technical Information Service, 5285 Port Royal Road, Springfield, VA 22161
phone: (800) 553-6847
fax: (703) 605-6900
email: orders@ntis.fedworld.gov
online ordering: http://www.ntis.gov/help/index.asp

Available electronically at http://www.osti.gov/bridge
Available for a processing fee to U.S. Department of Energy and its contractors, in paper, from: U.S. Department of Energy, Office of Scientific and Technical Information, P.O. Box 62, Oak Ridge, TN 37831-0062
phone: (865) 576-8401
fax: (865) 576-5728
email: reports@adonis.osti.gov

00J04115.p65

Acknowledgments

- The editor acknowledges with deep appreciation the efforts of the following individuals, who (in addition to the chapter authors and compilers) conducted reviews for—and/or contributed valuable resources, information, or technical data to—the *Savannah River Site Environmental Report for 2002.*

Margaret Arnett	Susie Grant	Janice Lawson	Ross Natoli
Mike Boerste	Lina Guanlao	Aaron Leavitt	Jim Novak
Jim Bollinger	Alex Guanlao	Dave Lester	Rick Page
Palmer Bowen	Donald Hallman	Jeff Lintern	Bill Payne
Sandra Boynton	Chuck Hunter	Bill Littrell	Kathy Petty
Dave Filler	Laura Janecek	Larry McCollum	Fran Poda
Vic Fricke	Mark Knoderer	Ken McLeod	Helen Villasor
Lynne Geary	Paul Johns	Frank Melendez	George Wingard

Environmental Advisory Committee:

Dr. Edgar Berkey – Vice President and Chief Quality Officer, Concurrent Technologies Corporation; Adjunct Professor of Environmental Engineering, University of Pittsburgh

Dr. Keros Cartwright – Principal Hydrogeologist, Illinois Geological Survey; Adjunct Professor of Geology, University of Illinois

Dr. Bernd Kahn – Director, Environmental Research Center; Professor Emeritus, Nuclear Engineering and Health Physics, Georgia Institute of Technology

Dr. Milton Russell – Senior Fellow, Joint Institute for Energy and Environment (a research collaboration of the University of Tennessee, Oak Ridge National Laboratory, and the Tennessee Valley Authority; Professor Emeritus of Economics, University of Tennessee

Dr. Bernard Sweeney – Director, Stroud Water Research Center, Pennsylvania; Adjunct Professor of Zoology, University of Pennsylvania

Dr. Gordon Wolman – Professor of Geography and Environmental Engineering, Johns Hopkins University

- Listed below are those who provided expert publications support.

Steve Ashe, Bruce Boulineau, Hugh Smith, and Byron Williams (photography)	Stephanie Doetsch, Tom Kotti, Don Lechner, Lisa McCullough, Michelle Norris, Shirley Priester, and Joan Toole (printing and CD production)	Paula Bragg and Vivian McDuffie (web posting) Eleanor Justice (illustrating)	Debbie Beckett (forms) Gwen Collins, Berkie Meriweather, and Claire Rogers (customer service) Lisa McCollough and Joan Toole (quality assurance)

- A special thanks to Mary Baranek for coordinating the DOE–SR review and approval process, which requires dedication and support from both DOE–SR and WSRC.

Ben Gould (DOE–SR) Mina Perrin (DOE–SR) Gail Whitney (DOE–SR)	Randy Collins (WSRC) Tom Coughenour (WSRC)	Larry DeWitt (WSRC) Joann Wingard (WSRC)	Cathie Witker (WSRC)

- Thanks to John Aull, Karl Bergmann, Chuck Harvel, and Tracey Humphrey for providing computer hardware and software support.

- Marvin Stewart is acknowledged with appreciation for providing Internet expertise.

- Gratitude is expressed to the following for management, administrative, and other support:

Brenda Alejo	Janice Duke	Dean Hoffman	Wayne Pippen
Patricia Allen	Roger Duke	Elouise Holmes	Joyce Ray
Perry Allen	Mike Dukes	Mike Hughes	Jennifer Redd
Lydia Bates	Pat Edey	David Hughey	Jeffrey Ritchie
Margie Batten	Sylvia Finklin	Jay Hutchison	Ranae Sharpe
Connie Black	Jerrie Fitzgerald	Gale Jernigan	Mark Spires
Judi Bolen	Kathie Goehle	Alan Lawson	Dan Stewart
Nancy Brown	W.T. Goldston	Bill Lewis	Becky Sturdivant
Becky Chavous	June Hall	Bob Lorenz	John Thomas
Ron Conley	Calvin Hamilton	Bill Macky	Robbie Timmerman
Roslyn Cooke	Tyrone Hanberry	Jeanne Malanowski	Helen Villasor
Janet Crawford	Tim Hartley	Tony Melton	Brenda Walker
Sharon Crawford	Jim Heffner	Ken Mishoe	Kat Williams
Bonnie Dillabough	Jack Herrington	Katie Oswald	Terry Witherspoon
Daryl Doman			

Preface

The *Savannah River Site Environmental Report for 2002* (WSRC–TR–2003–00026) is prepared for the U.S. Department of Energy (DOE) according to requirements of DOE Order 231.1, "Environment, Safety and Health Reporting," and DOE Order 5400.5, "Radiation Protection of the Public and Environment." The report's purpose is to

- present summary environmental data that characterize site environmental management performance
- confirm compliance with environmental standards and requirements
- highlight significant programs and efforts
- assess the impact of SRS operations on the public and the environment

This year's report reflects a continuing effort (begun in 2001) to streamline the document and thereby increase its cost effectiveness—without omitting valuable technical data. To that end, there will be no summary pamphlet, and considerable detail has been removed from the text of the report as each author strives to present results in summary fashion, focusing on historical trends. Several chapters have been combined, and some tables have been removed from the body of the report, as have most maps and graphics. However, complete data tables again are included on the CD inside the back cover of the report. The CD also features an electronic version of the report; an appendix of site, environmental sampling location, dose, and groundwater maps; and complete 2002 reports from a number of other SRS organizations.

SRS has had an extensive environmental monitoring program in place since 1951 (before site startup). In the 1950s, data generated by the onsite environmental monitoring program were reported in site documents. Beginning in 1959, data from offsite environmental surveillance activities were presented in reports issued for public dissemination. SRS reported onsite and offsite environmental monitoring activities separately until 1985, when data from both programs were merged into one public document.

The *Savannah River Site Environmental Report for 2002* is an overview of effluent monitoring and environmental surveillance activities conducted on and in the vicinity of SRS from January 1 through December 31, 2002. It is prepared by the Environmental Monitoring and Analysis (EMA) group of Westinghouse Savannah River Company (WSRC). The "SRS Environmental Monitoring Plan" (WSRC–3Q1–2–1000) and the "SRS Environmental Monitoring Program" (WSRC–3Q1–2–1100) provide complete program descriptions and document the rationale and design criteria for the monitoring program, the frequency of monitoring and analysis, the specific analytical and sampling procedures, and the quality assurance requirements.

Report Available on Web

Readers can find the *SRS Environmental Report* on the World Wide Web at the following address:

http://www.srs.gov/general/pubs/ERsum/index.html

To inquire about the report, please contact

J.D. Heffner, Manager
Environmental Monitoring and Analysis
Westinghouse Savannah River Company
Building 735–B
Aiken, SC 29808

Telephone: (803) 952–6931
E-mail address: james.heffner@srs.gov

Variations in the environmental report's data content from year to year reflect changes in the routine program or difficulties encountered in obtaining or analyzing some samples. Examples of such problems include adverse environmental conditions (such as flooding or drought), sampling or analytical equipment malfunctions, and compromise of the samples in the preparation laboratories or counting room.

Unless otherwise indicated, the figures and tables in this report are generated using results from the routine monitoring program. No attempt has been made to include all data from environmental research programs. A more complete listing of routine monitoring program data can be found on the CD accompanying this report.

The following information should aid the reader in interpreting data in this report:

- Analytical results and their corresponding uncertainty terms generally are reported with up to three significant figures. This is a function of the computer software used and may imply greater accuracy in the reported results than the analyses would allow.

- Units of measure and their abbreviations are defined in the glossary (beginning on page 85) and in charts at the back of the report.
- The reported uncertainty of a single measurement reflects only the counting error—not other components of random and systematic error in the measurement process—so some results may imply a greater confidence than the determination would suggest.
- An uncertainty quoted with a mean value represents the standard deviation of the mean value. This number is calculated from the results themselves and is not weighted by the uncertainties of the individual results.
- All values represent the weighted average of all acceptable analyses of a sample for a particular analyte. Samples may have undergone multiple analyses for quality assurance purposes or to determine if radionuclides are present. For certain radionuclides, quantifiable concentrations may be below the minimum detectable activity of the analysis, in which case the actual concentration value is presented to satisfy DOE reporting guidelines.
- The generic term "dose," as used in the report, refers to the committed effective dose equivalent (50-year committed dose) from internal deposition of radionuclides and to the effective dose equivalent attributable to beta/gamma radiation from sources external to the body.

Contents

List of Figures ix

List of Tables xi

Acronyms and Abbreviations xiii

Sampling Location Information xvii

Chapter 1 Introduction 1

Mission 1

Site Location, Demographics, and Environment 1

Primary Site Activities 1

Chapter 2 Environmental Compliance 5

Compliance Activities 5

Environmental Release Response and Reporting 15

Assessments/Inspections 15

Environmental Permits 16

Environmental Training 16

Facility Decommissioning 16

Chapter 3 Effluent Monitoring 19

Radiological Monitoring 19

Nonradiological Monitoring 21

Chapter 4 Environmental Surveillance 27

Radiological Surveillance 27

Nonradiological Surveillance 36

Chapter 5 Potential Radiation Doses 39

Calculating Dose 39

Dose Calculation Results 40

Chapter 6 Groundwater **51**

Groundwater at SRS 51

Groundwater Protection Program at SRS 53

Groundwater Monitoring Results 57

Chapter 7 Quality Assurance **61**

QA for EMA Laboratories 61

QA for Subcontracted Laboratories/EMA Laboratories 62

Appendix A Applicable Guidelines, Standards, and Regulations **67**

Air Effluent Discharges 67

(Process) Liquid Effluent Discharges 69

Site Streams 70

Savannah River 70

Drinking Water 71

Groundwater 71

Potential Dose 72

Environmental Management 73

Quality Assurance/Quality Control 74

Reporting 74

ISO 14001 Environmental Management System 76

Appendix B Radionuclide and Chemical Nomenclature **79**

Appendix C Errata from 2000/2001 Reports **83**

Glossary **85**

References **95**

List of Figures

Chapter 3 Effluent Monitoring **19**

Figure 3–1 Ten-Year History of SRS Annual Atmospheric Tritium Releases 20

Figure 3–2 Ten-Year History of Direct Releases of Tritium to SRS Streams 22

Chapter 4 Environmental Surveillance **27**

Figure 4–1 *Tritium Migration from* SRS Seepage Basins and SWDF to Site Streams, 1993–2002 29

Figure 4–2 SRS Tritium Transport Summary, 1960–2002 32

Chapter 5 Potential Radiation Doses **39**

Figure 5–1 Ten-Year History of SRS Potential All-Pathway Doses to the Maximally Exposed Individual (Airborne plus Liquid Pathways) 45

Figure 5–2 Ten-Year History of Annual Potential Radiation Doses and 50-Year Potential Risks from Consumption of Savannah River Creek Mouth Fish. 48

Chapter 6 Groundwater **51**

Figure 6–1 Hydrostratigraphic Units at SRS 52

Figure 6–2 Groundwater at SRS 54

Appendix A Applicable Guidelines, Standards, and Regulations **67**

Figure A–1 *SRS EM Program QA/QC Document Hierarchy* 75

List of Tables

Chapter 2 Environmental Compliance 5

Table 2–1 2002 SRS Reporting Compliance with Executive Order 12856 8

Table 2–2 Types/Quantity of NEPA Activities at SRS During 2002 8

Table 2–3 SRS Construction and Operating Permits, 1998–2002 17

Chapter 3 Effluent Monitoring 19

Table 3–1 2001 Criteria Pollutant Air Emissions 23

Table 3–2 SRS Power Plant Boiler Capacities 23

Table 3–3 Boiler Stack Test Results (A-Area) 24

Table 3–4 2002 Exceedances of SCDHEC-Issued NPDES Permit Liquid Discharge Limits at SRS 25

Chapter 5 Potential Radiation Doses 39

Table 5–1 2002 Radioactive Liquid Release Source Term and 12-Month Average Downriver Radionuclide Concentrations Compared to EPA's Drinking Water Maximum Contaminant Levels (MCLs) 41

Table 5–2 Potential Dose to the Maximally Exposed Individual from SRS Liquid Releases in 2002 42

Table 5–3 Potential Dose to the Maximally Exposed Individual from SRS Atmospheric Releases in 2002 44

Table 5–4 2002 Maximum Potential All-Pathway and Sportsman Doses Compared to the DOE All-Pathway Dose Standard 46

Table 5–5 Potential Lifetime Risks from the Consumption of Savannah River Fish Compared to Dose Standards 47

Chapter 6 Groundwater 51

Table 6–1 Summary of Maximum Groundwater Monitoring Results for Major Areas Within SRS, 2001–2002 59

Chapter 7 Quality Assurance 61

Table 7–1 Subcontract Laboratory Performance in ERA Water Pollution and Water Supply Studies 62

Table 7–2 Subcontract Laboratory Performance on Environmental Resource Associates Standards 64

Appendix A Applicable Guidelines, Standards, and Regulations 67

Table A–1 Criteria Air Pollutants 68

Table A–2 Airborne Emission Standards for SRS Coal-Fired Boilers 69

Table A–3 Airborne Emission Standards for SRS Fuel Oil-Fired Package Boilers 69

Table A–4 South Carolina Water Quality Standards for Freshwaters 70

Acronyms and Abbreviations

Note: Sampling location abbreviations can be found on page xvii.

A

AEC – U.S. Atomic Energy Commission

ALARA – As low as reasonably achievable

ANSP – Academy of Natural Sciences of Philadelphia

B

BCG – Biota concentration guide

BOD – Biological oxygen demand

BSRI – Bechtel Savannah River, Inc.

BTU – British Thermal Unit

C

CAA – Clean Air Act

CAAA – Clean Air Act Amendments of 1990

CAB – Citizens Advisory Board

CAS – Chemical abstract numbers

CDC – Centers for Disease Control and Prevention

CERCLA – Comprehensive Environmental Response, Compensation, and Liability Act (Superfund)

CFC – Chlorofluorocarbon

CFR – Code of Federal Regulations

CIF – Consolidated Incineration Facility

CLED – Contaminated large-equipment disposition

CMP – Chemicals, metals, and pesticides

COU – Catalytic oxidation unit

CSRA – Central Savannah River Area

CSSX – Caustic side solvent extraction

CSWTF – Central Sanitary Wastewater Treatment Facility

C-TOX – Chronic toxicity

CWA – Clean Water Act

CX – Categorical exclusion

D

D&D – Deactivation and decommissioning

DCG – Derived concentration guide

DOE – U.S. Department of Energy

DOE/EML – U.S. Department of Energy Environmental Measurements Laboratory

DOE–HQ – U.S. Department of Energy–Headquarters

DOE–SR – U.S. Department of Energy–Savannah River Operations Office

DUS – Dynamic underground stripping

DWPF – Defense Waste Processing Facility

DWS – Drinking water standards

E

EA – Environmental assessment

ECA – Environmental Compliance Authority

EE/CA – Engineering evaluation/cost analysis

EGG – Environmental Geochemistry Group, now the Geochemical Monitoring group

EIS – Environmental impact statement

EMA – Environmental Monitoring & Analysis group, formerly the Environmental Monitoring Section

EMCAP – Environmental Monitoring Computer Automation Program

EMS – Environmental Monitoring Section of the Environmental Protection Department (of Westinghouse Savannah River Company), now the Environmental Monitoring & Analysis group

EPA – U.S. Environmental Protection Agency

EPCRA – Emergency Planning and Community Right-to-Know Act

EPD – Environmental Protection Department (of Westinghouse Savannah River Company), now the Environmental Services Section

ERA – Environmental Resource Associates

ERD – Environmental Restoration Division

ERDMS – Environmental Restoration Data Management System

ESCO – Energy Services Company

ESS – Environmental Services Section, formerly the Environmental Production Department

ETF – Effluent Treatment Facility

EST – Environmental Sciences and Technology Department

F

FDD – Facilities Decontamination and Decommissioning program (formerly the Facilities Disposition Division), now Facilities Disposition Projects

FFA – Federal Facility Agreement

FFCA – Federal Facility Compliance Agreement

FFCAct – Federal Facility Compliance Act

FONSI – Finding of no significant impact

G

GDNR – Georgia Department of Natural Resources

GIMS – Geochemical Information Management System

GIS – Geographic Information System

GOCO – Government-owned, contractor-operated

GPMP – Groundwater Protection Management Program Plan

GSMP – Groundwater Surveillance Monitoring Program

GSA – General Separations Area

H

HBFC – Hydrobromofluorocarbon

HCFC – Hydrochlorofluorocarbon

HEAST – *Health Effects Assessment Summary Tables* (EPA)

HVAC – Heating, ventilation, and air conditioning

HWMF – hazardous waste management facilities

I

ICRP – International Commission on Radiological Protection

ISO – International Organization for Standardization

K

KAMS – K-Area materials storage

L

LDR – Land disposal restrictions

LLD – Lower limit of detection

LLW – Low-level radioactive waste

M

MACT – Maximum achievable control technology

MAP – Mitigation action plan

MCL – Maximum contaminant level

MDA – Minimum detectable activity

MDC – Minimum detectable concentration

MDL – Minimum detectable limit

MLLW – Mixed (i.e., hazardous and radioactive) low-level radioactive waste

MOX – Mixed oxide

MRD – Mean relative difference

mrem – Millirem

MWMF – Mixed Waste Management Facility

N

NCRP – National Council on Radiation Protection and Measurements

NELAC – National Environmental Laboratory Accreditation Conference

NEPA – National Environmental Policy Act

NESHAP – National Emission Standards for Hazardous Air Pollutants

NFN – No file negative

NHPA – National Historic Preservation Act

NIST – National Institute of Standards and Technology

NOV – Notice of violation

NPDES – National Pollutant Discharge Elimination System

NRC – Nuclear Regulatory Commission

NSPS – New Standards of Performance for Stationary Sources

NWP – Nationwide permit

O

ODS – Ozone-depleting substance

P

PAR Pond – Pond constructed at Savannah River Site in 1958 to provide cooling water for P-Reactor and R-Reactor (P and R; hence, PAR)

PEIS – Programmatic environmental impact statement

pH – Measure of the hydrogen ion concentration in an aqueous solution (acidic solutions, pH from 0–6; basic solutions, pH > 7; and neutral solutions, pH = 7)

ppm – Parts per million

PQL – Practical quantitation limit

Q

QA – Quality assurance

QAP – Quality Assurance Program (Department of Energy)

QA/QC – Quality assurance/quality control

QC – Quality control

R

RBOF – Receiving Basin for Offsite Fuel

RCRA – Resource Conservation and Recovery Act

RFI/RI – RCRA facility investigation/remedial investigation

ROD – Record of decision

ROSRS – Remote-operations size-reduction system

RQ – Reportable quantity

RTF – Replacement Tritium Facility

S

SARA – Superfund Amendments and Reauthorization Act

SCDHEC – South Carolina Department of Health and Environmental Control

SCHWMR – South Carolina Hazardous Waste Management Regulations

SDWA – Safe Drinking Water Act

SEIS – Supplemental environmental impact statement

SES – Shealy Environmental Services, Inc.

S&HO – Safety and Health Operations

SIRIM – Site Item Reportability and Issues Management

S&M – Surveillance and maintenance

SRARP – Savannah River Archaeological Research Program

SREL – Savannah River Ecology Laboratory

SRIP – Savannah River implementation procedure

SRL – Savannah River Laboratory (now Savannah River Technology Center)

SRS – Savannah River Site

SRTC – Savannah River Technology Center (formerly Savannah River Laboratory)

STP – Site treatment plan

SU – Standard unit

SUD – Site Utilities Division of Westinghouse Savannah River Company

SVE – Soil vapor extraction

SWD – Solid Waste Division

SWDF – Solid Waste Disposal Facility

SWMF – Solid Waste Management Facility

T

TCLP – Toxicity Characteristic Leaching Procedure

TLD – Thermoluminescent dosimeter

TMDL – Total maximum daily load

TPBARS – Tritium producing burnable absorber rods

TRU – Transuranic waste

TSCA – Toxic Substances Control Act

TSS – Total suspended solids

U

USFS–SR – U.S. Department of Agriculture Forest Service–Savannah River

USGS – U.S. Geological Survey

V

VIA – Values impact assessment

VOC – Volatile organic compound

W

WET – Whole effluent toxicity

WIPP – Waste Isolation Pilot Plant

WSRC – Westinghouse Savannah River Company

Sampling Location Information

Note: This section contains sampling location abbreviations used in the text and/or on the sampling location maps. It also contains a list of sampling locations known by more than one name (see next page).

Location Abbreviation	Location Name/Other Applicable Information
4M	Four Mile
4MC	Four Mile Creek
BDC	Beaver Dam Creek
BG	Burial Ground
EAV	E-Area Vaults
FM	Four Mile
FMC	Four Mile Creek (Fourmile Branch)
GAP	Georgia Power Company
HP	HP (sampling location designation only; not an actual abbreviation)
HWY	Highway
KP	Kennedy Pond
L3R	Lower Three Runs
NRC	Nuclear Regulatory Commission
NSB L&D	New Savannah Bluff Lock & Dam
PAR	"P and R" Pond
PB	Pen Branch
RM	River Mile
SC	Steel Creek
SWDF	Solid Waste Disposal Facility
TB	Tims Branch
TC	Tinker Creek
TNX	Multipurpose Pilot Plant Campus
U3R	Upper Three Runs

Sampling Locations Known by More Than One Name

Augusta Lock and Dam; New Savannah Bluff Lock and Dam

Beaver Dam Creek; 400–D

Four Mile Creek–2B; Four Mile Creek at Road C

Four Mile Creek–6; Four Mile Creek at Road A–13–2

Lower Three Runs–2; Lower Three Runs at Patterson Mill Road

Pen Branch–3; Pen Branch at Road A–13–2

R-Area downstream of R–1; 100–R

River Mile 118.8; U.S. Highway 301 Bridge Area; Highway 301; US 301

River Mile 129.1; Lower Three Runs Mouth

River Mile 141.5; Steel Creek Boat Ramp

River Mile 150.4; Vogtle Discharge

River Mile 152.1; Beaver Dam Creek Mouth

River Mile 157.2; Upper Three Runs Mouth

River Mile 160.0; Dernier Landing

Steel Creek at Road A; Steel Creek–4; Steel Creek–4 at Road A; Steel Creek at Highway 125

Tims Branch at Road C; Tims Branch–5

Tinker Creek at Kennedy Pond; Tinker Creek–1

Upper Three Runs–4; Upper Three Runs–4 at Road A; Upper Three Runs at Road A; Upper Three Runs at Road 125

Upper Three Runs–1A; Upper Three Runs–1A at Road 8

Chapter 1

Introduction

Pete Fledderman and Al Mamatey
Environmental Services Section

THE Savannah River Site (SRS), one of the facilities in the U.S. Department of Energy (DOE) complex, was constructed during the early 1950s to produce basic materials (such as plutonium-239 and tritium) used in nuclear weapons. The site covers approximately 310 square miles in South Carolina and borders the Savannah River.

Mission

SRS's mission is to fulfill its responsibilities safely and securely in the stewardship of the nation's nuclear weapons stockpile, nuclear materials, and the environment. These stewardship areas reflect current and future missions to

- meet the needs of the enduring U.S. nuclear weapons stockpile
- store, treat, and dispose of excess nuclear materials safely and securely
- treat and dispose of legacy wastes from the Cold War and clean up environmental contamination

SRS will continue to improve environmental quality and clean up its legacy waste sites and manage any waste produced from current and future operations. Managing this waste will include working with DOE and the State of South Carolina to ensure that there is a safe and acceptable way to permanently dispose of high-level waste and nuclear materials off site and to find mutually acceptable solutions for disposition of waste.

Site Location, Demographics, and Environment

SRS covers 198,344 acres in Aiken, Allendale, and Barnwell counties of South Carolina. The site is approximately 12 miles south of Aiken, South Carolina, and 15 miles southeast of Augusta, Georgia.

The average population density in the counties surrounding SRS is about 91 people per square mile, with the largest concentration in the Augusta metropolitan area. Based on 2000 U.S. Census Bureau data, the population within a 50-mile radius of the center of SRS is approximately 712,780.

Various industrial, manufacturing, medical, and farming operations are conducted near the site. Several major industrial and manufacturing facilities are located in the area, and a variety of crops is produced on local farms.

Water Resources

SRS is bounded on its southwestern border by the Savannah River for about 35 river miles and is approximately 160 river miles from the Atlantic Ocean.

The Savannah River is used as a drinking water supply source for some residents downriver of SRS. The river also is used for commercial and sport fishing, boating, and other recreational activities. There is no known use of the river for irrigation by farming operations downriver of the site.

Land and Forest Resources

The SRS region is part of the Southern Bottomland Hardwood Swamp region, which extends south from Virginia to Florida and west along the Gulf of Mexico to the Mississippi River drainage basin.

About 200 Carolina bays exist on SRS. These unique wetlands provide important habitat and refuge for many plants and animals.

Animal and Plant Life

Most of SRS has been virtually undisturbed for decades because of its isolation; this has facilitated a healthy, diverse ecosystem. About 260 species of birds, 60 species of reptiles, 40 species of amphibians, 80 species of freshwater fish, and 50 species of mammals exist on site.

Primary Site Activities

Separations

Originally, site facilities generated materials for nuclear weapons. Since the end of the Cold War in 1991, however, their purpose has shifted to the stabilization of nuclear materials from onsite and offsite sources to ensure safe long-term storage or disposal.

Spent Nuclear Fuel

The site's spent nuclear fuel facilities house used fuel elements from reactors, These elements were generated during site reactor operations and also come from offsite sources.

Tritium

SRS tritium facilities recycle the tritium from nuclear weapons reservoirs that have been returned from service. This allows the United States to use its tritium supplies effectively and efficiently.

Waste Management

The site's waste management facilities manage

- the large volumes of radiological and nonradiological waste created by previous operations of the nuclear reactors and their support facilities
- newly generated waste created by ongoing site operations

Although the primary focus is on safely managing the high-level liquid waste, the site also must handle, store, treat, dispose of, and minimize solid waste resulting from past, ongoing, and future operations. Solid waste includes hazardous, low-level, mixed, sanitary, and transuranic wastes.

Environmental Restoration

About 515 waste units have been identified to be addressed through the site's environmental restoration program.

In its environmental restoration efforts, the site removes, stabilizes, contains, or otherwise treats a contaminant so that it will not harm human health or the environment. At its current rate, environmental restoration work at SRS should be completed within a few decades.

Environmental Monitoring

SRS has always been concerned about the safety of the public. The site is committed to protecting human health and reducing the risks associated with past, current, and future operations. Sampling locations, sample media, sampling frequency, and types of analysis are selected based on environmental regulations, exposure pathways, public concerns, and measurement capabilities.

Releases

Releases to the environment of radioactive and nonradioactive materials come from legacy contamination as well as from ongoing site operations. For instance, shallow contaminated groundwater—a legacy—flows slowly toward onsite streams and swamps and into the Savannah River. In ongoing site operations, releases occur during the processing of nuclear materials.

Meeting certain regulations, such as the Safe Drinking Water Act and the Clean Air Act, requires that releases of radioactive materials from site facilities be limited to very small fractions of the amount handled. The site follows a philosophy that emissions (discharges) be kept far below the regulatory standards.

Pathways

The routes that contaminants can follow to get to the environment and then to people are known as exposure pathways. A person potentially can be exposed when he or she breathes the air, eats locally produced foods and milk, drinks water from the Savannah River, eats fish caught from the Savannah River, or uses the Savannah River for recreational activities such as boating, swimming, etc.

One way to learn if contaminants from the site have reached the environment is through environmental monitoring. The site takes thousands of air, water, soil, sediment, food, vegetation, and animal samples each year. The samples are analyzed for potential contaminants released from site operations, and the potential radiation exposure to the public is assessed. Samples are taken at the points where materials are released from the facilities (effluent monitoring) and out in the environment (environmental surveillance).

Research and Development

The Savannah River Technology Center (SRTC), the site's applied research and development laboratory, creates, tests, and implements solutions to SRS's technological challenges. Other environmental research is conducted at SRS by the following organizations:

- *Savannah River Ecology Laboratory (SREL)* – More information can be obtained by contacting SREL at 803–725–2473 or by viewing the laboratory's website at http://www.uga.edu/srel. Also, SREL's technical progress report for 2002 is included on the CD housed inside the back cover of this document.
- *U.S. Department of Agriculture Forest Service–Savannah River (USFS–SR)* – More information can be obtained by contacting USFS–SR at 803–725–0006 or 803–725–0237 or by viewing the USFS–SR website at http://www.srs.gov/general/enviro/srfs.htm. Also,

USFS–SR's 2002 report is included on the CD housed inside the back cover of this document.

- *Savannah River Archaeological Research Program (SRARP)* – More information can be obtained by contacting SRARP at 803–725–3623.

Chapter 2

Environmental Compliance

Jack Mayer
Environmental Project Support

Contributing authors' names appear on page 17.

It is the policy of the U.S. Department of Energy (DOE) that all activities at the Savannah River Site (SRS) be carried out in full regulatory compliance with applicable federal, state, and local environmental laws and regulations; DOE orders, notices, directives, policies, and guidance. Compliance with environmental regulations and with DOE orders related to environmental protection is a critical part of the operations at SRS. The purpose of this chapter is to report on the compliance status of these various statutes and programmatic documents at SRS. Some key regulations with which SRS must comply—and the compliance status of each—are listed in the chart on the next page.

Compliance Activities

Resource Conservation and Recovery Act

The Resource Conservation and Recovery Act (RCRA) was passed in 1976 to address solid and hazardous waste management. The law requires that the U.S. Environmental Protection Agency (EPA) regulate the management of solid and hazardous wastes, such as spent solvents, batteries, and many other discarded substances deemed potentially harmful to human health and the environment. Amendments to RCRA regulate nonhazardous solid waste and some underground storage tanks.

Hazardous waste generators, including SRS, must follow specific requirements for handling these wastes. SRS received no RCRA-related notices of violation (NOVs) during 2002.

Land Disposal Restrictions

The 1984 RCRA amendments established Land Disposal Restrictions (LDRs) to minimize the threat of hazardous constituents migrating to groundwater sources. The same restrictions apply to mixed wastes.

Treatability variances are an option available to waste generation facilities if alternate treatment methods are appropriate for specific waste streams. SRS has identified certain mixed waste streams that are potential candidates for a treatability variance. The SRS Site Treatment Plan (STP), which addresses storage and treatment of mixed waste, references three treatability variances for mixed wastes with special problems that prevent treatment according to LDR standards. These variances have been completed and sent to EPA headquarters, where they continue to await approval.

Federal Facility Compliance Act

The Federal Facility Compliance Act (FFCAct) was signed into law in October 1992 as an amendment to the Solid Waste Disposal Act to add provisions concerning the application of certain requirements and sanctions to federal facilities. An STP consent order was obtained and implemented in 1995, as required by the FFCAct. As required by the STP consent order, SRS issued an annual update to the STP. The update, issued April 29, 2002, identified changes in the mixed waste treatment status, including the addition of new mixed waste streams. STP updates will continue to be produced annually unless the consent order is modified.

Underground Storage Tanks

The 19 underground storage tanks at SRS that house petroleum products and hazardous substances, as defined by the Comprehensive Environmental Response, Compensation, and Liability Act (CERCLA), are regulated under Subtitle I of RCRA. These tanks require a compliance certificate annually from SCDHEC to continue operations. SCDHEC conducts an annual compliance inspection-and-records audit prior to issuing the compliance certificate. SCDHEC's 2002 inspection/audit found all 19 tanks to be in compliance.

High-Level Radioactive Waste Tank Closure

The primary regulatory goal of SRS's waste tank closure process at the F-Area and H-Area high-level waste (HLW) tank farms is to close the tank systems in a way that protects public health and the environment in accordance with South Carolina Regulation 61–82, "Proper Closeout of Wastewater Treatment Facilities."

Tanks 17F and 20F were closed in 1997. The Federal Facility Agreement (FFA) requires the closure of tank 19F by March 30, 2004, and tank 18F by June 30,

Some of the Key Regulations SRS Must Follow

Legislation	What it Requires/*SRS Compliance Status*
RCRA Resource Conservation and Recovery Act (1976)	♦ The management of hazardous and nonhazardous wastes and of underground storage tanks containing hazardous substances and petroleum products – *In compliance*
FFCAct Federal Facility Compliance Act (1992)	♦ The development by DOE of schedules for mixed waste treatment to avoid waiver of sovereign immunity and to meet LDR requirements – *In compliance*
CERCLA; SARA Comprehensive Environmental Response, Compensation, and Liability Act (1980); Superfund Amendments and Reauthorization Act (1986)	♦ The establishment of liability, compensation, cleanup, and emergency response for hazardous substances released to the environment – *In compliance*
CERCLA/TITLE III (EPCRA) Emergency Planning and Community Right-to-Know Act (1986)	♦ The reporting of hazardous substances used on site (and their releases) to EPA, state, and local planning units – *In compliance*
NEPA National Environmental Policy Act (1969)	♦ The evaluation of the potential environmental impact of federal activities and alternatives – *In compliance*
SDWA Safe Drinking Water Act (1974)	♦ The protection of public drinking water systems – *In compliance*
CWA; NPDES Clean Water Act (1977); National Pollutant Discharge Elimination System	♦ The regulation of liquid discharges at outfalls (e.g., drains or pipes) that carry effluents to streams – *In compliance*
CAA; NESHAP Clean Air Act (1970); National Emission Standards for Hazardous Air Pollutants	♦ The establishment of air quality standards for hazardous air emissions, such as radionuclides and benzene – *In compliance*
TSCA Toxic Substances Control Act (1976)	♦ The regulation of use and disposal of PCBs – *In compliance*

2004. Waste removal and characterization have been completed on tank 19F. The waste removal and residual waste characterization for tank 18F are scheduled to be completed in 2003. A tank 19F closure module has been completed and is expected to be submitted to SCDHEC in 2003. The closure module for tank 18F is being prepared and is scheduled to be submitted to SCDHEC in late 2003.

DOE determined in October 1998 that SRS should perform a tank closure environmental impact statement (EIS) before conducting any further closure activities. A record of decision (ROD) on this action was issued August 19, 2002. More information about this ROD can be found beginning on page 8.

Waste Minimization Program

The SRS Waste Minimization Program is part of a broad, ongoing effort to prevent pollution and minimize waste on site. The program is designed to meet the requirements of RCRA, of DOE orders, and of applicable executive orders. The SRS program

earned two of the 13 DOE National Pollution Prevention Awards in 2002.

Comprehensive Environmental Response, Compensation, and Liability Act

SRS was placed on the National Priority List in December 1989, under the legislative authority of CERCLA (Public Law 96–510), as amended by the Superfund Amendments and Reauthorization Act of 1986 (SARA, Public Law 99–499). In accordance with Section 120 of CERCLA, DOE, EPA Region IV, and SCDHEC entered into the FFA, which became effective August 16, 1993.

SRS has 515 units in its environmental restoration program. At the end of 2002, remediation was in process, or had been completed, in 316 units and areas. Environmental restoration activities during 2002 included the following:

- Remedial investigations were initiated on the Lower Three Runs Integrator Operable Unit (IOU) and the Steel Creek IOU.
- RCRA facility investigation/remedial investigations (RFI/RI) were initiated on (1) C-Area Reactor groundwater, (2) HP–52 ponds, (3) the R-Area burning/rubble pits and rubble pile, (4) the SRL Oil Test Site, and (5) Warner's Pond.
- Remedial actions were completed and post-construction reports/final remediation reports were submitted for the C-Area reactor seepage basins, the K-Area burning/rubble pit and rubble pile, and the K-Area reactor seepage basin.
- Interim action post-construction reports were submitted for the chemicals, metals, and pesticides pits and the miscellaneous chemical basin/metals burning pit.
- RODs were submitted for the A-Area miscellaneous rubble pile, the Central Shops burning/rubble pits, the R-Area Bingham pump outage pits and three unnamed R-Area waste sites.
- RODs were approved for the General Separations Area consolidation unit; the L-Area rubble pile, burning/rubble pit, and gas cylinder disposal facility; the P-Area burning/rubble pit; and the R-Area acid/caustic basin.
- RODs with certification signatures were issued for the Central Shops sludge lagoon and the Ford Building seepage basin.
- ROD amendments were approved for the C-Area and L-Area reactor seepage basins.
- Explanations of significant differences were approved for TNX-Area Operable Unit groundwater and the A-Area burning/rubble pit and rubble pit.

A listing of all operable units at SRS can be found in appendix C ("RCRA/CERCLA Units List") and appendix G ("Site Evaluation List") of the FFA.

Emergency Planning and Community Right-to-Know Act

The Emergency Planning and Community Right-to-Know Act (EPCRA) of 1986 requires facilities to notify state and local emergency planning entities about their hazardous chemical inventories and to report releases of hazardous chemicals. The Pollution Prevention Act of 1990 expanded the Toxic Chemical Release Inventory report to include source reduction and recycling activities.

Tier II Inventory Report

Under Section 312 of EPCRA, SRS completes an annual Tier II Inventory Report for all hazardous chemicals present at the site in excess of specified quantities during the calendar year. Hazardous chemical storage information is submitted to state and local authorities by March 1 for the previous calendar year.

Toxic Chemical Release Inventory Report

Under Section 313 of EPCRA, SRS must file an annual Toxic Chemical Release Inventory report by July 1 for the previous year. SRS calculates chemical releases to the environment for each regulated chemical that exceeds its established threshold and reports the release values to EPA on Form R of the report.

Form R for 2001 identified 12 chemicals, with releases totaling 239,786 pounds, exceeded the "manufactured," "processed," or "otherwise used" threshold. As in 2000, nitrate, chromium, and zinc compounds were the largest contributors to the total reportable releases in 2001.

Executive Order 12856

Executive Order 12856 requires that all federal facilities comply with right-to-know laws and pollution prevention requirements. The order requires that federal facilities meet EPCRA reporting requirements and develop voluntary goals to reduce releases of toxic chemicals 50 percent on a DOE complexwide basis by the end of 1999—a goal accomplished by the complex. SRS complies with the

Table 2–1 2002 SRS Reporting Compliance with Executive Order 12856

EPCRA Citation	Activity Regulated	Reported per Applicable Requirement
302–303	Planning Notification	Not Required[a]
304	Extremely Hazardous Substances Release Notification	Not Required[a]
311–312	Material Safety Data Sheet/ Chemical Inventory	Yes
313	Toxic Release Inventory Reporting	Yes

a Not required to report under provisions of "Executive Order 12856 and SARA Title III Reporting Requirements"

applicable reporting requirements for EPCRA, as indicated in table 2–1, and the site incorporates the toxic chemicals on the Toxic Chemical Release Inventory report into its pollution prevention efforts.

National Environmental Policy Act

The National Environmental Policy Act (NEPA) establishes policies and goals for the protection, maintenance, and enhancement of the human environment in the United States. NEPA provides a means to evaluate the potential environmental impact of major federal activities that could significantly affect the quality of the environment and to examine alternatives to those actions.

In 2002, 287 reviews of newly proposed actions were conducted at SRS and formally documented. The types and numbers of NEPA activities conducted at the site in 2002 are presented in table 2–2. Among the specific activities were the following:

- A ROD was issued for the EIS on the HLW tank closure at SRS. The proposed action was to close the SRS HLW tanks in accordance with applicable laws, regulations, DOE orders, and SCDHEC permit requirements.
- The engineering evaluation/cost analysis (EE/CA) was completed on the closure of the R-Reactor disassembly basin.
- A finding of no significant impact was signed for the programmatic environmental assessment (PEA) on the management program for the storage, transportation, and disposition of potentially reusable uranium materials.

Safe Drinking Water Act

The federal Safe Drinking Water Water Act (SDWA) was enacted in 1974 to protect public drinking water supplies. SRS drinking water is supplied by 18 separate systems, all of which utilize groundwater sources. The A-Area, D-Area, and K-Area systems are actively regulated by SCDHEC while the remaining 15 site water systems receive a lesser degree of regulatory oversight.

Table 2–2 Types/Quantity of NEPA Activities at SRS During 2002

Type of NEPA Documentation	Number
Categorical Exclusion	274
Tiered to Previous NEPA Documentation	13
Environmental Assessment	2
Programmatic Environmental Assessment	2
Engineering Evaluation/Cost Analysis	1
Environmental Impact Statement	2
Supplemental Environmental Impact Statement	1
Programmatic Environmental Impact Statement	1
Total	296[a]

a Nine of the 296 NEPA activities were carryovers from 2001, leaving 287 newly proposed actions in 2002.

Samples are collected and analyzed periodically by SRS and SCDHEC to ensure that all site domestic water systems meet SCDHEC and EPA bacteriological and chemical drinking water quality standards. All samples collected in 2002 met these standards.

The B-Area Bottled Water Facility is listed as a public water system by SCDHEC. Results from quarterly bacteriological analyses and annual complete chemical analyses performed in 2002 met SCDHEC and FDA water quality standards. The bottled water facility is not subject to the lead and copper requirements.

SCDHEC conducted its biannual survey of the A-Area, D-Area, and K-Area domestic water systems in April 2002. Survey results indicated a "satisfactory" rating.

SRS received no NOVs in 2002 under the SDWA.

Clean Water Act

National Pollutant Discharge Elimination System

The Clean Water Act (CWA) of 1972 created the National Pollutant Discharge Elimination System (NPDES) program, which is administered by SCDHEC under EPA authority. The program is designed to protect surface waters by limiting releases of nonradiological effluents into streams, reservoirs, and wetlands.

SRS had three NPDES permits in 2002, as follows:

- *One permit for industrial wastewater discharge (SC0000175)*
- *Two general permits for stormwater discharge (SCR000000 for industrial and SCR100000 for construction)*

More information about the NPDES permits can be found in chapter 3, "Effluent Monitoring."

All results of monitoring for compliance with the industrial wastewater discharge permit and the general permit for utility water discharge were reported to SCDHEC in the monthly Discharge Monitoring Reports, as required by the permits.

During January and February, SCDHEC conducted its annual 2–week audit of the SRS NPDES permitted outfalls. Overall, SRS received a satisfactory rating for this audit. The site received two written reports from SCDHEC itemizing minor concerns identified during the audit. In addition, SCDHEC performed an unscheduled NPDES compliance sampling inspection at SRS in September. During the inspection, a pH exceedance—caused by leakage from groundwater well 905–18—was discovered at Outfall H–07. The well was shut down upon discovery of the problem.

The outfalls covered by the modified industrial stormwater permit (SCR000000) were reevaluated in 2001. This resulted in the development of a new sampling plan, which was implemented in 2002.

Under the Code of Federal Regulations (CFR) Oil Pollution Prevention regulation (40 CFR 112), SRS must report petroleum product discharges of 1,000 gallons or more into or upon the navigable waters of the United States, or petroleum product discharges in harmful quantities that result in oil sheens. No such incidents occurred at the site during 2002.

SRS has an agreement with SCDHEC to report petroleum product discharges of 25 gallons or more to the environment. Two such incidents in this category occurred at the site during 2002 and were reported appropriately.

Notices of Violation (NPDES)

SRS's 2002 compliance rate for NPDES under the CWA was 99.8 percent. Four NOVs were issued to the site during 2002 in association with the NPDES program.

In late 2001, petroleum hydrocarbons were discharged into the environment without a permit at or near NPDES Outfall D–006. The site self-reported the potential for there having been a release of petroleum hydrocarbons in the vicinity of the outfall. SCDHEC subsequently issued an NOV to the site January 7, citing a violation of the South Carolina Pollution Control Act Code of Law Annotated 48–1–90 (a) (1987).

SCDHEC issued an NOV to SRS January 11 for activities involving the H–16 outfall. The NOV was issued for a missed sample, which resulted from a missed hold time in the subcontract laboratory, and for the resulting incorrect monitoring frequency listed on the discharge monitoring report (DMR). The DMR was revised to accurately reflect the monitoring frequency, and the subcontract laboratory revised its internal procedures to prevent future occurrences. No further action was required by SCDHEC.

EPA issued an NOV to the site April 2, citing 81 items of noncompliance from eight NPDES outfalls and covering the period from October 1999 to February 2002. The alleged violations represented the aggregate of all NPDES permit limit exceedances within the entire time period. Except for toxicity, the site was in compliance with all permit limits on the

date of receipt of the NOV. To ensure site compliance with toxicity limits, SRS and EPA entered into a consent agreement, which was received September 30. The site has been in compliance with all NPDES toxicity limits since the implementation in June of analytical procedures utilizing a new test species.

SCDHEC issued SRS an NOV November 12 for a pH violation at the H–07 outfall and for a total suspended solids (TSS) violation at the H–02 outfall. The pH violation was the result of a leaking well flush valve, which resulted in the discharge of uncontaminated groundwater to the outfall. The well was immediately shut down and repaired. The TSS exceedance was the result of a ruptured domestic water line, which was isolated and repaired the date of the incident. Both outfalls were returned to compliance immediately after the incidents, and no further actions were required by SCDHEC.

Ten exceedances at NPDES outfalls occurred at SRS in 2002. A list of these—including outfall locations, probable causes, and corrective actions—can be found in chapter 3 (table 3–4). Four of the exceedances were for pH and total suspended solids. The remaining six were associated with the chronic toxicity test that the site has been asking EPA and SCDHEC to remove from its NPDES permit. Five of these six chronic toxicity exceedances were at two outfalls (A–01 and A–11). These outfalls have consistently failed the chronic toxicity test, but investigations into the cause of the failures have not determined a toxicant in the effluent. Based on a 2002 agreement with EPA and SCDHEC, an alternate species (i.e., *Daphnia ambigua*) is being used at these outfalls to test for chronic toxicity; both A–01 and A–11 have consistently passed the test using this new species. The earlier use of *Daphnia ambigua* would have reduced the exceedances to date by 60 percent.

Dredge and Fill; Rivers and Harbors

The CWA, Section 404, "Dredge and Fill Permitting," as amended, and the Rivers and Harbors Act, Sections 9 and 10, "Construction Over and Obstruction of Navigable Waters of the United States," protect U.S. waters from dredging and filling and construction activities by the permitting of such projects.

In 2002, SRS conducted activities under five nationwide permits (NWPs) as part of the NWP program (general permits under Section 404), but under no individual Section 404 permits. The activities were as follows:

- Dam construction on an unnamed tributary to Four Mile Creek (also known as Fourmile Branch) for the Mixed Waste Management Facility Groundwater Interim Measures project was completed under NWP 38, "Hazardous Waste Cleanup."
- The boat dock on the Savannah River was partially removed and stabilized under NWP 13, "Bank Stabilization." The project was completed and a permit closure notification was sent to the U.S. Army Corps of Engineers in October.
- SRS completed the plugging of ditches and the removal of undesirable vegetation in 16 Carolina bays, under NWP 27, "Wetland Restoration," as part of the SRS Carolina Bay Restoration Project.
- Three wells were installed in wetlands downstream of the Mixed Waste Management Collection Pond Dam under NWP 5, "Scientific Measuring Devices."
- A soil amendment study was conducted at the TNX Outfall Delta Operable Unit by the Savannah River Technology Center (SRTC) under NWP 5, "Scientific Measuring Devices."

Construction in Navigable Waters

SCDHEC Regulation 19–450, "Permit for Construction in Navigable Waters," protects the state's navigable waters through the permitting of any dredging, filling, construction, or alteration activity in, on, or over state navigable waters, in or on the beds of state navigable waters, or in or on land or waters subject to a public navigational servitude. The only state navigable waters at SRS are Upper Three Runs Creek (through the entire site) and Lower Three Runs Creek (upstream to the base of the PAR Pond Dam).

In 2002, SRS received an after-the-fact "Construction In Navigable Waters" permit for two existing sampling platforms located in Upper Three Runs at SRS Road C and at South Carolina Highway 125. No additional requirements were requested, so the matter was closed.

Federal Insecticide, Fungicide, and Rodenticide Act

The Federal Insecticide, Fungicide, and Rodenticide Act restricts the application of restricted pesticides through a state-administered certification program. SRS complies with these requirements through procedural guidelines, and the site's pesticide procedure provides guidelines for pesticide use and requires that applicators of restricted-use pesticides be state certified.

Clean Air Act

Regulation, Delegation, and Permits

The Clean Air Act (CAA) provides the basis for protecting and maintaining air quality. Some types of SRS air emissions are regulated by EPA, but most are regulated by SCDHEC, which must ensure that its air pollution regulations are at least as stringent as the CAA's. This is accomplished through SCDHEC Regulation 61–62, "Air Pollution Control Regulations and Standards."

Under the CAA, and as defined in federal regulations, SRS is classified as a "major source" and, as such, is assigned one permit number (0080–0041) by SCDHEC. SRS holds operating and construction permits or exemptions from SCDHEC's Bureau of Air Quality, which regulates nonradioactive toxic and criteria pollutant emissions from approximately 150 point sources, several of which have specific emission limits.

As of May 1994, SCDHEC had completed renewal of all SRS operating permits, which are valid for 5 years. Because of ongoing work on the Title V permit, SCDHEC granted extensions of the operating permits in 1998 and 1999 and of the construction permits in 2000. The extensions will be valid until the new Title V permit is issued. Of the 150 point sources, 128 operated in some capacity during 2002. The remaining 22 either were under construction or were being maintained in a "cold standby" status.

During 2002, SCDHEC conducted compliance inspections of 111 permitted sources at SRS, reviewing 151 permitted parameters.

Notices of Violation (CAA)

As a result of the annual compliance inspections, the site achieved a compliance rate of 98 percent—and received one NOV—under the CAA in 2002. The NOV, issued in November, followed a September SCDHEC inspection citing SRS for failure to follow a requirement to maintain a log of the magnitude, times, and duration of startup and shutdown of the B-Area Regulatory Monitoring and Bioassay Laboratory fuel oil-fired water heaters. Immediate actions were taken to prevent recurrence of this issue.

National Emission Standards for Hazardous Air Pollutants

The National Emission Standards for Hazardous Air Pollutants (NESHAP) is a CAA-implementing regulation that sets air quality standards for air emissions containing hazardous air pollutants, such as radionuclides, benzene, and asbestos. The current list of 189 air pollutants includes all radionuclides as a single item. Regulation of these pollutants has been delegated to SCDHEC; however, EPA Region IV continues to partially regulate radionuclides.

NESHAP Radionuclide Program Subpart H of NESHAP was issued December 15, 1989, after which an evaluation of all air emission sources was performed to determine compliance status. DOE's Savannah River Operations Office (DOE–SR) and EPA Region IV signed a Federal Facility Compliance Agreement (FFCA) October 31, 1991, providing a schedule to bring SRS's emissions monitoring into compliance with regulatory requirements. The FFCA was officially closed—and the site declared compliant—by EPA Region IV May 10, 1995.

During 2002, the maximally exposed individual effective dose equivalent, calculated using the NESHAP-required CAP88 computer code, was estimated to be 0.04 mrem (0.0004 mSv), which is 0.4 percent of the 10-mrem-per-year (0.10-mSv-per-year) EPA standard (chapter 5, "Potential Radiation Doses").

NESHAP Nonradionuclide Program SRS uses many chemicals identified as toxic or hazardous air pollutants, but most of these chemicals are not regulated under the CAA or under federal NESHAP regulations. Except for asbestos, SRS facilities and operations do not fall into any of the "categories" listed in the subparts. Under Title III of the federal Clean Air Act Amendments (CAAA) of 1990, EPA in December 1993 issued a final list of hazardous air pollutant-emitting source categories potentially subject to maximum achievable control technology standards.

As a result of EPA failing to meet the original rule development schedule, another CAA requirement, known as the 112 (j) MACT Hammer Permit Application, became effective 2 years after the missed scheduled date. This required the submittal of a two-part permit application by facilities considered "major" for hazardous air pollutants. Part I of the application, submitted to SCDHEC May 14, 2002, identified the maximum achievable control technology (MACT) source categories that might be applicable to those facilities. Also identified were five source categories that may impact site facilities.

Part II of the application, originally due November 15, 2002, would have required each facility to identify the methods or control strategies it would use to reduce applicable pollutant emission levels. However, because of a December 2002 settlement agreement it reached with an environmental watch group, EPA has proposed a new schedule for

promulgating the final rules for the remaining MACT source categories. This extends the development date into August 2005, with additional MACT Hammer provisions to take place 60 days after that date. The rules with potential impact to SRS facilities are to be promulgated by April 2004, with a compliance deadline 3 years later.

In an attempt to regulate hazardous or toxic air pollutants in South Carolina, SCDHEC established Air Pollution Control Regulation 61–62.5, Standard No. 8, "Toxic Air Pollutants," in June 1991. To demonstrate compliance with this standard, SRS completed and submitted an air emissions inventory and air dispersion modeling data for all site sources in 1993. The submitted data demonstrated compliance by computer modeling the accumulated ambient concentration of individual toxic air pollutants at the boundary line and comparing them to the Standard No. 8 maximum allowable concentrations. To ensure continued compliance with Standard No. 8, new sources of toxic air pollutants must be permitted. This requires submittal of appropriate air permit applications and air dispersion modeling. Sources with emissions below a threshold of 1,000 pounds per month of any single toxic air pollutant may be exempted from permitting requirements. During 2002, 10 sources of toxic air pollutants either were issued a construction permit or exempted from permitting requirements.

NESHAP Asbestos Abatement Program SRS began an asbestos abatement program in 1988 and continues to manage asbestos-containing material by "best management practices." Site compliance in asbestos abatement, as well as demolitions, falls under South Carolina and federal regulations, including SCDHEC Regulation R.61–86.1 ("Standards of Performance for Asbestos Projects") and 40 CFR 61, Subpart M ("National Emission Standards for Asbestos").

During 2002, SRS personnel removed and disposed of an estimated 94 square feet and 1,563 linear feet of regulated asbestos-containing material. In addition, contractors removed and disposed of an estimated 1,536 square feet and 38 linear feet of regulated asbestos-containing material.

Radiological asbestos waste was disposed of at the SRS low-level burial ground, which is approved by SCDHEC as a disposal site. Nonradiological asbestos waste was disposed of at the Three Rivers Landfill, located on site, or at SCDHEC-approved offsite landfills.

Other CAA Requirements

Only a few of the major sections of the CAA and its 1990 amendments and regulations have had—or are expected to have—a significant impact on SRS sources and facilities. These include Title V, "Permits," and Title VI, "Stratospheric Ozone Protection." The other regulations impacting SRS facilities are implemented primarily in SCDHEC Regulation 61–62 and in existing operating or construction permits.

Title V Operating Permit Program As previously indicated, the CAAA of 1990 also include, under Title V, a major new permitting section expected to have a significant impact on the site through increased reporting and recordkeeping requirements.

SRS and SCDHEC have been developing the Title V (Regulation 62.70, "Title V Operating Permit Program") operating air permit since 1996. The draft air permit initially was sent out for public comment in late 2001. Two additional public comment periods were held in 2002. SCDHEC is resolving the comments it has received to date. The Title V permit for SRS will be issued in February 2003.

Ozone-Depleting Substances Title VI of the CAAA of 1990 addresses stratospheric ozone protection. This law requires that EPA establish a number of regulations to phase out the production and consumption of ozone-depleting substances (ODSs).

Several sections of Title VI of the CAAA of 1990, along with recently established EPA regulations found in 40 CFR 82, apply to the site. The ODSs are regulated in three general categories, as follows:

- *Class I substances* – chlorofluorocarbons (CFCs), Halons, carbon tetrachloride, methyl chloroform, methyl bromide, and hydrobromofluorocarbons (HBFCs)
- *Class II substances* – hydrochlorofluorocarbons (HCFCs)
- *Substitute substances*

The "Savannah River Site Refrigerant Management Plan," completed and issued in September 1994, provides guidance to assist SRS and DOE in the phaseout of CFC refrigerants and equipment.

SRS has reduced CFC refrigerant usage more than 99 percent, based on 1993 data. The site used 450 pounds of CFC refrigerants in 2001 and reduced that amount to 180 pounds in 2002.

The SRS CAAA of 1990 Title V operating air permit application includes ODS emission sources. All large

(greater than or equal to 50-pound charge) heating, ventilation, and air conditioning/chiller systems for which there are recordkeeping requirements are included as fugitive emission sources.

SRS is phasing out its use of Halon as a result of the DOE 1999 Pollution Prevention and Energy Efficient Leadership Goal to eliminate use of Class I ODSs by 2010 "to the extent economically practicable." A Halon 1301 alternative study was completed by the site's fire protection and systems engineering groups in 2000 to (1) recommend alternative fire suppression agents to replace Halon 1301 and (2) provide a method for assigning modification priorities to site fire protection systems that use Halon 1301.

Additionally, a Halon 1301 phaseout plan and schedule is being developed by Fire Protection Engineering to help meet DOE's goal. The plan includes an SRS Halon 1301 fire suppression system inventory that identifies systems in operation, systems abandoned in place, and systems that have been dismantled and taken to the DOE complex's Halon repository, located at SRS.

Halon 1301 total inventory on site has increased—from 75,089 pounds in 1995 to 102,285 pounds in 2002. At the end of 2002, the site had an inventory of 72,112 pounds of stored Halon 1301, including 16,669 pounds received from other DOE sites during 2002. In addition, 22,773 pounds are contained in the 110 operating systems, and 7,400 pounds of Halon 1301 are contained in the 84 systems that have been abandoned in place.

Air Emissions Inventory

SCDHEC Regulation 61–62.1, Section III ("Emissions Inventory"), requires compilation of an air emissions inventory for the purpose of locating all sources of air pollution and defining and characterizing the various types and amounts of pollutants. To demonstrate compliance, SRS personnel conducted the 1993 comprehensive air emissions inventory.

The inventory identified approximately 5,300 radiological and nonradiological air emission sources. Source operating data and calculated emissions from 1990 were used to establish the SRS baseline emissions and to provide data for air dispersion modeling. This modeling was required to demonstrate sitewide compliance with Regulation 61–62.5, Standard No. 2, "Ambient Air Quality Standards," and Standard No. 8.

Regulation 61–62.1, Section III, requires that inventory data be updated and recorded annually but only reported every even calendar year. The emissions inventory is updated each year in accordance with SRS procedures and guidelines. Calendar year 2000 operating data for permitted and other significant sources were reported to SCDHEC in 2001. Because data collection for all SRS sources begins in January and requires up to 6 months to complete, this report provides emissions data for calendar year 2001. Compilation of 2002 data will be completed in 2003 and reported in the *SRS Environmental Report for 2003*.

Toxic Substances Control Act

The Toxic Substances Control Act (TSCA) gives EPA comprehensive authority to identify and control chemical substances manufactured, imported, processed, used, or distributed in commerce in the United States. Reporting and recordkeeping are mandated for new chemicals and for any chemical that may present a substantial risk of injury to human health or the environment.

Polychlorinated biphenyls (PCBs) have been used in various SRS processes. The use, storage, and disposal of these organic chemicals are specifically regulated under 40 CFR 761, which is administered by EPA. SRS has a well-structured PCB program that complies with this TSCA regulation, with DOE orders, and with WSRC policies.

The site's 2001 PCB document log was completed in full compliance with 40 CFR 761. Also, SRS's report on 2001 PCB disposal activities (ESH–FSS–2002–00268) was prepared and submitted to EPA Region 4. The disposal of nonradioactive PCBs routinely generated at SRS is conducted at EPA-approved facilities within the regulatory time frame. For many forms of radioactive PCB wastes, disposal capacity is not yet available, and the wastes must remain in long-term storage. Such wastes are held in TSCA-compliant storage facilities in accordance with 40 CFR 761. Site plans call for the disposal of incinerable radioactive PCB wastes at the TSCA incinerator in Oak Ridge, Tennessee.

In 1993, PCBs were confirmed to be present as a component of dense nonaqueous phase liquids in samples from two groundwater monitoring wells around the M-Area hazardous waste management facility. Regulators were notified, and a modification to the RCRA Part B Permit Application to address the discovery of PCBs was submitted to SCDHEC. Soil and Groundwater Closure Projects (formerly Environmental Restoration Division) and SRTC personnel continue to study ways to remediate the dense nonaqueous phase liquids.

In 1996 and subsequent years, site personnel discovered PCBs in certain painted surfaces and in other solid forms within several facilities constructed prior to TSCA. As such discoveries were made, SRS worked with EPA—as necessary—on related TSCA compliance issues. Current TSCA regulations prohibit the use and distribution in commerce of these forms of PCBs above specified concentrations. In December 1999, however, EPA issued a proposed rule to authorize the continued use of these forms of PCBs. EPA still has not issued a final rule.

Endangered Species Act

The Endangered Species Act of 1973, as amended, provides for the designation and protection of wildlife, fish, and plants in danger of becoming extinct. The act also protects and conserves the ecosystems on which such species depend.

Several threatened and endangered species exist at SRS. The site conducts research on the wood stork, the red-cockaded woodpecker, the bald eagle, the shortnose sturgeon, and the smooth purple coneflower. Programs designed to enhance the habitat of such species are in place.

No biological assessments and/or biological evaluations were prepared for NEPA documents for new projects at SRS in 2002. However, to ensure the protection of threatened and endangered species, biological assessments and biological evaluations—which are required under NEPA—were conducted by the U.S. Department of Agriculture Forest Service–Savannah River (USFS–SR) to evaluate potential impacts of forestry related activities.

None of these activities was found to have had any significant potential impact on threatened and endangered species.

The biological assessment for the river water system shutdown EIS concluded in 1996 that the proposed action could affect the bald eagle, the alligator, and the wood stork. Consultations involving SRS and the U.S. Fish and Wildlife Service (USFWS) required the site to perform studies on the bald eagle. The studies were completed in 1999, and a report of the findings was issued in January 2002. Of the contaminants examined in the report, only mercury was found to pose a potentially significant effect to fish-eating birds, such as bald eagles, that feed in SRS reservoirs. USFWS and the South Carolina Department of Natural Resources personnel continue to review the report.

National Historic Preservation Act

The National Historic Preservation Act (NHPA) of 1966, Section 106, governs the protection and preservation of archaeological and historical resources. SRS ensures that it is in compliance with this act through the site-use process. All sites being considered for activities such as construction are evaluated by the University of South Carolina's Savannah River Archaeological Research Program (SRARP) group to ensure that archaeological or historic sites are not impacted.

SRARP personnel reviewed 66 site-use packages and surveyed 764 acres in support of SRS project activities during 2002. Most of the site-use packages were found to have no activities of significant impact in terms of the NHPA, but eight of them resulted in surveys being conducted because of the potential for land alteration in 2002. SRARP personnel also surveyed 1,473 acres during 2002 in support of onsite forestry activities.

The surveys of all 2,237 of these acres resulted in the investigations of 67 new archaeological sites and in revisits to 30 previously recorded sites for cultural resources management.

Floodplains and Wetlands

Under DOE General Provisions, 10 CFR, Part 1022 ("Compliance with Floodplains/Wetlands Environmental Review Requirements"), establishes policies and procedures for implementing the department's responsibilities in terms of compliance with Executive Orders 11988 ("Floodplain Management") and 11990 ("Protection of Wetlands"). No floodplain or wetland assessments were conducted at SRS during 2002.

Executive Orders 11988, "Floodplain Management," and 11990, "Protection of Wetlands"

Executive Order 11988, "Floodplain Management," was established to avoid long- and short-term impacts associated with the occupancy and modification of floodplains. The evaluation of impacts to SRS floodplains is ensured through the NEPA Evaluation Checklist and the site-use system.

Executive Order 11990, "Protection of Wetlands," was established to mitigate adverse impacts to wetlands caused by the destruction and modification of wetlands and to avoid new construction in wetlands wherever possible. Avoidance of impact to SRS wetlands is ensured through the site-use process, various departmental procedures and checklists, and project reviews by the SRS Wetlands Task Group.

Environmental Release Response and Reporting

Response to Unplanned Releases

Environmental Monitoring and Analysis (EMA, formerly the Environmental Monitoring Section) personnel respond to unplanned environmental releases—both radiological and nonradiological—upon request by area operations personnel. No unplanned environmental releases that occurred at SRS in 2002 required the sampling and analysis services of EMA.

Occurrences Reported to Regulatory Agencies

"Federally permitted" releases comply with legally enforceable licenses, permits, regulations, or orders.

If a nonpermitted release to the environment of a reportable quantity (RQ) or more of a hazardous substance (including radionuclides) occurs, CERCLA requires notification of the National Response Center. Also, the CWA requires that the National Response Center be notified if an oil spill causes a "sheen" on navigable waters, such as rivers, lakes, or streams. Oil spill reporting was reinforced with liability provisions in CERCLA's National Contingency Plan.

SRS had no CERCLA-reportable releases in 2002. This performance compares with no such releases reported during 2000 and 2001, one release in 1999, and one during 1998.

Two notifications—not required by CERCLA—were made by the site to regulatory agencies during 2002. Both were the result of an agreement to notify SCDHEC about sewage and petroleum product releases.

EPCRA (40 CFR 355.40) requires that reportable releases of extremely hazardous substances or CERCLA hazardous substances be reported to any local emergency planning committees and state emergency response commissions likely to be affected by the release. No EPCRA-reportable releases occurred in 2002.

Site Item Reportability and Issues Management Program

The Site Item Reportability and Issues Management (SIRIM) program, mandated by DOE Order 232.1A, "Occurrence Reporting and Processing of Operations Information," is designed to ". . . establish a system for reporting of operations information related to DOE-owned or operated facilities and processing of that information to provide for appropriate corrective action. . . ." It is the intent of the order that DOE be ". . . kept fully and currently informed of all events which could: (1) affect the health and safety of the public; (2) seriously impact the intended purpose of DOE facilities; (3) have a noticeable adverse effect on the environment; or (4) endanger the health and safety of workers."

Of the 253 SIRIM-reportable events in 2002, none was categorized as environmental.

Assessments/Inspections

The SRS environmental program is overseen by a number of organizations, both outside and within the DOE complex. In 2002, the WSRC environmental appraisal program consisted of self and independent assessments. It ensures the recognition of noteworthy practices, the identification of performance deficiencies, and the initiation and tracking of associated corrective actions until they are satisfactorily completed. The primary objectives of the WSRC assessment program are to ensure compliance with regulatory requirements and to foster continuous improvement. The program is an integral part of the site's Integrated Safety Management System and supports the SRS Environmental Management System, which continues to be certified to the standards of International Organization for Standardization (ISO) 14001. (ISO 14000 is a family of voluntary environmental management standards and guidelines.)

WSRC conducted nine environmental program-level assessments in 2002. These topics included

- management of fluorescent lamps as universal waste
- ozone depleting substances
- radionuclide NESHAP program
- NPDES industrial stormwater program
- hazardous waste management
- EPCRA 313 toxic release inventory
- subcontract laboratory quality assurance/quality control programs
- radiological performance objectives 2.3 and 2.10
- semiannual assessments of domestic water systems

During 2002, personnel from DOE–SR's Environmental Quality and Management Division again performed direct oversight and evaluation of WSRC's self-assessment program. Completed DOE assessments have met with positive results; routine

assessments have promoted improvement and helped ensure the adequacy of environmental programs and operations at SRS.

SCDHEC and EPA also provide external inspections of the SRS environmental program for regulatory compliance. Agency representatives performed nine comprehensive compliance inspections in 2002, as follows:

- *RCRA Compliance Evaluation Inspection* – The annual compliance evaluation inspection is an unannounced audit by SCDHEC and/or EPA. SCDHEC conducted the 2002 inspection for compliance with solid and hazardous waste management regulations. No deficiencies were noted during the entire audit.
- *Annual Air Compliance Inspection* – SCDHEC conducted the annual air compliance inspection of SRS. In general, the site was found to be in compliance.
- *Annual Underground Storage Tank Inspection* – SCDHEC inspected the site's 19 underground storage tanks. All were found to be in compliance with the appropriate regulations.
- *Annual NPDES 3560 Compliance Audit* – SCDHEC conducted the annual 3560 environmental audit of the site's NPDES-permitted outfalls. Overall, SRS received a satisfactory rating for this audit.
- *Quarterly Inspections of SRS Bottled Water Facility* – SCDHEC conducted quarterly inspections of the SRS Bottled Water Facility. Overall, the results of these inspections were favorable.
- *SRS Domestic Water Laboratory Certification Audit* – SCDHEC conducted an evaluation of SRS's Domestic Water Laboratory for the purpose of renewing the 3-year certificate the laboratory holds to perform coliform analyses that are routinely reported to SCDHEC for compliance purposes. The certificate was reissued.
- *Burma Road Landfill Inspection* – SCDHEC conducted the annual inspection of the Burma Road construction and demolition landfill. The site was found to be satisfactory.
- *Groundwater Comprehensive Monitoring Evaluation* – SCDHEC conducted an unannounced RCRA inspection of SRS's groundwater program. No deficiencies or permit violations were cited.
- *NPDES Unscheduled Compliance Sampling Inspection* – SCDHEC performed an unscheduled NPDES compliance sampling inspection at SRS in September. During the inspection, a pH exceedance caused by leakage from groundwater well 905–18 was discovered. The well was shut down immediately upon discovery of the problem.

Environmental Permits

SRS had 590 construction and operating permits in 2002 that specified operating levels for each permitted source. Table 2–3 summarizes the permits held by the site during the past 5 years. These numbers reflect only permits obtained by WSRC for itself and for other SRS contractors that requested assistance in obtaining permits. It also should be noted that these numbers include some permits that were voided or closed some time during the calendar year (2002).

Environmental Training

The site's environmental training program identifies training activities to teach job-specific skills that protect the employee and the environment while satisfying regulatory training requirements. Regularly scheduled classes in this program at SRS include the Environmental Laws and Regulation Overview and the Environmental Compliance Authority Modules courses.

Facility Decommissioning

With the rapidly declining need for a large nuclear weapons stockpile, many SRS facilities no longer produce or process nuclear materials. They have become surplus and must be dispositioned safely and economically. Many of them are large and complex and contain materials that, if improperly handled or stored, could be hazardous. SRS faces a major task in the cleanup, reuse, safe storage, and demolition of these facilities. The Facilities Decommissioning Division (now the Facilities Disposition Projects) was established in 1996 to meet this challenge. In 2002, SRS began extensive decommissioning activities in D-Area, M-Area, and TNX.

Table 2–3
SRS Construction and Operating Permits, 1998–2002

Type of Permit	Number of Permits				
	1998	1999	2000	2001	2002
Air	202	200	199	172	150
U.S. Army Corps of Engineers 404	1	0	0	0	0
Army Corps of Engineers Nationwide Permit	6	4	1	5	5
Domestic Water	194	203	203	203	203
Industrial Wastewater	83	86	77	70	66
NPDES–Discharge	1	1	1	1	1
NPDES–General Utility	1	1	1	0	0
NPDES–No Discharge	1	1	1	1	1
NPDES–Stormwater	2	2	2	2	2
RCRA	1	1	1	1	1
Sanitary Wastewater	139	141	133	133	133
SCDHEC 401	2	1	1	1	0
SCDHEC Navigable Waters	4	0	0	1	1
Solid Waste	5	5	5	4	2
Underground Injection Control	31	18	23	20	18
Underground Storage Tanks	24	20	7[a]	7	7
Totals	697	684	655	621	590

a This number was revised to reflect the actual number of permits that included requirements for 20 underground storage tanks.

Editors' note: The "Environmental Compliance" chapter is unique in that its number of contributing authors is far greater than the number for any other chapter in this report. Space/layout constraints prevent us from listing all of them on the chapter's first page, so we list them here instead. Their contributions, along with those of the report's other authors, continue to play a critical role in helping us produce a quality document—and are very much appreciated.

Ronald Beul, CBU	Linda Karapatakis, ESS	Hal Morris, OBU
Paul Carroll, ESS	Bruce Lawrence, ESS	Vernon Osteen, ESS
Carl Cook, ESS	Linn Liles, ESS	Donald Padgett, ESS
Natalie Ferguson, OBU	Jeff Lintern, ESS	Paul Rowan, ESS
Pete Fledderman, ESS	Nancy Lowry, ESS	Stuart Stinson, ESS
Chuck Hayes, CBU	Lynn Martin, OBU	Michele Wilson, ESS

Chapter 3

Effluent Monitoring

Pete Fledderman, Donald Padgett, and Monte Steedley
Environmental Services Section

Timothy Jannik
Savannah River Technology Center

EFFLUENT monitoring at Savannah River Site (SRS) is conducted to demonstrate compliance with applicable standards and regulations. Site effluent monitoring activities are divided into radiological and nonradiological programs. A complete description of sampling and analytical procedures used for effluent monitoring by the Environmental Monitoring and Analysis group (formerly the Environmental Monitoring Section) of the site's Environmental Services Section (formerly the Environmental Protection Department) can be found in sections 1101–1111 (SRS EM Program) of the *Savannah River Site Environmental Monitoring Section Plans and Procedures*, WSRC–3Q1–2, Volume 1. A summary of data results is presented in this chapter; more complete data can be found in tables on the CD included with this report.

Radiological Monitoring

Radiological effluent monitoring results are a major component in determining compliance with applicable dose standards. Savannah River Site (SRS) management philosophy ensures that potential exposures to members of the public and to onsite workers are kept as far below regulatory standards as is reasonably achievable. This philosophy is known as the "as low as reasonably achievable" (ALARA) concept.

SRS airborne and liquid effluents that potentially contain radionuclides are monitored at their points of discharge by a combination of direct measurement and/or sample extraction and analysis. Each operating facility maintains ownership of and is responsible for its radiological effluents.

Unspecified alpha and beta emissions (the measured gross activity minus the identified individual radionuclides) in airborne and liquid releases are large contributors—on a percentage basis—to offsite doses, especially for the airborne pathway from diffuse and fugitive releases. Because some (if not most) of these emissions are from naturally occurring radionuclides, these emissions are accounted for separately from actual strontium-90 and plutonium-239 emissions. Therefore, releases of unspecified alpha emissions and nonvolatile beta emissions are listed separately in the source term. Prior to 2000, these emissions were included in plutonium-239 and strontium-89,90 releases. For dose calculations, the unspecified alpha releases were assigned the plutonium-239 dose factor, and the unspecified nonvolatile beta releases were assigned the strontium-90 dose factor (chapter 5, "Potential Radiation Doses").

Airborne Emissions

Process area stacks that release or have the potential to release radioactive materials are monitored continuously by applicable online monitoring and/or sampling systems [SRS EM Program, 2001].

Depending on the processes involved, discharge stacks also may be monitored with "real-time" instrumentation to determine instantaneous and cumulative atmospheric releases to the environment. Tritium is one of the radionuclides monitored with continuous real-time instrumentation.

The following effluent sampling and monitoring changes were made during 2002:

- Air effluent sampling at the K-Area disassembly basin stacks was discontinued at the end of October, following dewatering of the facility.
- Air effluent sampling at 232–H (lines 1 and 2 stack and line 3 stack) was discontinued in October, with regulatory approval, because releases at this location have been extremely low during the past several years.

Diffuse and Fugitive Sources

Estimates of radionuclide releases from unmonitored diffuse and fugitive sources also are included in the SRS radioactive release totals. A diffuse source is defined as an area source. A fugitive source is defined as an undesigned localized source.

Diffuse and fugitive releases are calculated using the U.S. Environmental Protection Agency's (EPA's)

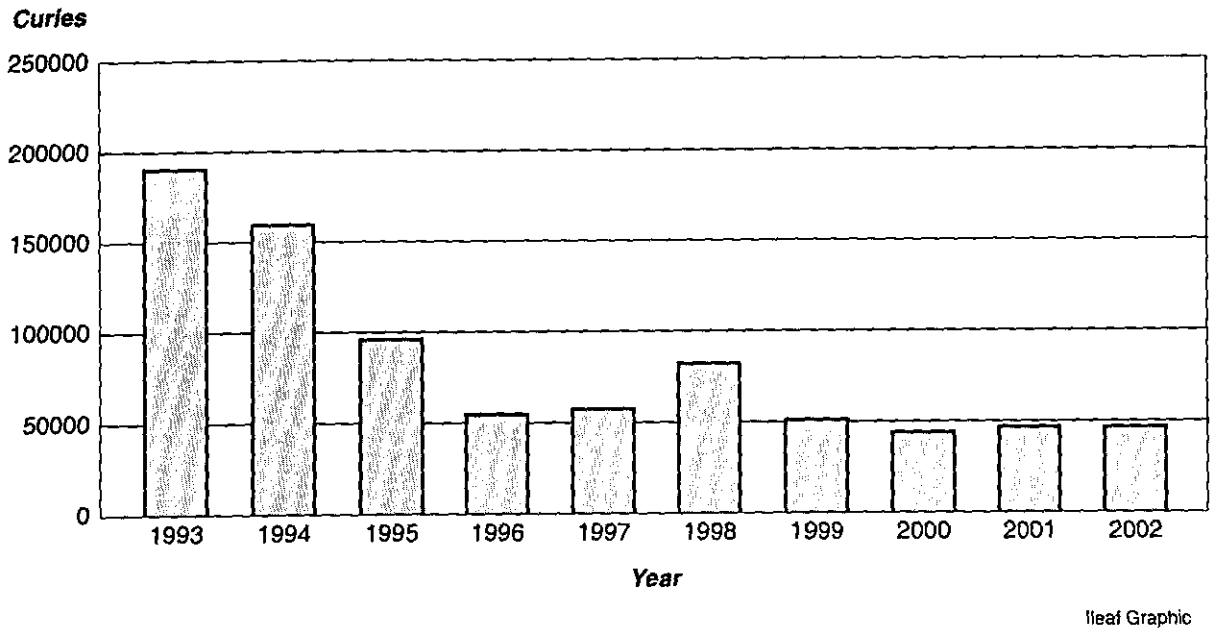

Figure 3–1 Ten-Year History of SRS Annual Atmospheric Tritium Releases

recommended methods. Because these methods are conservative, they generally lead to overestimates of actual emissions.

Monitoring Results

The total amount of radioactive material released to the environment is quantified by using data obtained from continuously monitored airborne effluent releases points and estimates of diffuse and fugitive sources in conjunction with calculated release estimates of unmonitored radionuclides from the separations areas.

The unmonitored radionuclides in the separations areas are fission product tritium, carbon-14, and krypton-85. These radionuclides cannot be measured readily in the effluent streams; therefore, the values are calculated on an annual basis and are based on production levels.

Because of decreased operations in H-Canyon, the amount of krypton-85 estimated to have been released by the site decreased 51 percent—from 64,700 Ci in 2001 to 31,500 in 2002. This accounted for 40 percent of the total radioactivity released to the atmosphere from SRS operations.

Tritium Tritium in elemental and oxide forms accounted for 60 percent of the total radioactivity released to the atmosphere from SRS operations. During 2002, about 47,300 Ci of tritium were released from SRS, compared to about 47,400 Ci in 2001.

Because of improvements in facilities, processes, and operations, and because of changes in the site's missions, the amount of tritium (and other atmospheric radionuclides) released has been reduced throughout the history of SRS. In recent years, because of changes in the site's missions and the existence of the Replacement Tritium Facility, the total amount of tritium released has fluctuated but has remained less than 100,000 Ci per year (figure 3–1).

Comparison of Average Concentrations in Airborne Emissions to DOE Derived Concentration Guides Average concentrations of radionuclides in airborne emissions are calculated by dividing the yearly release total of each radionuclide from each stack by the yearly stack flow quantities. These average concentrations then can be compared to the DOE derived concentration guides (DCGs) in DOE Order 5400.5, "Radiation Protection of the Public and the Environment," as a screening method to determine if existing effluent treatment systems are proper and effective. The 2002 atmospheric effluent annual-average concentrations, their comparisons against the DOE DCGs, and the quantities of radionuclides released are provided, by discharge point, on the CD accompanying this report.

DCGs are used as reference concentrations for conducting environmental protection programs at all DOE sites. DCGs are applicable at the point of discharge (prior to dilution or dispersion) under conditions of continuous exposure.

Most of the SRS radiological stacks/facilities release small quantities of radionuclides at concentrations below the DOE DCGs. However, certain radionuclides—tritium (in the oxide form) from the reactor facilities and the tritium facilities, plutonium-239 from the 291–F stack, and plutonium-238 and plutonium-239 from the 221–S stack—were emitted at concentration levels above the DCGs. Because of the extreme difficulty involved in removing tritium and because of current facility designs, site missions, and operational considerations, this situation is unavoidable. The offsite dose consequences from all atmospheric releases during 2002, however, remained well below the DOE and EPA annual atmospheric pathway dose standard of 10 mrem (0.1 mSv) (chapter 5).

Liquid Discharges

Each process area liquid effluent discharge point that releases or has potential to release radioactive materials is sampled routinely and analyzed for radioactivity [SRS EM Program, 2001].

Depending on the processes involved, liquid effluents also may be monitored with real-time instrumentation to ensure that instantaneous releases stay within established limits. Because the instruments have limited detection sensitivity, online monitoring systems are not used to quantify SRS liquid radioactive releases at their current low levels.

Monitoring Results

Data from continuously monitored liquid effluent discharge points are used in conjunction with site seepage basin and Solid Waste Disposal Facility migration release estimates to quantify the total radioactive material released to the Savannah River from SRS operations. SRS liquid radioactive releases for 2002 are shown by source on the CD accompanying this report. These data are a major component in the determination of offsite dose consequences from SRS operations.

Direct Discharges of Liquid Effluents Direct discharges of liquid effluents are quantified at the point of release to the receiving stream, prior to dilution by the stream. The release totals are based on measured concentrations and flow rates.

Tritium accounts for nearly all the radioactivity discharged in SRS liquid effluents. The total amount of tritium released directly from process areas (i.e., reactor, separations, Effluent Treatment Facility) to site streams during 2002 was 1,140 Ci, which was 35 percent less than the 2001 total of 1,748 Ci.

Direct releases of tritium to site streams for the years 1993–2002 are shown in figure 3–2. The migration and transport of radionuclides from site seepage basins and the Solid Waste Disposal Facility is discussed in chapter 4 ("Radiological Environmental Surveillance").

Comparison of Average Concentrations in Liquid Releases to DOE Derived Concentration Guides In addition to dose standards, DOE Order 5400.5 imposes other control considerations on liquid releases. These considerations are applicable to direct discharges but not to seepage basin and Solid Waste Disposal Facility migration discharges. The DOE order lists DCG values for most radionuclides.

DCGs are applicable at the point of discharge from the effluent conduit to the environment (prior to dilution or dispersion). According to DOE Order 5400.5, exceedance of the DCGs at any discharge point may require an investigation of "best available technology" waste treatment for the liquid effluents. Tritium in liquid effluents is specifically excluded from "best available technology" requirements; however, it is not excluded from other ALARA considerations. DOE DCG compliance is demonstrated when the sum of the fractional DCG values for all radionuclides detectable in the effluent is less than 1.00, based on consecutive 12-month-average concentrations. The 2002 liquid effluent annual-average concentrations, their comparisons against the DOE DCGs, and the quantities of radionuclides released are provided, by discharge point, on the CD accompanying this report.

The data show that the U3R–2A ETF outfall at the Road C discharge point exceeded the DCG guide for 12-month-average tritium concentrations during 2002. However, as noted previously, DOE Order 5400.5 specifically exempts tritium from "best available technology" waste treatment investigation requirements. This is because there is no practical technology available for removing tritium from dilute liquid waste streams. No other discharge points exceeded the DOE DCGs during 2002.

Nonradiological Monitoring

Airborne Emissions

The South Carolina Department of Health and Environmental Control (SCDHEC) regulates nonradioactive air emissions—both criteria pollutants and toxic air pollutants—from SRS sources. Each source of air emissions is permitted or exempted by SCDHEC, with specific limitations and monitoring requirements identified. The bases for the limitations and monitoring requirements are outlined in various

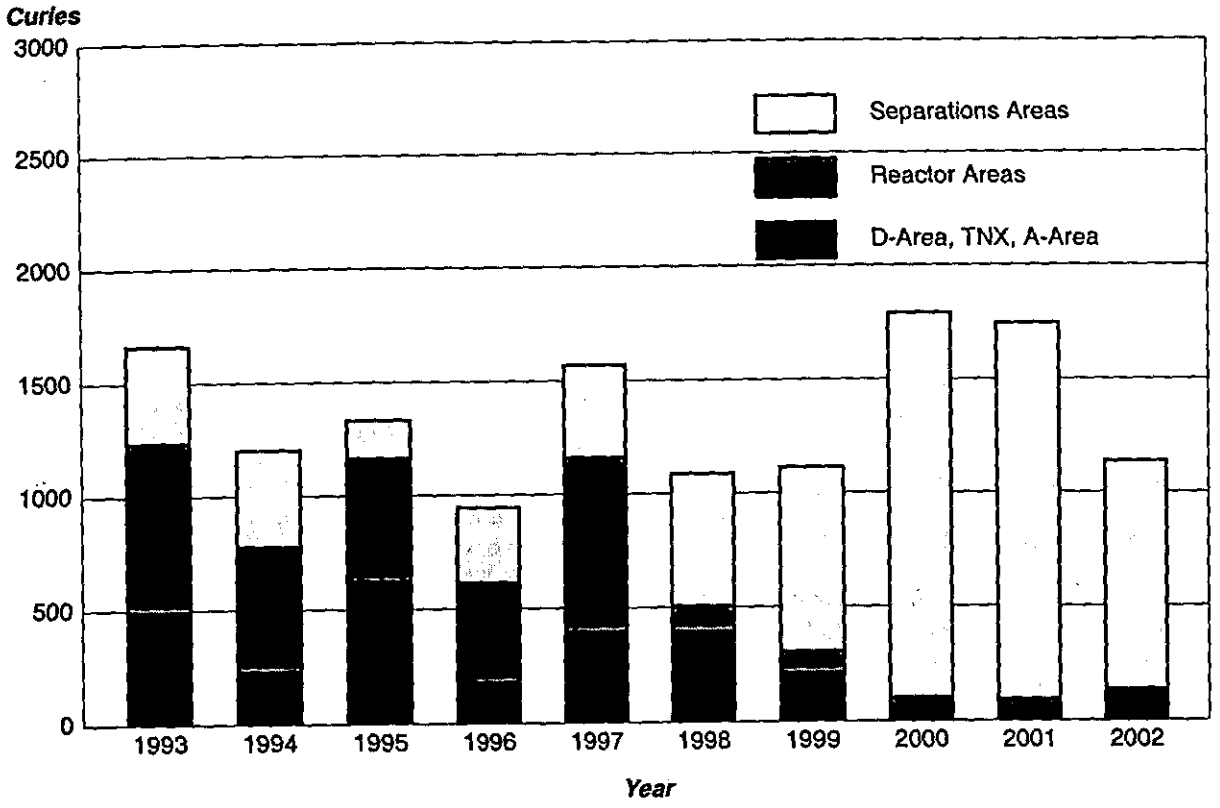

Ileaf Graphic

Figure 3–2 Ten-Year History of Direct Releases of Tritium to SRS Streams
Operations at D-Area and TNX were discontinued in 2000 and 2001, respectively. Releases from A-Area and the reactor areas represent only a small percentage of the total direct releases of tritium to site streams. The reactor area releases include the overflows from PAR Pond and L Lake.

South Carolina and federal air pollution control regulations and standards. Many of the applicable standards are source dependent, i.e., applicable to certain types of industry, processes, or equipment. However, some standards govern all sources for criteria and toxic air pollutants and ambient air quality. Air pollution control regulations and standards applicable to SRS sources are discussed briefly in appendix A, "Applicable Guidelines, Standards, and Regulations." The SCDHEC air standards for toxic air pollutants can be found at http://www.scdhec.net/baq on the Internet.

At SRS, there are 150 permitted/exempted nonradiological air emission sources, 128 of which were in operation in some capacity during 2002. The remaining 22 sources either were being maintained in a "cold standby" status or were under construction.

Description of Monitoring Program

Major nonradiological emissions of concern from stacks at SRS facilities include sulfur dioxide, carbon monoxide, oxides of nitrogen, particulate matter smaller than 10 microns, volatile organic compounds (VOCs), and toxic air pollutants. Only the most significant monitoring requirements are discussed below.

The most significant method of source monitoring at SRS is the annual air emissions inventory. Emissions from SRS sources are determined during an annual emissions inventory from standard calculations using source operating parameters. Many of the processes at SRS, however, are unique sources requiring nonstandard, complex calculations. The hourly and total annual emissions for each source then can be compared against their respective permit limitations.

At the SRS powerhouses, stack compliance tests are performed every 2 years for each boiler by airborne emission specialists under contract to SRS.

Sulfur content and BTU output are used to calculate sulfur dioxide emissions. SCDHEC also conducts visible-emissions observations during the tests to verify compliance with opacity standards. The day-to-day control of particulate matter smaller than

10 microns is demonstrated by opacity meters in all SRS powerhouse stacks.

For the package steam generating boilers in K-Area, compliance with sulfur dioxide standards is determined by analysis of the fuel oil purchased from the offsite vendor. The percent of sulfur in the fuel oil must be below 0.5 and is reported to SCDHEC each quarter.

Monitoring of SRS diesel-powered equipment consists of tracking fuel oil consumption as the basis for determining permit compliance.

SRS has several sources of toxic air pollutants; however, there are no specific monitoring requirements in their respective permits. Because some toxic air pollutants also are regulated as VOCs, some SRS sources (soil vapor extraction units and air strippers) are required to be monitored by calculating and reporting VOC emissions on a quarterly basis.

Compliance by all SRS permitted sources is determined during annual compliance inspections by the local SCDHEC district air manager.

Compliance by all toxic air pollutant and criteria pollutant sources also is determined by using U.S. Environmental Protection Agency (EPA)-approved air dispersion models. The Industrial Source Complex Version No. 3 model was used to predict maximum ground-level concentrations occurring at or beyond the site boundary for new sources permitted in 2002.

Monitoring Results

In 2002, operating data were compiled and emissions calculated for 2001 operations for all site air emission sources. Because this process, which begins in January, requires up to 6 months to complete, this report will provide a comprehensive examination of total 2001 emissions, with only limited discussion of available 2002 monitoring results for specific sources.

The 2001 total criteria and toxic air pollutant emissions results for all SRS sources, as determined by the 2002 air emissions inventory, are provided in table 3–1 and on the CD accompanying this report. A review of the calculated emissions for each source for calendar year 2001 determined that SRS sources had operated in compliance with permitted emission rates. Actual 2002 emissions will be compiled and reported in depth in the *SRS Environmental Report for 2003*. Some toxic air pollutants (e.g., benzene) regulated by SCDHEC also are, by nature, VOCs. As such, the total for VOCs in table 3–1 includes toxic air pollutant emissions. This table also includes the emissions for some hazardous air pollutants that are regulated under the Clean Air Act but not by SCDHEC Standard No. 8. These pollutants are included because they are compounds of some Standard No. 8 pollutants.

Table 3–1
2001 Criteria Pollutant Air Emissions

Pollutant Name	Actual Emissions[a] (Tons/Year)
Sulfur dioxide	5.37E+02
Total suspended particulates	5.64E+02
PM_{10} (particulate matter 10 microns)	1.96E+02
Carbon monoxide	4.58E+03
Ozone (volatile organic compounds)	1.54E+02
Gaseous fluorides (as hydrogen fluoride)	1.67E–01
Nitrogen dioxide	3.87E+02
Lead	7.95E–02

a From all SRS sources (permitted and nonpermitted)

Two power plants with five overfeed stoker-fed coal-fired boilers are operated by Westinghouse Savannah River Company (WSRC) at SRS. The location, number of boilers, and capacity of each boiler for these plants are listed in table 3–2. Because of an alternating test schedule, only A-Area boiler No. 1 was stack tested in 2002. Test results, shown in table 3–3, indicated the boiler was being operated in compliance with permitted emission rates.

SRS also has two package steam generating boilers in K-Area fired by No. 2 fuel oil. The percent of sulfur in the fuel oil burned during the year was certified by the vendor to meet the requirements of the permit.

At SRS, 97 permitted and exempted sources, both portable and stationary, are powered by internal combustion diesel engines. These sources include portable air compressors, diesel generators, emergency cooling water pumps, and fire water pumps. During the 2002 compliance inspections, total fuel oil consumption and opacity for all inspected diesel engines were found to be in compliance.

Table 3–2
SRS Power Plant Boiler Capacities

Location	Number of Boilers	Capacity (BTU/hr)
A-Area	2	71.7E+06
H-Area	3	71.1E+06

Table 3–3
Boiler Stack Test Results (A-Area)

Boiler	Pollutant	Emission Rates	
		lb/10^6 BTU	lb/hr
A #2	Particulates[a]	0.56	51.91
	Sulfur dioxide[a]	NC[b]	NC[b]

a The compliance level is 0.6 lb/million BTU for particulates and 3.5 lb/million BTU for sulfur dioxide.
b Not calculated

Another significant source of criteria pollutant emissions at SRS is the controlled burning of vegetation and undergrowth by the U.S. Department of Agriculture Forest Service–Savannah River (USFS–SR) as a means of preventing uncontrolled forest fires. USFS–SR personnel burned only 4,505 acres across the site during 2002 because of drought conditions. This number contrasts with the 17,711 acres burned in 2001.

Thirty-three of the SRS permitted sources are permitted for toxic air pollutants; 19 of these were operated during 2002. Several of the toxic air pollutant sources—specifically, the soil vapor extraction and air stripper units—have permit conditions requiring the calculation of the running total annual VOC emissions, which are to be calculated and reported to SCDHEC quarterly. As reported to SCDHEC during 2002, the calculated annual VOC emissions were determined to be well below the permit limit for each unit.

Ambient Air Quality

Under existing regulations, SRS is not required to conduct onsite monitoring for ambient air quality; however, the site is required to show compliance with various air quality standards. To accomplish this, air dispersion modeling was conducted during 2002 for new emission sources or modified sources as part of the sources' construction permitting process. The modeling analysis showed that SRS air emission sources were in compliance with applicable regulations.

Liquid Discharges

Description of Monitoring Program

SRS monitors nonradioactive liquid discharges to surface waters through the National Pollutant Discharge Elimination System (NPDES), as mandated by the Clean Water Act. As required by EPA and SCDHEC, SRS has NPDES permits in place for discharges to the waters of the United States and South Carolina. These permits establish the specific sites to be monitored, parameters to be tested, and monitoring frequency—as well as analytical, reporting, and collection methods. Detailed requirements for each permitted discharge point can be found in the individual permits, which are available to the public through SCDHEC's Freedom of Information office at (803) 734–5376.

In 2002, SRS discharged water into site streams and the Savannah River under two NPDES permits: one for industrial wastewater (SC0000175) and one for stormwater runoff—SCR00000 (industrial discharge). Permit SC0000175 regulated 31 industrial wastewater outfalls in 2002. Permit SCR100000 does not require sampling unless requested by SCDHEC to address specific discharge issues at a given construction site; SCDHEC did not request such sampling in 2002. Permit ND0072125 is a "no discharge" water pollution control land application permit that regulates sludge application and related sampling at onsite sanitary wastewater treatment facilities.

NPDES samples are collected in the field according to 40 CFR 136, the federal document that lists specific sample collection, preservation, and analytical methods acceptable for the type of pollutant to be analyzed. Chain-of-custody procedures are followed after collection and during transport to the analytical laboratory. The samples then are accepted by the laboratory and analyzed according to procedures listed in 40 CFR 136 for the parameters required by the permit.

Monitoring Results

SRS reports analytical results to SCDHEC through a monthly discharge monitoring report (EPA Form 3320–1).

Twenty-eight of the 31 outfalls permitted by SC0000175 in 2002 discharged. Results from only 10 of the 5,401 sample analyses performed during the year exceeded permit limits. A list of the 2002 NPDES exceedances appears in table 3–4. SRS achieved a 99.8-percent compliance rate—higher than the DOE-mandated 98-percent rate.

The 2002 exceedance total of 10 represents a decrease from the 24 exceedances of 2001.

SRS received approval from EPA and SCDHEC in 2001 to use *Daphnia ambigua* as the species for chronic-toxicity testing. It was anticipated that this approval would allow the site to use both *Ceriodaphnia dubia* and *Daphnia ambigua* as test species; however, only *Daphnia ambigua* was

approved. As a result, SRS filed an appeal with SCDHEC in October 2001. The appeal was dismissed in May 2002, and the site began using *Daphnia ambigua* in June 2002.

One hundred percent of the required stormwater discharge samples were collected and analyzed during 2002. This included an adverse climatic condition waiver for outfall E–01. SCDHEC has not mandated permit limits for stormwater outfalls.

During the first and third quarters of 2002, dewatered sludge was sampled and analyzed for pollutants of concern, and approximately 70 cubic yards of sludge was applied to the land. No sludge was applied during the second and fourth quarters. The analytical results indicated that pollutant concentrations were within regulatory limits.

Table 3–4
2002 Exceedances of SCDHEC-Issued NPDES Permit Liquid Discharge Limits at SRS

Page 1 of 1

Department/ Division	Outfall	Date	Analysis	Possible Cause	Corrective Action
FSS/LSD/LOS	A–01	Jan. 14	C–TOX	Test organism inappropriate for discharge water	Use of alternate species approved but under appeal
FSS/LSD/LOS	A–01	March 8	C–TOX	Test organism inappropriate for discharge water	Use of alternate species approved but under appeal
FSS/LSD/LOS	A–01	April 8	C–TOX	Test organism inappropriate for discharge water	Use of alternate species approved but under appeal
ERD	A–11	Feb. 4	C–TOX	Test organism inappropriate for discharge water	Use of alternate species approved but under appeal
ERD	A–11	March 8	C–TOX	Test organism inappropriate for discharge water	Use of alternate species approved but under appeal
SUD	H–08	Jan. 31	pH	Unknown	Resampled; in compliance
SWD	H–16	April 22	pH	Unknown	Resampled; in compliance
ERD	A–11	June 3	C–TOX	Incomplete third brood during lab analysis	None required
DPD	H–02	August 22	TSS	Ruptured domestic water line	Line repaired
HLW	H–07	Sept. 23	pH	Leakage from process well	Well valve repaired

Key: C-TOX – Chronic toxicity
TSS – Total suspended solids

Chapter 4

Environmental Surveillance

Pete Fledderman, Donald Padgett, and Monte Steedley
Environmental Services Section

Timothy Jannik
Savannah River Technology Center

Robert Turner
Site Utilities Department

ENVIRONMENTAL surveillance at the Savannah River Site (SRS) is designed to survey and quantify any effects that routine and nonroutine operations could have on the site and on the surrounding area and population. Site surveillance activities are divided into radiological and nonradiological programs.

As part of the radiological surveillance program, routine surveillance of all radiation exposure pathways is performed on all environmental media that may lead to a measurable annual dose at and beyond the site boundary.

Nonradioactive environmental surveillance at SRS involves the sampling and analysis of surface water, drinking water, sediment, groundwater, and fish. Results from the analyses of surface water, drinking water, sediment, and fish are discussed in this chapter. A description of the groundwater monitoring program analysis results can be found in chapter 6, "Groundwater."

The Environmental Monitoring and Analysis group (EMA, formerly the Environmental Monitoring Section) of the Environmental Services Section (formerly the Environmental Protection Department) and the Savannah River Technology Center (SRTC) perform surveillance activities. The Savannah River also is monitored by other groups, including the South Carolina Department of Health and Environmental Control (SCDHEC), the Georgia Department of Natural Resources, and the Academy of Natural Sciences of Philadelphia (ANSP).

A complete description of the EMA surveillance program, including sample collection and analytical procedures, can be found in section 1105 of the *Savannah River Site Environmental Monitoring Section Plans and Procedures*, WSRC–3Q1–2, Volume I (SRS EM Program). Brief summaries of analytical results are presented in this chapter; complete data sets can be found in tables on the CD accompanying this report.

Radiological Surveillance

Air

Description of Surveillance Program

EMS maintains a network of 17 sampling stations in and around SRS to monitor the concentration of tritium and radioactive particulate materials in the air.

Surveillance Results

Except for tritium, specific radionuclides were not routinely detectable at the site perimeter. Both onsite and offsite activity concentrations were similar to levels observed in previous years.

Average gross alpha and beta results were slightly lower in 2002 than in 2001. However, they are consistent with historical results, which demonstrate a long-term variability.

No manmade gamma-emitting radionuclides were observed in 2002. These results are consistent with historical results, which indicate only a small number of samples with detectable activity.

Detectable alpha activity, primarily uranium isotopes, was observed at three offsite locations; generally, these concentrations were consistent with historical results. All isotopes at the remaining locations were below detection levels. As observed in previous years, none of the samples showed strontium-89,90 above the lower limit of detection (LLD).

Tritium-in-air results for 2002 were similar to those observed in 2001. As in previous years, the Burial Ground North location showed average and maximum concentrations significantly higher than those observed at other locations. This was expected because of its proximity to SRS's tritium facilities,

which are near the center of the site. Consistent with the SRS source term, tritium concentrations generally decrease with increasing distance from the tritium facilities.

Rainwater

Description of Surveillance Program

SRS maintains a network of rainwater sampling sites as part of the air surveillance program. These stations are used to measure deposition of radioactive materials.

Surveillance Results

Gamma Emitting Radionuclides Except at the Burial Ground North location, no detectable manmade gamma-emitting radionuclides were observed in rainwater samples in 2002.

Detectable cesium-137 was observed at Burial Ground North from May through November, with a maximum concentration of 1,180 pCi/m^2; this location showed a spike in May and June, then showed a fairly regular decrease to long-term historical levels. An Environmental Monitoring Section investigation showed a similar increase in both gross alpha and gross beta activity in rainwater; however, air particulate filter samples collected during this time indicated no unusual concentrations. The field station and the sampling equipment were checked for contamination, with negative results. Based on the investigation's inconclusive results, the reason for the observed increase in concentrations is unknown.

Except for the previously discussed Burial Ground North results, the gross alpha and gross beta results were consistent with those of 2001. Although the 2002 results generally were slightly lower than those of 2001, no long-term increasing or decreasing trend was evident. This implies that the observed values are natural background and does not indicate any contribution directly attributable to SRS.

The analysis of rain ion columns was expanded in 1999 to include uranium isotopes (uranium-234, uranium-235, uranium-238), americium-241, and curium-244—in addition to plutonium isotopes (plutonium-238 and plutonium-239). Except for U-234 and U-238 at several locations, all isotopes were below detection levels in 2002; generally, these concentrations were consistent with historical results.

As in 2001, no detectable levels of strontium-89,90 were observed in rainwater samples during 2002.

As in previous years, tritium-in-rain values were highest near the center of the site. This is consistent with the H-Area effluent release points that routinely release tritium. As with tritium in air, concentrations generally decreased as distance from the effluent release point increased.

Gamma Radiation

Description of Surveillance Program

Ambient gamma exposure rates in and around SRS are monitored by a network of thermoluminescent dosimeters (TLDs).

Surveillance Results

Exposures at all TLD monitoring locations show some variation based on normal site-to-site and year-to-year differences in the components of natural ambient gamma exposure levels.

In general, the 2002 ambient gamma radiation monitoring results indicated gamma exposure rates slightly lower than those observed at the same locations in 2001. However, these results generally are consistent with previously published historical results, and indicate that—except in the case of population centers—no significant difference in average exposure rates is observed between monitoring networks.

E-Area Stormwater Basins

Description of Surveillance Program

Stormwater accumulating in the E-Area Stormwater basins is monitored because of potential contamination.

Surveillance Results

Because of dry conditions, no samples were obtained from the E–03 and E–06 locations in 2002. Because there are no active discharges to the E-Area stormwater basins, the primary contributor to seepage basin water is rainwater runoff. In 2002, the highest mean tritium concentration, 2.85E+05 pCi/L, was detected in E–05. This is the result of two tritium spikes caused by equipment failure that resulted in drainage from the nearby Four Mile Creek phytoremediation project. This concentration is similar to last year's high mean tritium concentration for the same location. Mean cobalt-60, cesium-137, and gross alpha concentrations all were below the minimum detectable concentrations (MDCs).

Site Streams

Description of Surveillance Program

Continuous surveillance is used on several SRS streams that monitor below process areas and that

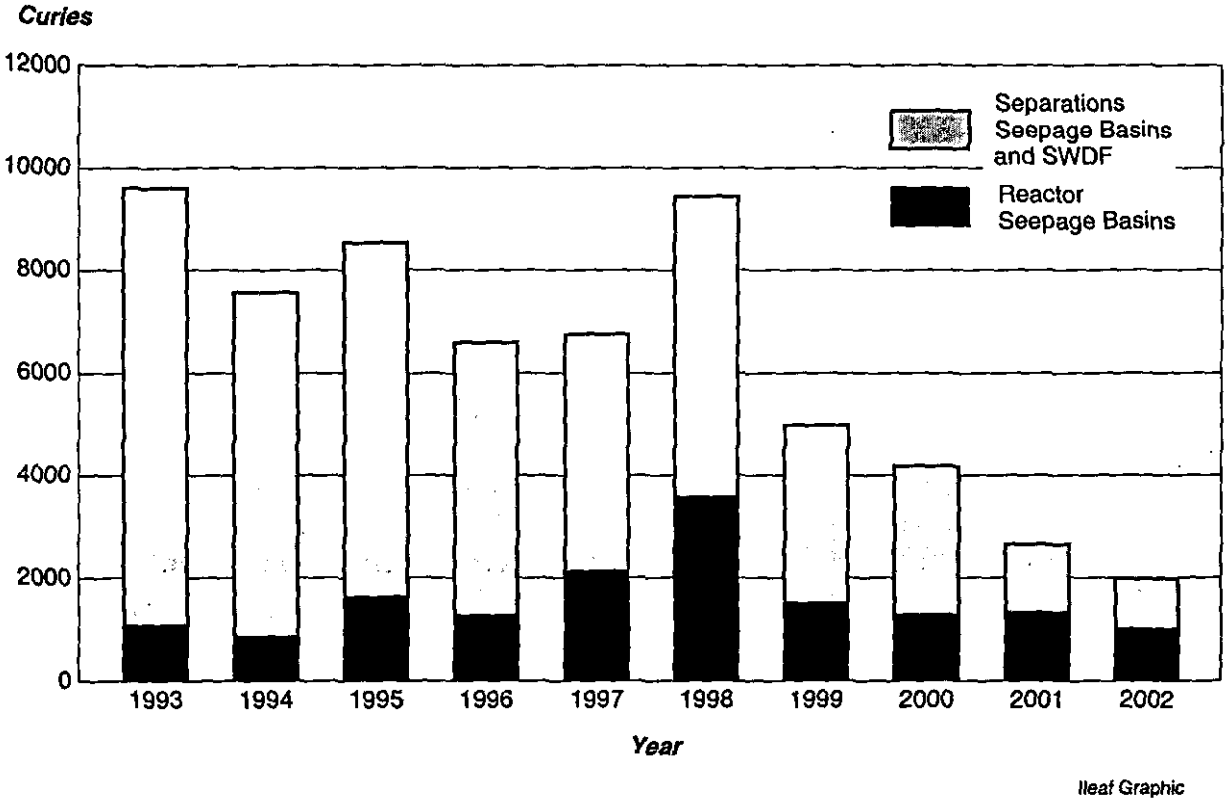

Figure 4–1 Tritium Migration from SRS Seepage Basins and SWDF to Site Streams, 1993–2002

serve to detect and quantify levels of radioactivity in liquid effluents being transported to the Savannah River.

Surveillance Results

The tritium, gross alpha, and gross beta mean concentrations increased at the U3R–1A control location in late 2001, and investigations were begun in an effort to determine the reason for the elevated concentrations. It was discovered that there had been an error in the analysis of tritium in 2001; as a result, the 2002 sample values were able to be reported correctly. The mean tritium concentration for 2002 was below the MDC.

The investigation into the gross alpha and gross beta results has proven inconclusive. No offsite activities that would affect sample results were identified, but additional water and sediment samples have been collected, and the investigation is continuing.

Mean 2002 gross alpha and gross beta concentrations at surveillance locations other than U3R–1A generally were consistent with historical data.

A technetium-99 measurement program begun in 2001 is still in the development stages in terms of establishing historical technetium-99 levels. During 2002, as in 2001, technetium-99 was detected at FM–2, FM–2B, and FM–A7.

Mean tritium concentrations at downstream locations were consistent with historical values.

Seepage Basin and Solid Waste Disposal Facility Radionuclide Migration

To incorporate the migration of radioactivity to site streams into total radioactive release quantities, EMS monitored and quantified the migration of radioactivity from site seepage basins and the Solid Waste Disposal Facility (SWDF) in 2002 as part of its stream surveillance program. During 2002, tritium, strontium-89,90, technetium-99, and cesium-137 were detected in migration releases. Measured iodine-129 results were not available from EMS and the value measured in 1996 was used for dose calculation.

Figure 4–1 is a graphical representation of releases of tritium via migration to site streams for the years 1993–2002. During 2002, the total quantity of tritium migrating from the seepage basins and SWDF was about 2,007 Ci, compared to 2,675 Ci in 2001. The decline is attributed to the continuing depletion and decay of the tritium inventory in the seepage basins.

F-Area and H-Area Seepage Basins and SWDF Radioactivity previously deposited in the F-Area and H-Area seepage basins and SWDF continues to migrate via the groundwater and to outcrop into Four Mile Creek and into Upper Three Runs.

Measured migration of tritium into Four Mile Creek in 2002 occurred as follows:

- from F-Area seepage basins, 226 Ci—a 20-percent decrease from the 2001 total of 284 Ci
- from H-Area seepage basin 4 and SWDF, 381 Ci—a seven-percent decrease from the 2001 total of 411 Ci
- from H-Area seepage basins 1, 2, and 3, 95 Ci—a 41-percent decrease from the 2001 total of 161 Ci

The measured migration from the north side of SWDF and the General Separations Area (GSA) into Upper Three Runs in 2002 was 275 Ci, a 42-percent decrease from the 2001 total of 470 Ci. (The GSA is in the central part of SRS and contains all waste disposal facilities, chemical separations facilities, associated high-level waste storage facilities, and numerous other sources of radioactive material.)

The total amount of strontium-89,90 entering Four Mile Creek from the GSA seepage basins and SWDF during 2002 was estimated to be 32.8 mCi—a 65-percent increase from the 2001 level of 20 mCi. Migration releases of strontium-89,90 vary from year to year but have remained below 75 mCi the past four years (see data table on CD accompanying this report).

In addition, a total of 20.7 mCi of cesium-137 was estimated to have migrated from the GSA seepage basins and SWDF in 2002. This was a decrease of 45 percent from the 2001 total of 37.5 mCi.

As discussed previously, iodine-129 was not measured in Four Mile Creek water samples during 2002. It was assumed that 78.2 mCi migrated from the GSA seepage basins in 2002. This was the amount last measured (during 1996).

A total of 29.4 mCi of technetium-99 was estimated to have migrated from the F-Area and H-Area seepage basins. This was a decrease of 36 percent from the 2001 total of 45.6 mCi.

K-Area Drain Field and Seepage Basin Liquid purges from the K-Area disassembly basin were released to the K-Area seepage basin in 1959 and 1960. From 1960 until 1992, purges from the K-Area disassembly basin were discharged to a percolation field below the K-Area retention basin. Tritium migration from the seepage basin and the percolation field is measured in Pen Branch. The 2002 migration total of 853 Ci represents a 16-percent decrease from the 1,010 Ci recorded in 2001.

C-Area, L-Area, and P-Area Seepage Basins Liquid purges from the C-Area, L-Area, and P-Area disassembly basins were released periodically to their respective seepage basins from the 1950s until 1970.

No radionuclide migration was attributed to the C-Area and L-Area seepage basins in 2002. A total of 177 Ci of tritium migrated from the P-Area seepage basin during 2002, 43 percent less than the 309 Ci of tritium in 2001.

Transport of Actinides in Streams

Uranium, plutonium, americium, and curium are analyzed on an annual basis from each stream location. Values for 2002 were consistent with historical data.

Savannah River

Description of Surveillance Program

Continuous surveillance is performed along the Savannah River at points above and below SRS and below the point at which liquid discharges from Georgia Power Company's Vogtle Electric Generating Plant enter the river.

Surveillance Results

Tritium is the predominant radionuclide detected above background levels in the Savannah River. The annual mean tritium concentration at RM–118.8 in 2002 was about 5 percent of the drinking water standard.

The average gross alpha concentration at each river location was below the representative MDC in 2002.

Gross beta activities at all locations were slightly above the representative MDC for the analysis in 2002. Mean and maximum concentrations were similar at all locations, indicating that there was no significant release of beta-emitting nuclides attributable to SRS discharges.

The mean concentrations for cesium-137 and cobalt-60 were below their representative MDCs for analysis in 2002 at all Savannah River locations. The maximum concentration of cesium-137 at RM–118.8 was slightly above the representative MDC; cobalt was below the MDC. Activity levels for strontium-89,90 and for all actinides—including

isotopes of uranium and plutonium—fluctuated around their respective representative MDCs.

Tritium Transport in Streams and River

Tritium is introduced into SRS streams and the Savannah River from production areas on site. Because of the mobility of tritium in water and the quantity of the radionuclide released during the years of SRS operations, a tritium balance has been performed annually since 1960. The balance is evaluated among the following alternative methods of calculation:

- tritium releases from effluent release points and calculated seepage basin and SWDF migration (direct releases)
- tritium transport in SRS streams and the last sampling point before entry into the Savannah River (stream transport)
- tritium transport in the Savannah River downriver of SRS after subtraction of any measured contribution above the site (river transport)

The total combined tritium releases in 2002 (direct discharges and migration from seepage basins and SWDF) were 3,096 Ci, compared to 4,423 Ci in 2001.

During 2002, the total tritium transport in SRS streams decreased by approximately 34 percent (from 4,320 Ci in 2001 to 2,857 Ci in 2002).

The 2002 measured tritium transport in the Savannah River (4,051 Ci) was more than the stream transport total. Most of this difference is attributed to Plant Vogtle's 2002 tritium releases, which totaled 1,700 Ci.

SRS tritium transport data for 1960–2002 are depicted in figure 4–2, which shows summaries of the past 43 years of direct releases, stream transport, and river transport determined by EMS.

General agreement between the three calculational methods of annual tritium transport—measurements at the source, stream transport, and river transport—serves to validate SRS sampling schemes and counting results. Differences between the various methods can be attributed to uncertainties arising in the collection and analytical processes, including the determination of water flow rates and of varying transport times.

Drinking Water

Description of Surveillance Program

EMS collected drinking water samples in 2002 from locations at SRS and at water treatment facilities that use Savannah River water. Potable water was analyzed at offsite treatment facilities to ensure that SRS operations did not adversely affect the water supply and to provide voluntary assurance that drinking water did not exceed EPA drinking water standards for radionuclides.

Onsite drinking water sampling consisted of quarterly grab samples at large treatment plants in A-Area, D-Area, and K-Area and annual grab samples at wells and small systems. Collected monthly off site were composite samples from

- two water treatment plants downriver of SRS that supply treated Savannah River water to Beaufort and Jasper counties in South Carolina and to Port Wentworth, Georgia
- the North Augusta (South Carolina) Water Treatment Plant

Surveillance Results

All drinking water samples collected by EMS were screened for gross alpha and gross beta concentrations to determine if activity levels warrant further analysis. No samples collected in 2002 exceeded EPA's 1.50E+01-pCi/L alpha activity limit or 5.00E+01-pCi/L beta activity limit. Also, no onsite or offsite drinking water samples collected and analyzed by EMS in 2002 exceeded the 2.00E+04-pCi/L EPA tritium limit, and no drinking water samples collected and analyzed by EMS for strontium 89,90 in 2002 exceeded the 1.40E+00-pCi/L representative MDC.

No cobalt-60, cesium-137, or plutonium-239 were detected in any drinking water samples collected during 2002. Samples from some locations showed detectable levels of uranium isotopes, plutonium-238, and/or americium-241.

Terrestrial Food Products

Description of Surveillance Program

The terrestrial food products surveillance program consists of radiological analyses of food product samples typically found in the Central Savannah River Area (CSRA). These food products include meat (beef), fruit, and green vegetables (collards). Data from the food product surveillance program are not used to show direct compliance with any dose standard; however, the data can be used as required to verify dose models and determine environmental trends.

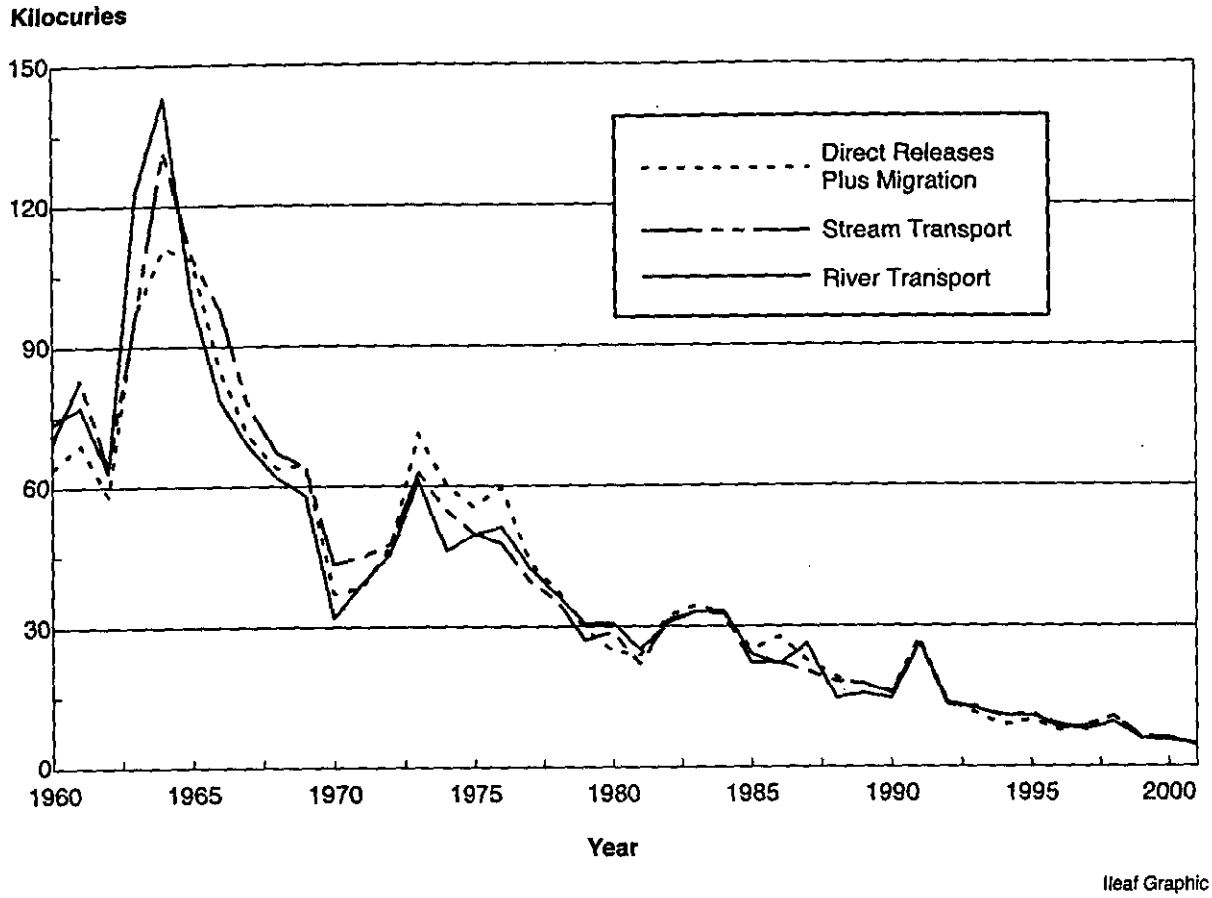

Figure 4–2 SRS Tritium Transport Summary, 1960–2002
SRS has maintained a tritium balance of direct releases plus migration, stream transport, and river transport since 1960 in an effort to account for and trend tritium releases in liquid effluents from the site. The general trend over time is attributable to (1) variations in tritium production at the site (production stopped in the late 1980s); (2) the implementation of effluent controls, such as seepage basins, beginning in the early 1960s; and (3) the continuing depletion and decay of the site's tritium inventory.

Samples of food—including meat (beef), fruit (melons or peaches), and a green vegetable (collards)—are collected from one location within each of four quadrants and from a control location within an extended (to 25 miles beyond the perimeter) southeast quadrant. All food samples are collected annually except milk.

Food samples are analyzed for the presence of gamma-emitting radionuclides, tritium, strontium-89,90, plutonium-238, and plutonium 239.

Surveillance Results

The only manmade gamma-emitting radionuclide detected in food products other than milk in 2002 was cesium-137, which was found in collards from three sampling locations. Strontium-89,90 was detected in collards from one location, while tritium was detected in fruit and milk at all locations. No other radionuclides were detected in food products.

Tritium in milk and other samples is attributed primarily to releases from SRS. Tritium concentrations in fruit and milk were similar to those of previous years. No tritium was detected in any other food sample.

These results are similar to those of previous years.

Aquatic Food Products

Description of Surveillance Program

The aquatic food product surveillance program includes fish (freshwater and saltwater) and shellfish. To determine the potential dose and risk to the public from consumption, both types are sampled.

Nine surveillance points for the collection of freshwater fish are located on the Savannah River and

nine are located on site. Because of drought conditions, samples were able to be collected at only four of the onsite locations.

Surveillance Results

Cesium-137 was the only manmade gamma-emitting radionuclide found in Savannah River edible composites. Strontium-89,90 and tritium were detected at most of the river locations. No manmade radionuclides above the MDC were found in saltwater fish or shellfish. These results were similar to those of previous years.

Deer and Hogs

Description of Surveillance Program

Annual hunts, open to members of the general public, are conducted at SRS to control the site's deer and feral hog populations and to reduce animal-vehicle accidents. Before any animal is released to a hunter, EMA uses portable sodium iodide detectors to perform field analysis for cesium-137. Media samples (muscle and/or bone) are collected periodically for laboratory analysis based on a set frequency, on cesium-137 levels, and/or on exposure limit considerations.

Surveillance Results

A total of 1,316 deer and 168 feral hogs were taken during the 2002 site hunts As observed during previous hunts, cesium-137 was the only manmade gamma-emitting radionuclide detected during laboratory analysis. Generally, the cesium-137 concentrations measured by the field and lab methods were comparable. Field measurements from all animals ranged from approximately 1 pCi/g to 28 pCi/g, while lab measurements ranged from approximately 1 pCi/g to 26 pCi/g.

Strontium levels are determined in some of the animals analyzed for cesium-137. Typically, muscle and bone samples are collected for analysis from the same animals checked for cesium-137, and the samples are analyzed for strontium-89,90. Lab measurements of strontium-89,90 ranged from a high of 10.6 pCi/g to a low of 3.96 pCi/g—both in bone samples.

Turkeys/Beavers

Description of Surveillance Programs

Wild turkeys have been trapped on site by the South Carolina Wildlife and Marine Resources Department and used to repopulate game areas in South Carolina and other states. The U.S. Department of Agriculture Forest Service–Savannah River harvests beavers in selected areas within the SRS perimeter to reduce the beaver population and thereby minimize dam-building activities that can result in flood damage to timber stands, to primary and secondary roads, and to railroad beds. However, both programs were inactive in 2002 because of reduced needs.

Soil

Description of Surveillance Program

The SRS soil monitoring program provides

- data for long-term trending of radioactivity deposited from the atmosphere (both wet and dry deposition)
- information on the concentrations of radioactive materials in the environment

The concentrations of radionuclides in soil vary greatly among locations because of differences in rainfall patterns and in the mechanics of retention and transport in different types of soils. Because of this program's design, a direct comparison of data from year to year is not appropriate.

Soil samples are collected from four onsite locations, four site perimeter locations and two offsite locations.

Surveillance Results

Radionuclides in soil samples from 2002 were detected as follows:

- Cesium-137 at eight locations (on site/perimeter/off site)
- Uranium-234, 235, and 238 at all locations
- Plutonium-238 at three onsite locations
- Plutonium-239 at eight locations (on site/perimeter/off site)
- Americium-241 at one onsite location and off site in Savannah
- Curium-244 only in Savannah

Settleable Solids

Description of Surveillance Program

Settleable-solids monitoring in effluent water is required to ensure—in conjunction with routine sediment monitoring—that a long-term buildup of radioactive materials does not occur in stream systems.

DOE limits on radioactivity levels in settleable solids are 5 pCi/g above background for alpha-emitting radionuclides and 50 pCi/g above background for beta/gamma-emitting radionuclides.

Low total suspended solids (TSS) levels result in a small amount of settleable solids, so an accurate measurement of radioactivity levels in settleable solids is impossible. Based on this, an interpretation of the radioactivity-levels-in-settleable-solids requirement was provided to Westinghouse Savannah River Company (WSRC) by DOE in 1995. The interpretation indicated that TSS levels below 40 parts per million (ppm) were considered to be in *de-facto* compliance with the DOE limits.

To determine compliance with these limits, EMS uses TSS results—gathered as part of the routine National Pollutant Discharge Elimination System monitoring program—from outfalls co-located at or near radiological effluent points. If an outfall shows that TSS levels regularly are greater than 40 ppm, a radioactivity-levels-in-settleable-solids program and an increase in sediment monitoring would be implemented.

Surveillance Results

During 2002, only one TSS sample exceeded 40 ppm. The sample—collected from outfall H–02 (effluent sample point HP–15)—showed 103 ppm.

An investigation into the cause of this H–02 concentration determined that a construction accident had damaged a domestic water line, causing the elevated reading. A TSS sample had been collected the previous week with a result of 1 ppm. Four samples were collected the week after the 103–ppm reading—each with a TSS result of less than 2 ppm. An examination of the H–02 results for 2002 indicated that

- the annual mean—including the 103-ppm value—was 6 ppm, considerably lower than the 40-ppm compliance limit
- no other TSS results were greater than 2 ppm

Based on these findings, it was determined that the monitoring of radioactivity levels in settleable solids was not required at H–02.

Overall, the TSS results indicate that SRS is in compliance with the DOE radioactivity-levels-in-settleable-solids requirement.

Sediment

Description of Surveillance Program

Sediment sample analysis measures the movement, deposition, and accumulation of long-lived radionuclides in stream beds and in the Savannah River bed. Significant year-to-year differences may be evident because of the continuous deposition and remobilization occurring in the stream and river beds—or because of slight variation in sampling locations—but the data obtained can be used to observe long-term environmental trends.

Sediment samples were collected at eight Savannah River locations and 13 site stream locations in 2002.

Surveillance Results

Cesium-137 and Cobalt-60 were the only manmade gamma-emitting radionuclides observed in river and stream sediments. The highest cesium-137 concentration in streams, 4.37E+02 pCi/g, was detected in sediment from R-Canal. The highest level found on the river, 2.27E+00 pCi/g, was at the mouth of Lower Three Runs; the lowest levels were below the MDC at several locations. Generally, cesium-137 concentrations were higher in stream sediments than in river sediments. This is to be expected because the streams receive radionuclide-containing liquid effluents from the site. Most radionuclides settle out and deposit on the stream beds or at the streams' entrances to the swamp areas along the river.

Cobalt-60 was detected above the MDC in sediment from the following locations:

- Four Mile Creek Swamp Discharge
- Four Mile A–7A
- R-Canal

The highest Cobalt-60 concentration, 6.47E–01 pCi/g, was measured at R-Canal; concentrations at the other sediment sampling locations were below the MDC.

Concentrations of strontium-89,90 in sediment ranged from a high of 3.73 E+00 pCi/g at the FM–A7 location to lows below the MDC at most of the other locations.

Concentrations of plutonium-238 in sediment during 2002 ranged from a high of 8.22E–01 pCi/g at the Four Mile A–7A location to lows below the MDC at several locations. Concentrations of plutonium-239 ranged from a high of 3.53E–01 pCi/g at the Four Mile 2 location to lows below the MDC at several locations. Uranium-234,238 was detected at all locations, and uranium-235 at all except one location.

Concentrations of radionuclides in river sediment during 2002 were similar to those of previous years. As expected, concentrations of all isotopes in streams generally were higher than concentrations in the river. Differences observed when these data are compared to those of previous years probably are attributable to the effects of resuspension and deposition, which occur constantly in sediment media.

Grassy Vegetation

Description of Surveillance Program

The radiological program for grassy vegetation is designed to collect and analyze samples from onsite and offsite locations to determine radionuclide concentrations. Vegetation samples are obtained to complement the soil and sediment samples in order to determine the environmental accumulation of radionuclides and help confirm the dose models used by SRS. Bermuda grass is preferred because of its importance as a pasture grass for dairy herds.

Vegetation samples are obtained from

- locations containing soil radionuclide concentrations that are expected to be higher than normal background levels
- locations receiving water that may have been contaminated

Surveillance Results

Radionuclides in the grassy vegetation samples collected from 2002 were detected as follows:

- Tritium at three onsite locations and offsite at Savannah
- Cesium-137 (the only manmade gamma-emitting radionuclide detected) at two onsite locations
- Strontium-90 at all locations except for one offsite location
- Uranium-234 at the Burial Ground and uranium-238 at several locations
- Plutonium-239 at the 25-mile radius location

These results are similar to those of previous years.

Savannah River Swamp Surveys

Introduction

The Creek Plantation, a privately owned land area located along the Savannah River, borders the southeast portion of SRS. In the 1960s, an area of the Savannah River Swamp on Creek Plantation—specifically, the area between Steel Creek Landing and Little Hell Landing—was contaminated by SRS operations. During high river levels, water from Steel Creek flowed along the lowlands comprising the swamp, resulting in the deposition of radioactive material. SRS studies estimated that a total of approximately 25 Ci of cesium-137 and 1 Ci of cobalt-60 were deposited in the swamp.

Comprehensive and cursory surveys of the swamp have been conducted periodically since 1974. These surveys measure radioactivity levels to determine changes in the amount and/or distribution of radioactivity in the swamp.

Details – 2002 Survey

A cursory survey was conducted May through August 2002. Cursory surveys provide assurance that conditions observed during the more detailed comprehensive surveys have not changed significantly. During cursory surveys, soil and vegetation samples are collected from one location per trail—typically at or near the area of highest observed activity.

Analytical Results

All 2002 survey samples were analyzed for gamma-emitting radionuclides and total strontium. As anticipated, based on source term information and historical survey results, cesium-137 was the primary radionuclide detected in all the soil and vegetation samples. Also, total strontium was present at low concentrations in four vegetation samples.

These concentrations are consistent with historical results, although the range of concentrations was not as great. In general, higher levels of cesium-137 in soil were observed in the trails closest to the SRS boundary. As observed in previous surveys, the vertical distribution profile in soil—that is, the variation of contaminant concentration with depth in a soil column—is not as pronounced in the swamp, where significant scouring and/or deposition is possible, as it is in areas of undisturbed soil.

Thermoluminescent dosimeter (TLD) sets were placed at 53 of 54 monitoring sites to determine ambient gamma exposure rates. Fifty-two of the 53 sets were retrieved from the swamp; the exposure time varied from 51 to 83 days. The gamma exposure rate ranged from 0.16 to 0.58 mrem/day, which is consistent with the range observed in the 2001 survey.

The highest exposure rates were measured on trails 1, 4, and 5. This follows the trends observed in previous surveys. Because of the limited scope of soil sampling, correlations between gamma exposure rate and cesium-137 concentrations in soil could not be examined.

Conclusion

Results of the 2002 survey of the Savannah River Swamp generally were consistent with those observed in previous surveys. Over time, some changes in the spatial distribution of activity

throughout the swamp have been observed, which means that some localized movement of activity may be occurring.

Nonradiological Surveillance

Air

SRS currently does not conduct onsite surveillance for nonradiological ambient air quality. However, to ensure compliance with SCDHEC air quality regulations and standards, SRTC conducted air dispersion modeling for all site sources of criteria pollutants and toxic air pollutants in 1993. This modeling indicated that all SRS sources were in compliance with air quality regulations and standards. Since that time, additional modeling conducted for new sources of criteria pollutants and toxic air pollutants has demonstrated continued compliance by the site with current applicable regulations and standards. The states of South Carolina and Georgia continue to monitor ambient air quality near the site as part of a network associated with the federal Clean Air Act.

Surface Water

SRS streams and the Savannah River are classified as "Freshwaters" by SCDHEC. Freshwaters are defined as surface water suitable for

- primary—and secondary—contact recreation and as a drinking water source after conventional treatment in accordance with SCDHEC requirements
- fishing and survival and propagation of a balanced indigenous aquatic community of fauna and flora
- industrial and agricultural uses

Appendix A, "Applicable Guidelines, Standards, and Regulations," provides some of the specific guidelines used in water quality surveillance, but because some of these guidelines are not quantifiable, they are not tracked.

Surveillance Results

Analyses of the surface water data continue to indicate that SRS discharges are not significantly affecting the water quality of the onsite streams or the river.

Drinking Water

Most of the drinking water at SRS is supplied by three systems that have treatment plants in A-Area, D-Area, and K-Area. The site also has 15 small drinking water facilities that serve populations of fewer than 25 persons.

Surveillance Results

All samples collected from SRS drinking water systems during 2002 were in compliance with SCDHEC and EPA water quality limits (maximum contaminant levels).

Sediment

EMA's nonradiological sediment surveillance program provides a method of determining the deposition, movement, and accumulation of nonradiological contaminants in stream systems.

Surveillance Results

In 2002, as in the previous 6 years, no pesticides or herbicides were found to be above the quantitation limits in sediment samples. Because of an administrative error, no metals analyses were conducted during 2002.

Fish

EMA analyzes the flesh of fish caught from onsite streams and ponds and from the Savannah River to determine concentrations of mercury in the fish. The fish analyzed represent the most common edible species of fish in the Central Savannah River Area (freshwater) and at the mouth of the Savannah River (saltwater).

Surveillance Results

In 2002, 175 fish were caught from SRS streams and ponds and the Savannah River and analyzed for mercury. Because of low water, no fish were caught from the Pen Branch–3, Four Mile Creek–6, Steel Creek–4, Upper Three Runs–4, Lower Three Runs, and Beaver Dam Creek locations.

Concentrations of mercury contained in fish samples from 2002 were similar to those of previous years.

Academy of Natural Sciences of Philadelphia River Quality Surveys

Description of Surveys

ANSP has conducted biological and water quality surveys of the Savannah River since 1951. The surveys are designed to assess potential effects of SRS contaminants and warm water discharges on the general health of the river and its tributaries. This is accomplished by looking for

- patterns of biological disturbance that are geographically associated with the site

- patterns of change over seasons or years that indicate improving or deteriorating conditions

Samples were collected for the 2001 survey and are scheduled to be analyzed by ANSP in 2003. No surveys were conducted by ANSP in 2002 because no contract was in place; SRS personnel, however, collected and archived diatoms (monthly) and macroinvertebrates (twice during the year), as has been customary. These (2002) samples will be archived but will be analyzed only if the 2001 analysis results are statistically different from those of previous years. ANSP is expected to conduct limited river studies during 2003.

Chapter 5

Potential Radiation Doses

Timothy Jannik, Patricia Lee, and Ali Simpkins
Savannah River Technology Center

THIS chapter presents the potential doses to offsite individuals and the surrounding population from the 2002 Savannah River Site (SRS) atmospheric and liquid radioactive releases. Also documented are potential doses from special-case exposure scenarios—such as the consumption of deer meat, creek mouth fish, and goat milk.

Unless otherwise noted, the generic term "dose" used in this report includes both the committed effective dose equivalent (50-year committed dose) from internal deposition of radionuclides and the effective dose equivalent attributable to sources external to the body. Use of the effective dose equivalent allows doses from different types of radiation and to different parts of the body to be expressed on the same basis.

Descriptions of the effluent monitoring and environmental surveillance programs discussed in this chapter can be found in chapter 3, "Effluent Monitoring," and chapter 4, "Environmental Surveillance." A complete description of how potential doses are calculated can be found in section 1108 of the *Savannah River Site Environmental Monitoring Section Plans and Procedures*, WSRC–3Q1–2, Volume 1 [SRS EM Program, 2001]. All potential dose calculation results are presented in data tables on the CD accompanying this report.

Applicable dose regulations can be found in appendix A, "Applicable Guidelines, Standards, and Regulations," of this document.

Calculating Dose

Potential offsite doses from SRS effluent releases of radioactive materials (atmospheric and liquid) are calculated for the following scenarios:

- hypothetical maximally exposed individual
- 80-km (50-mile) population

Because the U.S. Department of Energy (DOE) has adopted dose factors only for adults, SRS calculates maximally exposed individual and collective doses as if the entire 80-km population consisted of adults [DOE, 1988]. For the radioisotopes that constitute most of SRS's radioactive releases (i.e., tritium and cesium-137), the dose to infants would be approximately two to three times more than to adults. The dose to older children becomes progressively closer to the adult dose.

For dose calculations, unspecified alpha releases were assigned the plutonium-239 dose factor, and unspecified nonvolatile beta releases were assigned the strontium-90 factor. Accounting for the alpha and beta emitters in this way generates an overestimated dose attributed to releases from SRS because

Dose to the Hypothetical Maximally Exposed Individual

When calculating radiation doses to the public, SRS uses the concept of the maximally exposed individual; however, because of the conservative lifestyle assumptions used in the dose models, no such person is known to exist. The parameters used for the dose calculations are

For airborne releases: Someone who lives at the SRS boundary 365 days per year and consumes large amounts of milk, meat, and vegetables produced at that location

For liquid releases: Someone who lives downriver of SRS (near River Mile 118.8) 365 days per year, drinks 2 liters of untreated water per day from the Savannah River, consumes a large amount of Savannah River fish, and spends the majority of time on or near the river

To demonstrate compliance with the DOE Order 5400.5 all-pathway dose standard of 100 mrem per year, SRS conservatively combines the airborne pathway and liquid pathway dose estimates, even though the two doses are calculated for hypothetical individuals residing at different geographic locations.

- plutonium-239 and strontium-90 have the highest dose factors among the common alpha- and beta-emitting radionuclides
- a part of the unidentified activity probably is not from SRS operations but from naturally occurring radionuclides, such as potassium-40 and radon progeny

SRS also uses adult consumption rates for food and drinking water and adult usage parameters to estimate intakes of radionuclides. These intake values and parameters were developed specifically for SRS based on a regional survey [Hamby, 1991].

Dose Calculation Methods

To calculate annual offsite doses, SRS uses transport and dose models developed for the commercial nuclear industry [NRC, 1977]. The models are described in SRS EM Program, 2001.

Meteorological Database

For 2002, all potential offsite doses from releases of radioactivity to the atmosphere were calculated with quality-assured meteorological data for A-Area (used for A-Area and M-Area releases) and H-Area (used for releases from all other areas). The meteorological databases used were for the years 1997–2001, reflecting the most recent 5-year compilation period.

Population Database and Distribution

Collective, or population, doses from atmospheric releases are calculated for the population within a 80-km radius of SRS. Within this radius, the total population was 713,500, based on 2000 census data.

Some of the collective doses resulting from SRS liquid releases are calculated for the populations served by the City of Savannah Industrial and Domestic Water Supply Plant, near Port Wentworth, Georgia, and by the Beaufort-Jasper Water Treatment Plant, near Beaufort, South Carolina. According to the treatment plant operators, the population served by the Port Wentworth facility during 2002 was approximately 11,000 persons, while the population served by the Beaufort-Jasper facility (including some residents of Hilton Head Island) was approximately 105,000 persons.

River Flow Rate Data

Although flow rates are recorded at U.S. Geological Survey (USGS) gauging stations at the SRS boat dock and near River Mile 118.8 (U.S. Highway 301 bridge), these data are not used directly in dose calculations. This is because weekly river flow rates fluctuate widely (i.e., short-term dilution varies from week to week). Used instead are "effective" flow rates, which are calculated by dividing the total curies of tritium measured in transport at River Mile 118.8 by the

- average tritium concentration measured at River Mile 118.8 (to determine the maximally exposed individual dose)
- average tritium concentrations measured in finished drinking water at the two downriver treatment plants (to determine drinking water population doses)

For 2002, the River Mile 118.8 calculated (effective) flow rate of 5,355 cubic feet per second was used. The effective flow rate was 6,564 cubic feet per second for the Beaufort-Jasper facility and 6,988 cubic feet per second for the Port Wentworth facility.

Uncertainty in Dose Calculations

Radiation doses are calculated using the best available data. If adequate data are unavailable, then site-specific parameters are selected that would result in a conservative estimate of the maximum dose.

All radiation data and input parameters have an uncertainty associated with them, which causes uncertainty in the dose determinations. For example, there is uncertainty in the assumed maximum meat consumption rate of 81 kg (179 pounds) per year for an individual. Some people will eat more than 81 kg, but most probably will eat less. Uncertainties can be combined mathematically to create a distribution of doses rather than a single number. While the concept is simple, the calculation is quite difficult.

Dose Calculation Results

Liquid Pathway

Liquid Release Source Terms

The 2002 radioactive liquid release quantities used as source terms in SRS dose calculations are presented in chapter 3 and summarized by radionuclide in table 5–1.

The total curies of tritium released is based on the measured tritium concentration at River Mile 118.8. This total (4,830 curies) includes contributions from Georgia Power Company's Vogtle Electric Generating Plant (1,700 curies) and from other background sources (780 curies).

Radionuclide Concentrations in Savannah River Water and Fish

For use in dose determinations and model comparisons, the concentrations of tritium in

Table 5–1
2002 Radioactive Liquid Release Source Term and 12-Month Average Downriver Radionuclide Concentrations Compared to EPA's Drinking Water Maximum Contaminant Levels (MCLs)

		12-Month Average Concentration (pCi/mL)			
Nuclide	Curies Released	Below SRS[a]	Beaufort-Jasper[b]	Port Wentworth[c]	EPA MCL
H-3[d]	4.83E+03	1.01E+00	8.24E–01	7.74E–01	2.00E+01
Sr-90	3.45E–02	7.24E–06	5.89E–06	5.53E–06	8.00E–03
Tc-99	1.94E–02	4.06E–06	3.31E–06	3.11E–06	9.00E–01
I-129	7.82E–02	1.64E–05	1.33E–05	1.25E–05	1.00E–03
Cs-137[e]	7.63E–02	1.60E–05	1.30E–05	1.22E–05	2.00E–01
U-234	2.76E–04	5.77E–08	4.71E–08	4.42E–08	1.87E+02
U-235	1.09E–05	2.28E–09	1.86E–09	1.75E–09	6.48E–01
U-238	2.89E–04	6.04E–08	4.93E–08	4.63E–08	1.01E–02
Pu-238	1.15E–05	2.40E–09	1.96E–09	1.84E–10	1.50E–02
Pu-239	2.57E–06	5.39E–10	4.38E–10	4.12E–10	1.50E–02
Am-241	1.05E–05	2.20E–09	1.79E–09	1.68E–09	1.50E–02
Cm-244	1.97E–06	4.12E–10	3.36E–10	3.16E–10	1.50E–02
Alpha	2.44E–02	5.12E–06	4.16E–06	3.91E–06	1.50E–02
Nonvolatile Beta	3.79E–02	7.95E–06	6.47E–06	6.07E–06	8.00E–03
Sum of the Ratios =		6.92E–02	5.64E–02	5.30E–02	

a Near Savannah River Mile 118.8, downriver of SRS at the U.S. Highway 301 bridge
b Beaufort-Jasper, South Carolina, finished drinking water
c Port Wentworth, Georgia, finished drinking water
d Curies released based on measured tritium concentrations at Savannah River Mile 118.8
e Curies released based on measured cesium-137 levels in Savannah River fish

Savannah River water and cesium-137 in Savannah River fish are measured at several locations along the river. The amounts of all other radionuclides released from SRS are so small that they usually cannot be detected in the Savannah River using conventional analytical techniques.

Radionuclide Concentrations in River Water and Treated Drinking Water The measured concentrations of tritium in the Savannah River near River Mile 118.8 and at the Beaufort-Jasper and Port Wentworth water treatment facilities are shown in table 5–1, as are the calculated concentrations for the other released radionuclides.

The 12-month average tritium concentration measured in Savannah River water near River Mile 118.8 (1.01 pCi/mL) was slightly less than the 2001 concentration of 1.02 pCi/mL. The concentrations at the Beaufort-Jasper (0.824 pCi/mL) and Port Wentworth (0.774 pCi/mL) water treatment plants remained below the U.S. Environmental Protection Agency (EPA) maximum contaminant level (MCL) of 20 pCi/mL.

The MCL for each radionuclide released from SRS during 2002 is provided in table 5–1. The table indicates that all individual radionuclide concentrations at the two downriver community drinking water systems, as well as at River Mile 118.8, were below the MCLs.

Because more than one radionuclide is released from SRS, the sum of the ratios of the observed concentration of each radionuclide to its corresponding MCL must not exceed 1.0.

As shown in table 5–1, the sum of the ratios was 0.0530 at the Port Wentworth facility and 0.0564 at the Beaufort-Jasper facility. These are below the 1.0 requirement.

For 2002, the sum of the ratios at the River Mile 118.8 location was 0.0692. This is provided here only for comparison because River Mile 118.8 is not a community water system location.

Radionuclide Concentrations in River Fish At SRS, an important dose pathway for the maximally exposed individual is from the consumption of fish.

Table 5–2
Potential Dose to the Maximally Exposed Individual from SRS Liquid Releases in 2002

	Committed Dose (mrem)	Applicable Standard (mrem)	Percent of Standard
Maximally Exposed Individual			
Near Site Boundary (all liquid pathways)	0.12	100[a]	0.12
At Port Wentworth (public water supply only)	0.05	4[b]	1.25
At Beaufort-Jasper (public water supply only)	0.06	4[b]	1.50

a All-pathway dose standard: 100 mrem per year (DOE Order 5400.5)
b Drinking water pathway standard: 4 mrem per year (DOE Order 5400.5)

Fish exhibit a high degree of bioaccumulation for certain elements. For the element cesium (including radioactive isotopes of cesium), the bioaccumulation factor for Savannah River fish is approximately 3,000. That is, the concentration of cesium found in fish flesh is about 3,000 times more than the concentration of cesium found in the water in which the fish live [Carlton et al., 1994].

Because of this high bioaccumulation factor, cesium-137 is more easily detected in fish flesh than in river water. Therefore, the fish pathway dose from cesium-137 is based directly on the radioanalysis of the fish collected near Savannah River Mile 118.8, which is the assumed location of the hypothetical maximally exposed individual. The fish pathway dose from all other radionuclides is based on calculated concentrations. Some fraction of this estimated dose is due to cesium-137 from worldwide fallout and from neighboring Plant Vogtle; however, that amount is difficult to determine and is not subtracted from the total.

The dose determinations are accomplished by substituting a cesium-137 release value that would result in the measured concentration in river fish, assuming the site-specific bioaccumulation factor of 3,000. A weighted average concentration (based on the number of fish in each composite analyzed) of cesium-137 in River Mile 118.8 fish was used for maximally exposed individual and population dose determinations.

Dose to the Maximally Exposed Individual

As shown in table 5–2, the highest potential dose to the maximally exposed individual from liquid releases in 2002 was estimated at 0.12 mrem (0.0012 mSv). This dose is 0.12 percent of DOE's 100-mrem all-pathway dose standard for annual exposure and was slightly less than the 2001 dose of 0.13 mrem (0.0013 mSv).

Approximately 39 percent of the dose to the maximally exposed individual resulted from the ingestion of cesium-137, mainly from the consumption of fish, and about 40 percent resulted from the ingestion (via drinking water) of tritium. About 15 percent of the dose was attributed to unspecified alpha emitters, which are conservatively assigned the dose factor for plutonium-239 in the dose calculations (chapter 3).

Drinking Water Pathway Persons downriver of SRS may receive a radiation dose by consuming drinking water that contains radioactivity as a result of liquid releases from the site. In 2002, tritium in downriver drinking water represented the majority of the dose (about 68 percent) received by persons at downriver water treatment plants.

The maximum potential drinking water doses during 2002 were 0.06 mrem (0.0006 mSv) at the Beaufort-Jasper Water Treatment Plant and 0.05 mrem (0.0005 mSv) at the City of Savannah Industrial and Domestic Water Supply Plant (Port Wentworth).

As shown in table 5–2, the maximum dose of 0.06 mrem (0.0006 mSv) is 1.50 percent of the DOE

standard of 4 mrem per year for public water supplies. The 2002 maximum potential drinking water dose was slightly less than the 2001 maximum dose of 0.07 mrem (0.0007 mSv).

The "Potential Dose" section of appendix A, "Applicable Guidelines, Standards, and Regulations," explains the differences between the DOE and EPA drinking water standards.

Collective (Population) Dose

The collective drinking water consumption dose is calculated for the discrete population groups at Beaufort-Jasper and Port Wentworth. The collective dose from other pathways is calculated for a diffuse population that makes use of the Savannah River. However, this population cannot be described as being in a specific geographical location.

In 2002, the collective dose from SRS liquid releases was estimated at 3.9 person-rem (0.039 person-Sv). This was 9 percent less than the 2001 collective dose of 4.3 person-rem (0.043 person-Sv).

Potential Dose from Agricultural Irrigation

Based on surveys of county agricultural extension agencies, there are no known large-scale uses of river water downstream of SRS for agricultural irrigation purposes. However, the potential for irrigation does exist, so potential doses from this pathway are calculated for information purposes only but are not included in calculations of the official maximally exposed individual or collective doses.

For 2002, a potential offsite dose of 0.11 mrem (0.0011 mSv) to the maximally exposed individual and a collective dose of 7.7 person-rem (0.077 person-Sv) were estimated for this exposure pathway.

As in previous years, collective doses from agricultural irrigation were calculated for 1,000 acres of land devoted to each of four major food types—vegetation, leafy vegetation, milk, and meat. It is assumed that all the food produced on the 1,000-acre parcels is consumed by the 80-km population of 713,500.

Air Pathway

Atmospheric Source Terms

The 2002 radioactive atmospheric release quantities used as the source term in SRS dose calculations are presented in chapter 3.

In 2002, krypton-85 accounted for about 40 percent of the radioactivity released to the atmosphere from SRS. Because krypton is an inert noble gas, it causes a relatively small amount of dose to humans (less than 1 percent of the maximally exposed individual dose in 2002).

Estimates of unmonitored diffuse and fugitive sources were considered, as required for demonstrating compliance with NESHAP regulations.

Atmospheric Concentrations

Calculated radionuclide concentrations are used for dose determinations instead of measured concentrations. This is because most radionuclides released from SRS cannot be measured, using standard methods, in the air samples collected at the site perimeter and offsite locations. However, the concentrations of tritium oxide at the site perimeter locations usually can be measured and are compared with calculated concentrations as a verification of the dose models, as shown in data tables on the CD accompanying this report.

Dose to the Maximally Exposed Individual

In 2002, the estimated dose to the maximally exposed individual was 0.06 mrem (0.0006 mSv), which is 0.6 percent of the DOE Order 5400.5 ("Radiation Protection of the Public and the Environment") standard of 10 mrem per year. This dose is about the same as the final (revised) 2001 dose. For complete revised results, refer to the "Errata" folder on the CD accompanying this report.

Table 5–3 compares the maximally exposed individual's dose with the DOE standard.

Tritium oxide releases accounted for about 50 percent of the dose to the maximally exposed individual. Iodine-129 emissions accounted for about 18 percent of the maximally exposed individual dose, and plutonium-239 emissions accounted for about 14 percent. Nearly all the plutonium-239 releases were estimated to be from diffuse and fugitive sources (chapter 3).

The potential dose to the maximally exposed individual residing at the site boundary for each of the 16 major compass point directions around SRS can be seen in the "SRS Maps" appendix (figure 9) on the CD accompanying this report. For 2002, the due-north sector of the site was the location of the highest dose to the maximally exposed individual.

The major pathways contributing to the dose to the maximally exposed individual from atmospheric releases were inhalation (41 percent) and the consumption of vegetation (45 percent), cow milk (9 percent), and meat (3 percent).

Additional calculations of the dose to the maximally exposed individual were performed substituting goat

Table 5–3
Potential Dose to the Maximally Exposed Individual from SRS Atmospheric Releases in 2002

	MAXDOSE–SR	CAP88 (NESHAP)
Calculated dose (mrem)	0.06	0.04
Applicable standard (mrem)	10[a]	10[b]
Percent of standard	0.6	0.4

a DOE: DOE Order 5400.5, February 8, 1990
b EPA: (NESHAP) 40 CFR 61 Subpart H, December 15, 1989

milk for the customary cow milk pathway. The potential dose using the goat milk pathway also was estimated at 0.06 mrem (0.0006 mSv).

Collective (Population) Dose

In 2002, the collective dose was estimated at 3.0 person-rem (0.30 person-Sv)—less than 0.01 percent of the collective dose received from natural sources of radiation (about 214,000 person-rem).

Tritium oxide releases accounted for 56 percent of the collective dose. The 2002 collective dose was about 6 percent less than the 2001 final (revised) collective dose of 3.2 person-rem (0.032 person-Sv). For complete revised results, refer to the "Errata" folder on the CD accompanying this report.

NESHAP Compliance

To demonstrate compliance with NESHAP regulations, maximally exposed individual and collective doses were calculated, and a percentage of dose contribution from each radionuclide was determined using the CAP88 computer code [EPA, 1999a]. The dose was estimated at 0.04 mrem (0.0004 mSv), which is 0.4 percent of the 10-mrem-per-year EPA standard, as shown in table 5–3. Tritium oxide releases accounted for about 85 percent of this dose.

The CAP88-determined collective dose was estimated at 5.5 person-rem (0.055 person-Sv). Tritium oxide releases also accounted for about 85 percent of this dose.

The CAP88 code estimates a higher dose for tritium oxide than do the MAXDOSE–SR and POPDOSE–SR codes. Most of the differences occur in the tritium dose estimated from food consumption. The major cause of this difference is the CAP88 code's use of 100-percent equilibrium between tritium in air moisture and tritium in food moisture, whereas the MAXDOSE–SR and POPDOSE–SR codes use 50-percent equilibrium values, as recommended by the Nuclear Regulatory Commission [NRC, 1977]. A site-specific study indicated that the 50-percent value is correct for the atmospheric conditions at SRS [Hamby and Bauer, 1994].

Because tritium oxide dominates the doses determined using the CAP88 code, and because the CAP88 code is limited to a single, center-of-site release location, other radionuclides (such as plutonium-239) are less important—on a percentage-of-dose basis—for the CAP88 doses than for the MAXDOSE–SR and POPDOSE–SR doses.

All-Pathway Dose

To demonstrate compliance with the DOE Order 5400.5 all-pathway dose standard of 100 mrem per year (1.0 mSv per year), SRS conservatively combines the maximally exposed individual airborne pathway and liquid pathway dose estimates, even though the two doses are calculated for hypothetical individuals residing at different geographic locations.

For 2002, the potential maximally exposed individual all-pathway dose was 0.18 mrem (0.0018 mSv)—0.06 mrem from airborne pathway plus 0.12 mrem from liquid pathway, which is 0.18 percent of the 100-mrem-per-year DOE dose standard. This dose is slightly less than the 2001 final (revised) all-pathway dose of 0.19 mrem (0.0019 mSv). For complete revised results, refer to the "Errata" folder on the CD accompanying this report.

Figure 5–1 shows a 10-year history of SRS's all-pathway doses (airborne pathway plus liquid pathway doses to the maximally exposed individual).

Sportsman Dose

DOE Order 5400.5 specifies radiation dose standards for individual members of the public. The dose

standard of 100 mrem per year includes doses a person receives from routine DOE operations through all exposure pathways. Nontypical exposure pathways, not included in the standard calculations of the doses to the maximally exposed individual, are considered and quantified separately. This is because they apply to low-probability scenarios, such as consumption of fish caught exclusively from the mouths of SRS streams, or to unique scenarios, such as volunteer deer hunters.

In addition to deer and fish consumption, the following exposure pathways were considered for an offsite hunter and an offsite fisherman—both on a privately owned portion of the Savannah River Swamp (Creek Plantation):

- External exposure to contaminated soil
- Incidental ingestion of contaminated soil
- Incidental inhalation of resuspended contaminated soil

In the 1960s, an area of the Savannah River Swamp on Creek Plantation was contaminated by SRS operations (chapter 4).

Onsite Hunter Dose

Deer and Hog Consumption Pathway The estimated dose from consumption of the harvested deer or hog meat is determined for every onsite hunter.

During 2002, the maximum potential dose that could have been received by an actual onsite hunter was estimated at 39.5 mrem (0.395 mSv), or 39.5 percent of DOE's 100-mrem all-pathway dose standard (table 5–4). This dose was determined for a hunter who in fact harvested two deer during the 2002 hunts. The hunter-dose calculation is based on the conservative assumption that this hunter individually consumed the entire edible portion—approximately 62 kg (137 pounds)—of the deer he harvested from SRS.

Offsite Hunter Dose

Deer Consumption Pathway The deer consumption pathway considered was for a hypothetical offsite individual whose entire intake of meat during the year was deer meat. It was assumed that this individual harvested deer that had resided on SRS, but then moved off site.

Based on these low-probability assumptions and on the measured average concentration of cesium-137 (4.0 pCi/g) in all deer harvested from SRS during 2002, the potential maximum dose from this pathway was estimated at 12.2 mrem (0.122 mSv). A background cesium-137 concentration of 1 pCi/g is subtracted from the onsite average concentration before calculating the dose. The background concentration is based on previous analyses of deer harvested 80 km from SRS (table 33, *SRS Environmental Data for 1994*, WSRC–TR–95–077).

Savannah River Swamp Hunter Soil Exposure Pathway The potential dose to a recreational hunter exposed to SRS legacy contamination in Savannah River Swamp soil on the privately owned Creek Plantation in 2002 was estimated using the RESRAD

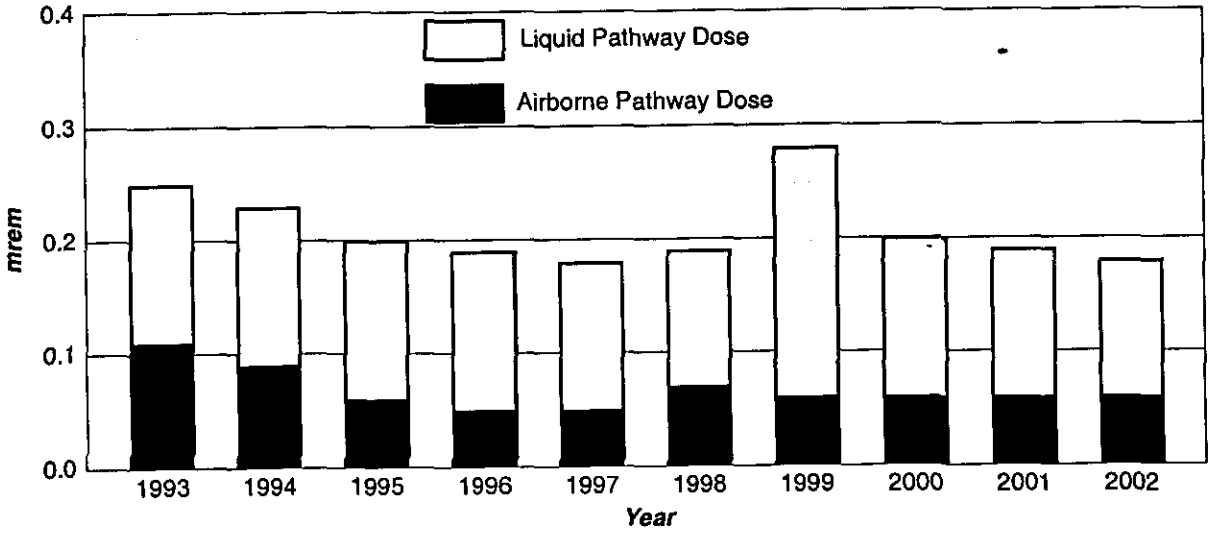

Ileaf Graphic

Figure 5–1 Ten-Year History of SRS Potential All-Pathway Doses to the Maximally Exposed Individual (Airborne plus Liquid Pathways)

Table 5–4
2002 Maximum Potential All-Pathway and Sportsman Doses Compared to the DOE All-Pathway Dose Standard

	Committed Dose (mrem)	Applicable Standard[a] (mrem)	Percent of Standard
Maximally Exposed Individual Dose			
All-Pathway (Liquid Plus Airborne Pathway)	0.18	100	0.18
Sportsman Doses			
Onsite Hunter	39.5	100	39.5
Creek Mouth Fisherman[b]	0.35	100	0.35
Savannah River Swamp Hunter			
Offsite Deer Consumption	12.2		
Soil Exposure[c]	4.4		
Total Offsite Hunter Dose	16.6	100	16.6
Savannah River Swamp Fisherman			
Steel Creek Fish Consumption	0.08		
Soil Exposure[d]	0.54		
Total Offsite Fisherman Dose	0.62	100	0.62

a All-pathway dose standard: 100 mrem per year (DOE Order 5400.5)
b In 2002, the maximum fisherman dose was caused by the consumption of bass from the mouth of Lower Three Runs.
c Includes the dose from a combination of external exposure to—and incidental ingestion and inhalation of—the worst-case Savannah River Swamp soil
d Includes the dose from a combination of external exposure to—and incidental ingestion and inhalation of—Savannah River Swamp soil near the mouth of Steel Creek

dosimetry code (DOE Order 5400.5). It was assumed that this recreational sportsman hunted for 120 hours during the year (8 hours per day for 15 days) at the location of maximum radionuclide contamination.

Using the worst-case radionuclide concentrations from the most recent comprehensive survey—conducted in 2000—the potential dose to a hunter from a combination of (1) external exposure to the contaminated soil, (2) incidental ingestion of the soil, and (3) incidental inhalation of resuspended soil was estimated to be 4.4 mrem (0.044 mSv).

As shown in table 5–4, the offsite deer consumption pathway and the Savannah River Swamp hunter soil exposure pathway were conservatively added together to obtain a total offsite hunter dose of 16.6 mrem (0.0166 mSv). This potential dose is 16.6 percent of the DOE 100-mrem all-pathway dose standard.

Offsite Fisherman Dose

Creek Mouth Fish Consumption Pathway For 2002, analyses were conducted of fish taken from the mouths of five SRS streams, and the subsequent estimated doses.

As shown in table 5–4, the maximum potential dose from this pathway was estimated at 0.35 mrem (0.0035 mSv) from the consumption of bass collected at the mouth of Lower Three Runs. This hypothetical dose is based on the low-probability scenario that, during 2002, a fisherman consumed 19 kg of bass caught exclusively from the mouth of Lower Three Runs. About 98 percent of this potential dose was from cesium-137.

Savannah River Swamp Fisherman Soil Exposure Pathway The potential dose to a recreational fisherman exposed to SRS legacy contamination in Savannah River Swamp soil on the privately owned Creek Plantation in 2002 was estimated using the RESRAD dosimetry code. It was assumed that this

recreational sportsman fished on the South Carolina bank of the Savannah River near the mouth of Steel Creek for 250 hours during the year.

During the comprehensive survey of the Savannah River Swamp conducted in 2000, the location on Creek Plantation that was closest to the South Carolina bank of the Savannah River and the mouth of Steel Creek was on trail 1, at a distance of 0 feet from the Savannah River.

Using the radionuclide concentrations measured at this location, the potential dose to a fisherman from a combination of 1) external exposure to the contaminated soil, 2) incidental ingestion of the soil, and 3) incidental inhalation of resuspended soil was estimated to be 0.54 mrem (0.0054 mSv).

As shown in table 5–4, the maximum Steel Creek mouth fish consumption dose (0.084 mrem) and the Savannah River Swamp fisherman soil exposure pathway were conservatively added together to obtain a total offsite creek mouth fisherman dose of 0.62 mrem (0.0062 mSv). This potential dose is 0.62 percent of the DOE 100-mrem all-pathway dose standard.

Potential Risk from Consumption of SRS Creek Mouth Fish

During 1991 and 1992, in response to a U.S. House of Representative Appropriations Committee request for a plan to evaluate risk to the public from fish collected from the Savannah River, SRS developed—in conjunction with EPA, the Georgia Department of Natural Resources (GDNR), and the South Carolina Department of Health and Environmental Control (SCDHEC)—the *Westinghouse Savannah River Company/Environmental Monitoring Section Fish Monitoring Plan*, which is summarized in SRS EM Program, 2001. Part of the reporting requirements of this plan are to perform an assessment of radiological risk from the consumption of Savannah River fish, and to summarize the results in the annual *SRS Environmental Report*.

Risk Comparisons For 2002, the maximum potential radiation doses and lifetime risks from the consumption of SRS creek mouth fish for 1-year, 30-year, and 50-year exposure durations are shown in table 5–5 and are compared to the radiation risks associated with the DOE Order 5400.5 all-pathway dose standard of 100 mrem (1.0 mSv) per year.

The potential risks were estimated using the cancer morbidity risk coefficients from Federal Guidance Report No. 13 [EPA, 1999b].

The maximum recreational fisherman dose was caused by the consumption of bass collected at the mouth of Lower Three Runs. About 98 percent of the dose was attributed to cesium-137.

Table 5–5
Potential Lifetime Risks from the Consumption of Savannah River Fish Compared to Dose Standards

	Committed Dose (mrem)	Potential Risk[a] (unitless)
2002 Savannah River Fish		
1-Year Exposure	0.35	2.6E–07
30-Year Exposure	10.5	7.8E–06
50-Year Exposure	17.5	1.3E–05
Dose Standard		
100-mrem/year All Pathway		
1-Year Exposure	100	7.3E–05
30-Year Exposure	3,000	2.2E–03
50-Year Exposure	5,000	3.7E–03

a It should be noted that all radiological risk factors are based on observed and documented health effects to actual people who have received high doses (more than 10,000 mrem) of radiation, such as the Japanese atomic bomb survivors. Radiological risks at low doses (less than 10,000 mrem) are theoretical and are estimated by extrapolating the observed health effects at high doses to the low-dose region by using a linear, no-threshold model. However, cancer and other health effects have not been observed consistently at low radiation doses because the health risks either do not exist or are so low that they are undetectable by current scientific methods.

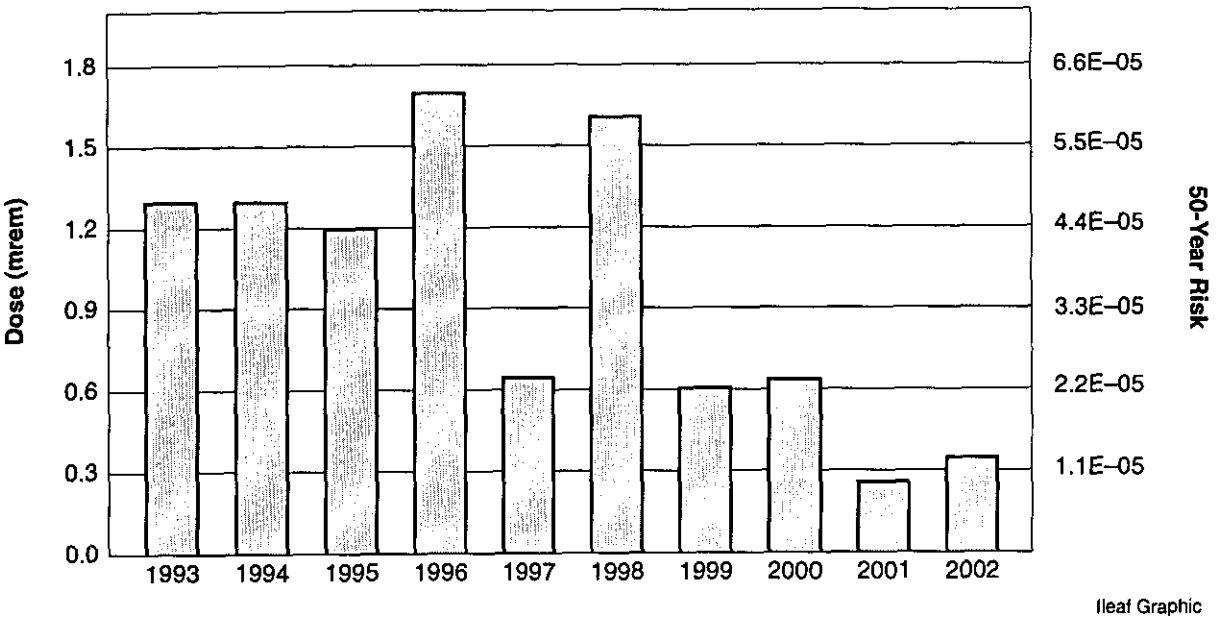

Figure 5–2 Ten-Year History of Annual Potential Radiation Doses and 50-Year Potential Risks from Consumption of Savannah River Creek Mouth Fish.

Figure 5–2 shows a 10-year history of the annual potential radiation doses from consumption of Savannah River fish. No apparent trends can be discerned from these data. This is because there is large variability in the annual strontium-90 and cesium-137 concentrations measured in fish from the same location due to differences in

- the size of the fish collected each year
- their mobility and location within the stream mouth from which they are collected
- the time of year they are collected
- variability in the amount of strontium-90 and cesium-137 available in the water and sediments at the site stream mouths—caused by annual changes in stream flow rates (turbulence) and water chemistry

As indicated in figure 5–2, the 50-year maximum potential lifetime risk from consumption of SRS creek mouth fish was 1.3E–05, which is below the 50-year risk (3.7E–03) associated with the 100-mrem-per-year dose standard.

According to EPA practice, if a potential lifetime risk is calculated to be less than 1.0E–06 (i.e., one additional case of cancer over what would be expected in a group of 1,000,000 people), then the risk is considered minimal and the corresponding contaminant concentrations are considered negligible. If a calculated risk is more than 1.0E–04 (one additional case of cancer in a population of 10,000), then some form of corrective action or remediation usually is required. However, if a calculated risk falls between 1.0E–04 and 1.0E–06, which is the case with the maximum potential lifetime risks from the consumption of Savannah River fish, then the risks are considered acceptable if they are kept as low as reasonably achievable (ALARA).

At SRS, the following programs are in place to ensure that the potential risk from site radioactive liquid effluents (and, therefore, from consumption of Savannah River fish) are kept ALARA:

- radiological liquid effluent monitoring program (chapter 3)
- radiological environmental surveillance program (chapter 4)
- environmental ALARA program [SRS EM Program, 2001]

Dose to Aquatic and Terrestrial Animal Organisms

DOE Order 5400.5 establishes an interim dose standard for protection of native aquatic animal organisms. The absorbed dose limit to these organisms is 1 rad per day (0.01 Gy per day) from exposure to radioactive material in liquid effluents released to natural waterways.

Initial Screening of Biota Doses Using DOE Biota Concentration Guides

For 2002, a screening of biota doses at SRS was performed using the DOE Biota Concentration Guides (BCGs) listed in the proposed DOE standard entitled *A Graded Approach for Evaluating Radiation Doses to Aquatic and Terrestrial Biota* [DOE, 2002].

The aquatic systems evaluation includes exposures to primary (herbivores) and secondary (predators) aquatic animals, and the BCGs are based on the 1.0-rad-per-day dose limit. Aquatic plants are not considered.

The terrestrial systems evaluation includes exposures to terrestrial plants and animals and is based on a 10-rad-per-day dose limit for plants and a 0.1-rad-per-day dose limit for animals.

For the aquatic systems evaluation portion of the BCGs, an initial screening was performed using maximum radionuclide concentration data for the 12 EMS stream sampling locations from which co-located water and sediment samples are collected. An exception to this was made for sample location FM–2B (located on Fourmile Branch between F-Area and H-Area) because of its historically high cesium and tritium concentration levels. This location was included in the initial screening even though no co-located sediment sample was collected there.

The combined water-plus-sediment BCG sum of the ratios was used for the aquatic systems evaluation. A sum-of-the-ratios value less than one indicates the sampling site has passed the initial pathway screen.

For the terrestrial systems evaluation portion of the BCGs, an initial screening was performed using concentration data from the five EMS onsite radiological soil sampling locations. Only one soil sample per year is collected from each location.

For 2002, stream sampling locations R–1—located adjacent to R-Reactor near the center of SRS—and FM–2B failed the initial aquatic systems screen. All other locations, including the five soil sampling locations, passed.

For the two locations that failed, an additional assessment was performed using annual average radionuclide concentrations. Sample location FM–2B passed this secondary screen (the sum of the ratios of each was less than 1.0), but R–1 did not because of elevated cesium-137 concentrations in water and sediment samples. The potential overexposure at R–1 was to a riparian animal (raccoon) that was assumed to have lived, and have consumed all of its food, at this location. Additional sampling and analysis will be performed in the vicinity of R–1 in 2003 to determine the extent of the potential problem.

Chapter 6

Groundwater

Jim Heffner, John Reed, and Dan Wells
Environmental Services Section

Bob Hiergesell
Environmental Sciences and Technology

GROUNDWATER protection at the Savannah River Site (SRS) has evolved into a program with the following primary components:

- Protect groundwater by good practices in managing chemicals and work.
- Monitor groundwater to identify areas of contamination.
- Remediate contamination as needed.
- Use groundwater wisely to conserve.

SRS operations have contaminated groundwater around certain waste disposal facilities. Extensive monitoring and remediation programs are tracking and cleaning up the contamination. Remediation includes (1) the closing of waste sites to reduce the migration of contaminants into groundwater and (2) the active treatment of contaminated water.

No offsite wells have been contaminated by the migration of SRS groundwater.

This chapter describes SRS's groundwater environment and the programs in place for investigating, monitoring, remediating, and using the groundwater.

SRS groundwater monitoring results for 2002 are summarized in the *Savannah River Site Soil and Groundwater Closure Projects 2002 Annual Report* (http://www.srs.gov/general/enviro/erd/gen/geninf.html) Additional information and updates about groundwater monitoring, contamination, and cleanup can be found in the *Federal Facility Agreement Annual Progress Report for FY 2002* (http://www.srs.gov/general/enviro/erd/ffa/ffa.html). Also, beginning in 2002, an annual report covering the previous year of the Groundwater Surveillance Monitoring Program (ESH–ECS–2002–00189) was issued.

Groundwater at SRS

SRS is underlain by sediment of the Atlantic Coastal Plain. The Atlantic Coastal Plain consists of a southeast-dipping wedge of unconsolidated sediment that extends from its contact with the Piedmont Province at the Fall Line to the edge of the continental shelf. The sediment ranges from Late Cretaceous to Miocene in age and comprises layers of sand, muddy sand, and clay with subordinate calcareous sediments. It rests on crystalline and sedimentary basement rock.

Water flows easily through the sand layers but is retarded by less permeable clay beds, creating a complex system of aquifers. Operations during the life of SRS have resulted in contamination migrating into groundwater at various locations on the site, predominantly in the central areas of the site. The ongoing movement of water into the ground, through the aquifer system, and then into streams and lakes—or even into deeper aquifers—continues to carry contamination along with it, resulting in spreading plumes.

The hydrostratigraphy of SRS has been subject to several classifications. The hydrostratigraphic classification established in Aadland et al., 1995, and in Smits et al., 1996, is widely used at SRS and is regarded as the current SRS standard. This system is consistent with the one used by the U.S. Geological Survey (USGS) in regional studies that include the area surrounding SRS [Clarke and West, 1997]. Figure 6–1 is a chart that indicates the relative position of hydrostratigraphic units and relates hydrostratigraphic units to corresponding lithologic units at SRS and to the geologic time scale. This chart was modified from Aadland et al., 1995, and Fallaw and Price, 1995.

The hydrostratigraphic units of primary interest beneath SRS are part of the Southeastern Coastal Plain Hydrogeologic Province. Within this sequence of aquifers and confining units are two principal subcategories, the overlying Floridan Aquifer System and the underlying Dublin-Midville Aquifer System. These systems are separated from one another by the Meyers Branch Confining System. In turn, each of the systems is subdivided into two aquifers, which are separated by a confining unit.

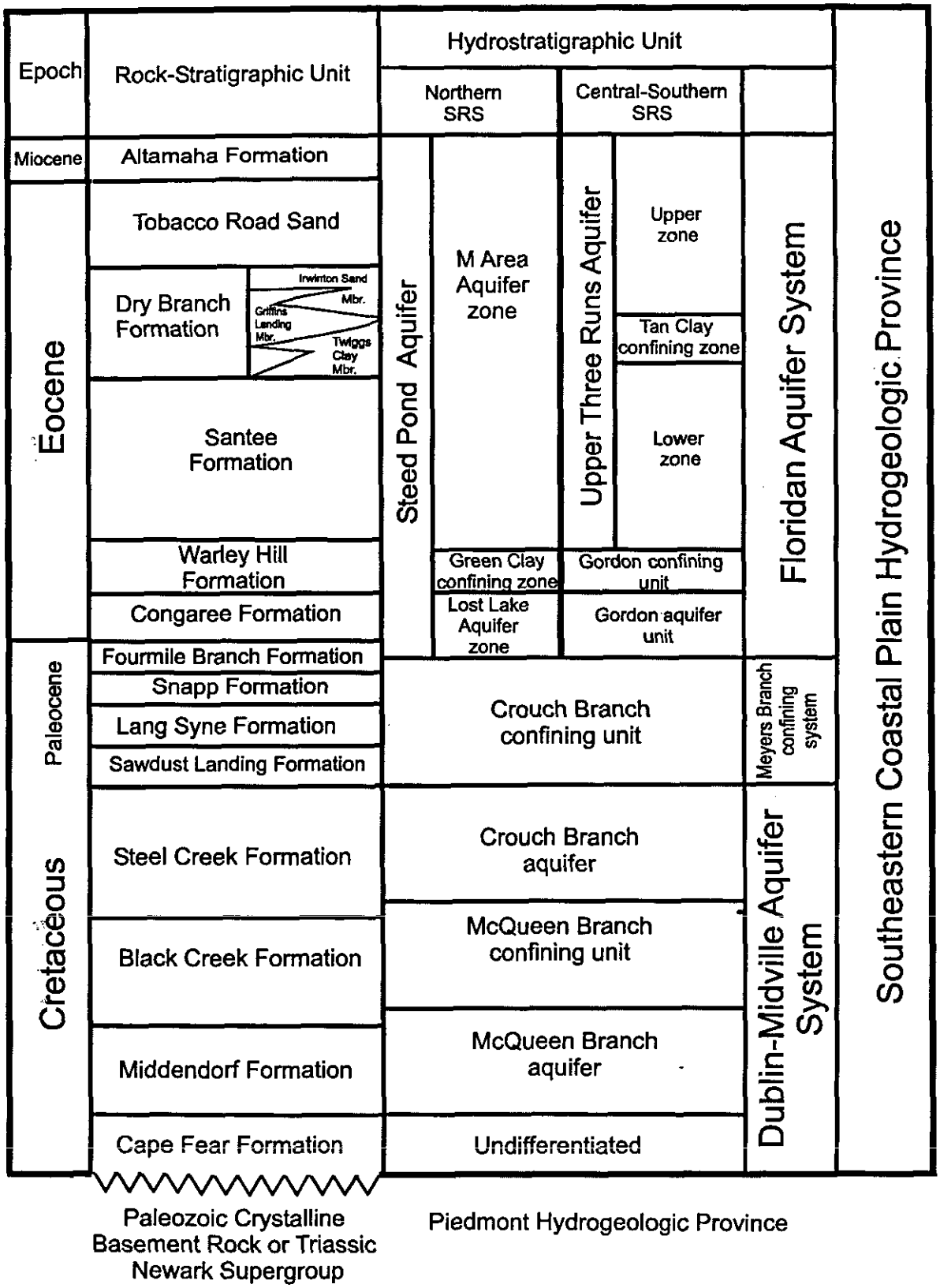

Modified from Aadland et al, 1995, and Fallaw and Price, 1995

Figure 6–1 Hydrostratigraphic Units at SRS

In the central to southern portion of SRS, the Floridan Aquifer System is divided into the overlying Upper Three Runs Aquifer and the underlying Gordon Aquifer, which are separated by the Gordon Confining Unit. North of Upper Three Runs Creek, these units are collectively referred to as the Steed Pond Aquifer, in which the Upper Three Runs Aquifer is called the M-Area Aquifer zone, the Gordon Aquifer is referred to as the Lost Lake Aquifer zone, and the aquitard that separates them is referred to as the Green Clay confining zone [Aadland et al., 1995]. The Upper Three Runs Aquifer/Steed Pond Aquifer is the hydrostratigraphic unit within which the water table usually occurs at SRS; hence, it is informally referred to as the "water table" aquifer.

The Dublin-Midville Aquifer System is divided into the overlying Crouch Branch Aquifer and the underlying McQueen Branch Aquifer, which are separated by the McQueen Branch Confining Unit. The Crouch Branch Aquifer and McQueen Branch Aquifer are names that originated at SRS [Aadland et al., 1995]. These units are equivalent to the Dublin Aquifer and the Midville Aquifer, which are names originating with the USGS [Clarke and West, 1997].

Figure 6–2 is a three-dimensional block diagram of the hydrogeologic units at SRS and the generalized groundwater flow patterns within those units. These units are from shallowest to deepest: the Upper Three Runs/Steed Pond Aquifer (or water table aquifer), the Gordon/Lost Lake Aquifer, the Crouch Branch Aquifer, and the McQueen Branch Aquifer.

Groundwater recharge is a result of the infiltration of precipitation at the land surface; the precipitation moves vertically downward through the unsaturated zone to the water table. Upon entering the saturated zone at the water table, water moves predominantly in a horizontal direction toward local discharge zones along the headwaters and midsections of streams, while some of the water moves into successively deeper aquifers. The water lost to successively deeper aquifers also migrates laterally within those units toward the more distant regional discharge zones. These typically are located along the major streams and rivers in the area, such as the Savannah River. Groundwater movement within these units is extremely slow when compared to surface water flow rates. Groundwater velocities also are quite different between aquitards and aquifers, ranging at SRS from several inches to several feet per year in aquitards and from tens to hundreds of feet per year in aquifers.

Monitoring wells are used extensively at SRS to assess the effect of site activities on groundwater quality. Most of the wells monitor the upper groundwater zone, although wells in lower zones are present at the sites with the larger groundwater contamination plumes. Groundwater in some areas contains one or more constituents at or above the levels of the DWS of the U.S. Environmental Protection Agency (EPA). These areas can be seen in figure 14 of the "SRS Maps" appendix on the CD accompanying this report.

Groundwater Protection Program at SRS

The SRS groundwater program was audited by both the U.S. Department of Energy (DOE) and WSRC during 2000 and 2001. Findings of these assessments have resulted in an ongoing evaluation of the goals and priorities of the site groundwater program, illustrated by a revision of the Groundwater Protection Management Program Plan (GPMP; WSRC–TR–2001–00379) to codify improvements to the program. The GPMP describes elements of the SRS program that are designed to meet federal and state laws and regulations, DOE orders, and site policies and procedures. These elements include

- investigating site groundwater
- using site groundwater
- protecting site groundwater
- monitoring site groundwater
- remediating contaminated site groundwater

SRS identified specific program goals in each of these areas to maintain its commitment to a groundwater program that protects human health and the environment. Groundwater monitoring is a key tool used in each of the first four elements, and monitoring results form the basis for evaluations that are reported to site stakeholders.

Investigating SRS Groundwater

An extensive program is in place at SRS to acquire new data and information on the groundwater system. This program is multifaceted and is conducted across departmental boundaries at the site because of the different charters and mandates of these organizations. Investigations include both the collection and analysis of data to understand groundwater conditions on regional and local scales at SRS. Research efforts at the site generally are conducted to obtain a better understanding of subsurface processes and mechanisms or to define new approaches to subsurface remediation.

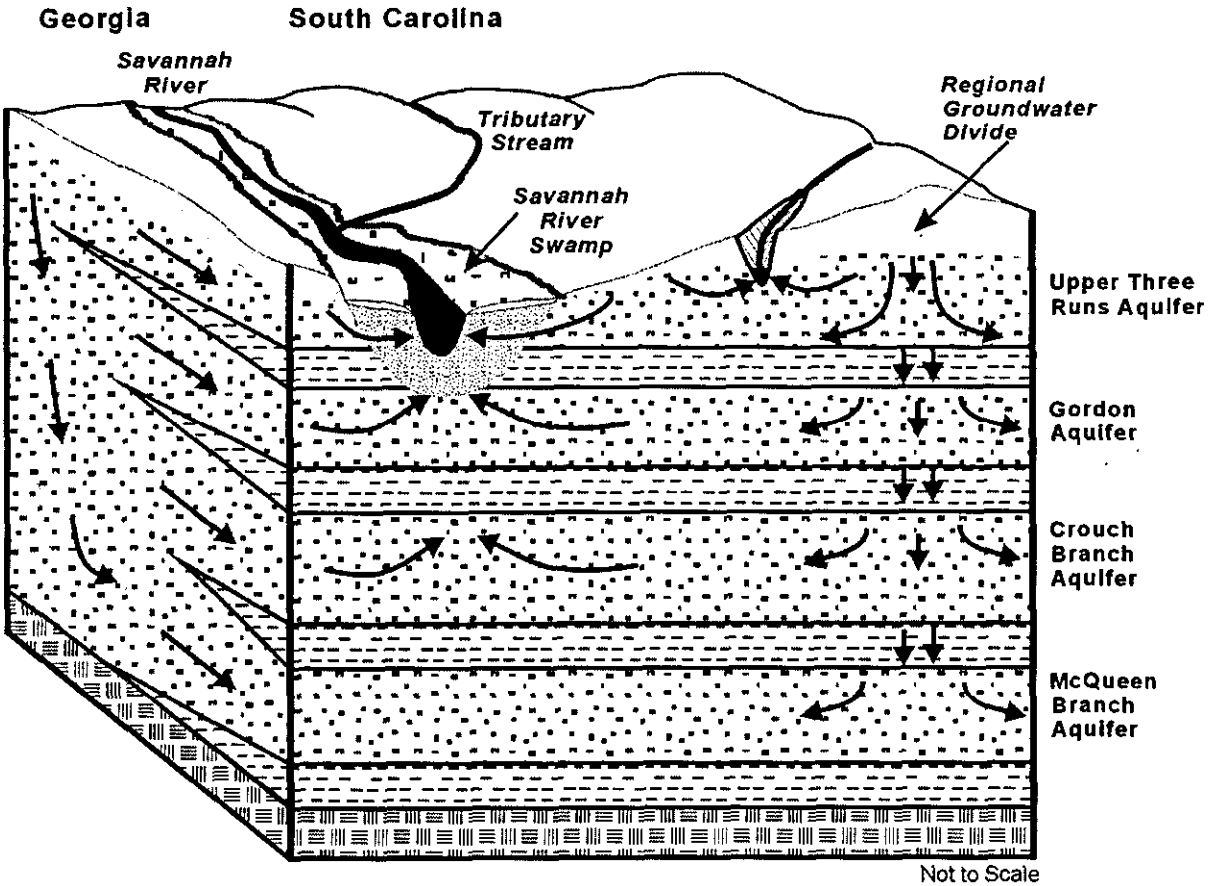

Figure 6–2 Groundwater at SRS

The groundwater flow system at SRS consists of four major aquifers separated by confining units. Flow in recharge areas generally migrates downward as well as laterally—eventually either discharging into the Savannah River and its tributaries or migrating into the deeper regional flow system.

Modified from Clarke and West, 1997

Legend

- Pre-Cretaceous Basement Rock
- Unsaturated Zone
- Confining Unit
- Savannah River Alluvium
- Aquifer Unit
- Groundwater Flow Direction

Investigative efforts focus on the collection and analysis of data to characterize the groundwater flow system. Characterization efforts at SRS include the following activities:

- the collection of geologic core material and the performing of seismic profiles to better delineate subsurface structural features
- the installation of wells to allow the periodic collection of both water levels and groundwater samples at strategic locations
- the development of water table and potentiometric maps to delineate the direction of groundwater movement in the subsurface
- the performance of various types of tests to obtain *in situ* estimates of hydraulic parameters needed to estimate groundwater velocities

Analysis of data on the regional scale is needed to provide a broad understanding of groundwater movement patterns at SRS that can be used as a framework to better understand the migration of contaminants at the local scale near individual waste units. Surface water flow characteristics also are defined at the site on the regional scale and are significant to risk analyses because perennial streams are the receptors of groundwater discharge—some of which contains contaminants from SRS waste units. Because the site boundary does not represent a groundwater boundary, regional studies are helpful in understanding the movement of groundwater both onto the site from the surrounding area and vice versa.

The collection and analysis of data describing subsurface hydrogeologic conditions at or near

individual waste units is needed to design effective remediation systems. Characterization embraces both traditional and innovative technologies to accomplish this goal. The installation of monitoring wells and piezometers is a traditional investigative method to allow the collection of (1) water levels, which are used to define flow directions, and (2) groundwater samples, which are analyzed to monitor contaminant plume migration within the groundwater flow system. Electric logs acquired during well installation are used to delineate the subsurface hydrostratigraphy. Examples of newer technologies include the use of

- direct-push technology, such as the cone penetrometer, to collect one-time groundwater samples at investigation sites and to help establish hydrostratigraphic contacts
- the "rotosonic" method for bore holes to collect core and install wells

Numerical models have been used extensively as an analytical tool at SRS for both regional- and local-scale investigations. Models have been utilized for a variety of reasons, but primarily to (1) define the regional groundwater movement patterns at SRS and the surrounding areas, (2) enhance the understanding of contaminant migration in the subsurface, and (3) support the design of remediation systems. At SRS, major groundwater modeling efforts have focused on A/M-Area, F-Area, H-Area, the Burial Ground Complex, and several of the reactor areas where the most extensive subsurface contamination is known to exist.

Research on groundwater issues is conducted at SRS to obtain a better understanding of subsurface mechanisms, such as (1) the interaction of contaminants with the porous media matrix, and (2) the factors that impact the rate of migration of contaminants within the groundwater flow system. Research to address relevant issues often is conducted through cooperative studies with investigators at various public universities and private companies, while other efforts are conducted exclusively by SRS employees.

Using SRS Groundwater

SRS derives its own drinking and production water supply from groundwater. The site ranks as South Carolina's largest self-supplied industrial consumer of groundwater, utilizing approximately 5.3 million gallons per day. SRS domestic and process water systems are supplied from a network of approximately 40 site wells in widely scattered locations across the site, of which eight supply the primary drinking water system for the site. Treated well water is supplied to the larger site facilities by the A-Area, D-Area and K-Area domestic water systems. Each system has wells, a treatment plant, elevated storage tanks, and distribution piping. The wells range in capacity from 200 to 1,500 gallons per minute.

These three systems supply an average of 1.1 million gallons per day of domestic water to customers in these areas. The domestic water systems supply site drinking fountains, lunchrooms, restrooms, and showering facilities with water meeting state and federal drinking water quality standards. Process water is used for equipment cooling, facility washdown water, and as makeup water for site cooling towers and production processes.

The South Carolina Department of Health and Environmental Control (SCDHEC) periodically samples the large- and small-system wells for Safe Drinking Water Act contaminants. An unscheduled biannual SCDHEC sanitary survey also is performed.

In 1983, SRS began reporting its water usage annually to the South Carolina Water Resources Commission (and later to SCDHEC). Since that time, the amount of groundwater pumped on site has dropped by 50 percent—from 10.8 million gallons per day during 1983–1986 to 5.3 million gallons per day during 1997–2000. The majority of this decrease is attributable to the consolidation of site domestic water systems, which was completed in 1997. Thirteen separate systems, each with its own supply wells, were consolidated into three systems located in A-Area, D-Area, and K-Area. Site facility shutdowns and reductions in population were also contributing factors. The amount of groundwater pumped at SRS has had only localized effects on water levels in the Cretaceous aquifers, and it is unlikely that water usage at the site ever will cause drawdown problems that could impact surrounding communities.

The process water systems in A-Area, F-Area, H-Area, K-Area, L-Area, S-Area and TNX-Area meet site demands for boiler feedwater, equipment cooling water, facility washdown water, and makeup water for cooling towers, fire storage tanks, chilled-water-piping loops, and site test facilities. These systems are supplied from dedicated process water wells ranging in capacity from 100 to 1,500 gallons per minute. In K-Area, the process water system is supplied from the domestic water wells. At some locations, the process water wells pump to ground-level storage tanks, where the water is treated for corrosion control. At other locations the wells directly pressurize the process water distribution piping system without supplemental treatment.

The site groundwater protection program integrates information learned about the properties of SRS aquifers with site demand for drinking and process water. SRS ensures a high level of drinking water supply protection by performing (1) monitoring above and beyond SCDHEC monitoring and (2) periodic evaluations of production wells. Additional protection will be realized under a site wellhead protection program that meets the requirements of the South Carolina Source Water Assessment Program described below.

Protecting SRS Groundwater

SRS is committed to protecting the groundwater resource beneath the site. A variety of activities contribute to this goal, including

- construction, waste management, and monitoring efforts to prevent or control sources of groundwater contamination
- monitoring programs (both groundwater and surface water) to detect contamination
- a strong groundwater cleanup program through the Soil and Groundwater Closure Projects Department

Monitoring around waste disposal sites and operating facilities provides the best means to detect and track groundwater contamination. To ensure that no unknown contamination poses a risk, SRS depends on a sitewide groundwater monitoring and protection effort—the site Groundwater Surveillance Monitoring Program (GSMP). This new program is an upgraded replacement of the site screening program.

One goal of the GSMP is to protect potential offsite receptors from contamination by detecting contamination in time to apply appropriate corrective actions. SRS is a large site, and most groundwater contamination is located in the central site areas. However, the potential for offsite migration exists, and the consequences of such an outcome are serious enough to warrant a comprehensive prevention program.

SRS has evaluated groundwater flow and determined, for each aquifer, where groundwater flows across the site boundary, since the location of groundwater flow would be a conservative surrogate for any potential contaminant migration.

Another pathway for existing groundwater contamination to flow offsite is by discharge into surface streams and subsequent transport into the Savannah River. SRS monitors site streams for contamination, and new wells have been installed in recent years along several site streams to detect contamination before it enters the stream and to assess its concentration in groundwater.

Monitoring SRS Groundwater

The groundwater monitoring program at SRS gathers information to determine the effect of site operations on groundwater quality. The program is designed to

- assist SRS in complying with environmental regulations and DOE directives
- provide data to identify and monitor constituents in the groundwater
- permit characterization of new facility locations to ensure that they are suitable for the intended facilities
- support basic and applied research projects

The groundwater monitoring program at SRS includes two primary components: (1) waste site/remediation groundwater monitoring, overseen by the Geochemical Monitoring (GM) group of the Soil and Groundwater Closure Projects Department, and (2) groundwater surveillance monitoring, conducted by the Environmental Services Section. To assist other departments in meeting their responsibilities, personnel of both organizations provide the services for installing monitoring wells, collecting and analyzing samples, and reporting results.

The *WSRC Environmental Compliance Manual* (WSRC–3Q1) provides details about the following aspects of the groundwater monitoring program:

- well siting, construction, maintenance, and abandonment
- sample planning
- sample collection and field measurements
- analysis
- data management
- related publications, files, and databases

Monitoring data are evaluated each year to identify unexpected results in any site wells that might indicate new or changing groundwater contamination.

SRS is cooperating with SCDHEC to develop and implement source water assessment and protection programs. After an assessment program has been approved and implemented, the SRS groundwater protection program will focus on protection efforts. The primary aspect of the source water assessment and protection programs will be wellhead protection, given that SRS derives its drinking water exclusively

Sample Scheduling and Collection

The Geotechnical Monitoring group and the Environmental Services Section schedule groundwater sampling either in response to specific requests from SRS personnel or as part of their ongoing groundwater monitoring program. These groundwater samples provide data for reports required by federal and state regulations and for internal reports and research projects. The groundwater monitoring program schedules wells to be sampled at intervals ranging from quarterly to triennially.

Constituents that may be analyzed are commonly imposed by permit or work plan approval. Those include metals, field parameters, suites of herbicides, pesticides, volatile organics, and others. Radioactive constituents that may be analyzed by request include gross alpha and beta measurements, gamma emitters, iodine-129, strontium-90, radium isotopes, uranium isotopes, and other alpha and beta emitters.

Groundwater samples are collected from monitoring wells, generally with either pumps or bailers dedicated to the well to prevent cross-contamination among wells. Occasionally, portable sampling equipment is used; this equipment is decontaminated between wells.

Sampling and shipping equipment and procedures are consistent with EPA, SCDHEC, and U.S. Department of Transportation guidelines. EPA-recommended preservatives and sample-handling techniques are used during sample storage and transportation to both onsite and offsite analytical laboratories. Potentially radioactive samples are screened for total activity (alpha and beta emitters) prior to shipment to determine appropriate packaging and labeling requirements.

Deviations (caused by dry wells, inoperative pumps, etc.) from scheduled sampling and analysis for 2002 are entered into the site's groundwater database and issued in appropriate reports.

from groundwater. Other aspects will include strategies for preventing contamination and controlling existing contamination through the SRS program. The program will evaluate waste minimization, spill prevention and control, well abandonment, and future land use. More information about this initiative can be found at http//www.epa.gov/safewater/protect.html.

Remediating Contaminated SRS Groundwater

SRS has maintained an environmental restoration effort for many years. Soil and Groundwater Closure Projects personnel manage groundwater cleanup of contaminated groundwater associated with Resource Conservation and Recovery Act (RCRA) hazardous waste management facilities or Federal Facility Act units. Their mission is to aggressively manage the inactive waste site and groundwater cleanup program so that

- schedules for environmental agreements are consistently met
- the utilization of financial and technology resources are continually improved
- the overall risk posed by existing contaminated sites is continually reduced

The Soil and Groundwater Closure Projects strategy revolves around developing an appropriate regulatory framework for each waste site, assessing the degree and extent of contamination, and remediating the contaminated groundwater to its original beneficial use. In cases where that remediation goal is impractical, the intent is to prevent plume migration and exposure and to evaluate alternate methods of risk reduction.

Groundwater Monitoring Results

The first priority of the groundwater monitoring program at SRS is to ensure that contamination is not being transported from the site by groundwater flow. Contaminated groundwater at SRS discharges into site streams or the Savannah River. Nowhere have offsite wells been contaminated by groundwater from SRS, and only a few site locations have groundwater with even a remote chance of contaminating such wells.

One such location is near A-Area/M-Area, the site of a large chlorinated solvent plume. This area's groundwater monitoring program uses more than 200 wells, and some of the contaminated wells lie within a half-mile of the site boundary. While it is believed that the major component of groundwater flow is not directly toward the site boundary, flow in the area is complex and difficult to predict. For this reason, particular attention is paid to data from wells along the site boundary and from those between A-Area/M-Area and the nearest population center, Jackson, South Carolina (figure 19 in the "SRS Maps" appendix on the CD accompanying this

report). During 2002, no chlorinated organics were detected in any of these wells. Well JAX–1 had very low concentrations (2.81 ppb) of toluene, which has a Primary Drinking Water Standard of 1,000 ppb.

Another part of the SRS perimeter that has received special monitoring attention is across the Savannah River in Georgia's Burke and Screven counties. Since 1988, there has been speculation that tritiated groundwater from SRS could flow under the river and find its way into Georgia wells. Considerable effort has been directed at assessing the likelihood of transriver flow, and 44 wells have been drilled by the USGS and the Georgia Department of Natural Resources (figure 20 in the "SRS Maps" appendix on the CD accompanying this report). SRS maintains and samples the wells annually; tritium was not detected in any of them during 2002.

Although contaminated groundwater in most SRS areas does not threaten the site boundary, it does have the potential to impact site streams. For this reason—and because of the need to meet the requirements of various environmental regulations—extensive monitoring is conducted around SRS waste sites and operating facilities, regardless of their proximity to the boundary. For details about this monitoring and the conditions at individual sites, one should refer to site-specific documents, such as RCRA corrective action reports or RCRA/Comprehensive Environmental Response, Compensation, and Liability Act RCRA facility investigation/remedial investigation reports.

Table 6–1 presents a general picture of groundwater conditions at SRS based on 2001 and 2002 monitoring data. The table shows the 2002 maximum concentrations for major constituents in the SRS areas that have contaminated groundwater—and how these concentrations compare to the drinking water standards and the 2001 maximums. The table also shows where the contaminated water is most likely to outcrop.

The results shown are maximum values generally associated with wells very close to the contaminant source areas. The contaminants that eventually reach the streams some distance away usually have undergone considerable dilution and/or natural degradation. Hence, the water actually entering the streams often is at much lower concentrations than the observed maximums.

The table covers the most severely contaminated areas at SRS. In most cases, the maximum concentrations did not change significantly between 2001 and 2002. An exception was in P-Area, where there were very high detections, but these resulted from nonrepeatable "direct push" sampling conducted as part of a remedial site investigation. The results are not directly comparable to the 2001 results from wells because well sampling involves considerably more dilution than direct push, and because the 2002 results are from new locations. But the data illustrate that a few sites still exist where the nature and extent of contamination are not yet fully defined. Efforts toward that full definition are ongoing.

Another exception was in H-Area, where the tabulated results are misleading. The nonvolatile beta and gross alpha maximums were much lower in 2002, but this was because HTF–5, the area's most contaminated well, could not be sampled because of low water levels. Compared to the 2001 data excluding HTF–5, the 2002 maximums were still lower, but not by as much. The maximums dropped from 17.3 to 11.9 pCi/L for gross alpha and from 127 to 66.9 pCi/L for nonvolatile beta.

Table 6–1
Summary of Maximum Groundwater Monitoring Results for Major Areas Within SRS, 2001–2002

Location	Major Contaminants	Units	2002 Maximum	MCL	2001 Maximum	Likely Outcrop Point
A-Area/M-Area	TCE PCE	ppb ppb	46,400 155,000	5 5	47,800 212,000	Tims Branch/Upper Three Runs Creek in East; Crackerneck Swamp in West
C-Area	TCE Tritium	ppb pCi/L	10,500 8,620,000	5 20,000	23,000 4,590,000	Tributaries of Fourmile Branch
D-Area	TCE Tritium Gross alpha	ppb pCi/L pCi/L	319 1,470,000 64.8	5 20,000 15	100 1,660,000 124	Savannah River Swamp
E-Area	Tritium TCE	pCi/L ppb	38,700,000 173	20,000 5	66,900,000 192	Upper Three Runs/ Crouch Branch in North; Fourmile Branch in South
F-Area	TCE Tritium Gross alpha Nonvolatile beta	ppb pCi/L pCi/L pCi/L	25 1,860,000 222 422	5 20,000 15 4 mrem/yr	8.76 2,060,000 168 525	Upper Three Runs/ Crouch Branch in North; Fourmile Branch in South
F Seepage Basins	Tritium Gross alpha Nonvolatile beta	pCi/L pCi/L pCi/L	12,000,000 800 2,740	20,000 15 4 mrem/yr	12,800,000 1,120 2,710	Fourmile Branch
H-Area	Tritium TCE Gross alpha[a] Nonvolatile beta[a]	pCi/L ppb pCi/L pCi/L	145,000 10.7 11.9 66.9	20,000 5 15 4 mrem/yr	109,000 8.18 274 633	Upper Three Runs/ Crouch Branch in North; Fourmile Branch in South
H Seepage Basins	Tritium Gross alpha Nonvolatile beta	pCi/L pCi/L pCi/L	8,580,000 30 1,210	20,000 15 4 mrem/yr	7,220,000 29 1,190	Fourmile Branch
R-Area	Tritium	pCi/L	168,000	20,000	285,000	Mill Creek in Northwest; tributaries of PAR Pond elsewhere
K-Area	Tritium TCE	pCi/L ppb	78,200,000 23	20,000 5	64,200,000 30	Indian Graves Branch
L-Area	Tritium TCE	pCi/L ppb	2,260,000 9.07	20,000 5	2,770,000 NA	L-Lake
P-Area	Tritium[a] TCE[a]	pCi/L ppb	19,100,000 35,500	20,000 5	5,000 15.8	Steel Creek in North; Meyer's Branch in South
Sanitary Landfill	TCE Vinyl chloride	ppb ppb	22.3 244	5 2	15 120	Upper Three Run Creek
TNX	TCE	ppb	1,680	5	1,390	Savannah River Swamp
CMP Pits	TCE	ppb	2,240	5	4,210	Pen Branch

a 2001 and 2002 data are not directly comparable because of differences in sampling methods/locations.

Chapter 7

Quality Assurance

Bob Henderson and Moheb Khalil
Special Laboratories Section

Donald Padgett and Monte Steedley
Environmental Services Section

Jen Williams
ExR, Inc.

[Editor's note: The Environmental Monitoring Section (EMS) of the Savannah River Site (SRS) Environmental Protection Department (EPD) maintained the environmental quality assurance (QA) program in 2002. As part of the site's reorganization, effective the beginning of 2003, this responsibility has been divided among three groups—the Environmental Monitoring Laboratory (EML), the Environmental Monitoring and Analysis group (EMA), and the Geochemical Monitoring group (GM). When referencing results specific to 2002, this chapter will continue to cite EMS.]

SRS's environmental QA program is conducted to verify the integrity of data generated by onsite and subcontracted environmental laboratories.

The program's objectives are to ensure that samples are representative of the surrounding environment and that analytical results are accurate.

This chapter summarizes the 2002 QA program. Guidelines and applicable standards for the program are referenced in appendix A, "Applicable Guidelines, Standards, and Regulations."

Tables containing the 2002 QA data and the nonradiological detection limits can be found on the CD accompanying this report.

A more complete description of the QA program can be found in *Savannah River Site Environmental Monitoring Program* (WSRC–3Q1–2, Section 1100) and in the *Savannah River Site Environmental Monitoring Section Quality Assurance Plan* (WSRC–3Q1–2, Section 8000).

The 2002 QA data and program reviews demonstrate that the data in this annual report are reliable and meet applicable standards.

QA for EMA Laboratories

Internal Quality Assurance Program

Field Sampling Group

EMA and EML personnel routinely conduct a blind sample program for field measurements of pH to assess the quality and reliability of field data measurements. EMA personnel also measure total residual chlorine, dissolved oxygen, and temperature in water samples; but because of the difficulties in providing field standards, these measurements are not suitable for a blind sample program.

During 2002, blind pH field measurements were taken for 24 samples. All field pH measurements were within the U.S. Environmental Protection Agency's (EPA's) suggested acceptable control limit of ± 0.4 pH units of the true (known) value.

Chemistry and Counting Laboratories

Blind Tritium Samples Blind tritium samples provide a continuous assessment of laboratory sample preparation and counting. During 2002, six blind samples were analyzed for tritium. All tritium results were within the control limits.

Laboratory Certification EML is certified by the South Carolina Department of Health and Environmental Control (SCDHEC) Office of Laboratory Certification for the following analytes:

- under the Clean Water Act (CWA)—chemical oxygen demand, total suspended solids, field pH, total residual chlorine, temperature, and 26 metals
- under the Resource Conservation and Recovery Act (RCRA)—50 volatile organic compounds (VOCs) and 27 metals

External Quality Assurance Program

In 2002, the EMS laboratory participated in the U.S. Department of Energy (DOE) Quality Assurance

Table 7–1 Subcontract Laboratory Performance in ERA Water Pollution and Water Supply Studies

Laboratory	Water Pollution Studies (Percent Acceptable)[a]	Water Supply Studies (Percent Acceptable)
Lionville	WP 90 (98%)[b]	WS 72 (98%)[c]
General Engineering	WP 90 (100%)	WS 69 (94%)[d]
General Engineering Mobile Lab	WP 87 (99%)[e]	
Shealy Environmental Services	WP 84 (97%)[f]	WS 71 (98%)[g]

a Laboratories are expected to exceed 80 percent acceptable results.
b The result for methylene chloride was not acceptable.
c Results for chloride and orthophosphate were not acceptable.
d Results for total xylenes, chloromethane, 1,3–dichloropropane, conductivity, orthophosphate, and bromide were not acceptable.
e Results for 1,1–dichloroethylene and cis–1,2dichloroethylene were not acceptable.
f Results for aluminum, copper, chloride, conductivity, total hardness, turbidity, and benzo(k)fluoranthene were not acceptable.
g The result for aluminum was not acceptable.

Program (QAP), an interlaboratory comparison program that tracks performance accuracy and tests the quality of environmental data reported to DOE by its contractors.

For a radiological laboratory intercomparison in 2002, the analysis of 43 isotopes was completed in March on the 56th set of QAP samples and the analysis of 44 isotopes was completed in September on the 57th set. A performance rating of 84 percent acceptable was achieved on the 56th set; the rating for the 57th set was 91 percent acceptable. This rating was calculated by dividing the "acceptables" and the "acceptable with warnings" by the total number of results. Environmental QA personnel consider 80 percent to be the minimum acceptance rate in this program.

The March results, which were considerably lower than normal, are attributed to the disruption of operations during the move of the laboratory to a new building.

Detailed QAP intercomparison study results can be found in the data tables section of the CD accompanying this report.

QA for Subcontracted Laboratories/EMA Laboratories

Subcontracted environmental laboratories providing analytical services must have a documented QA program and meet the quality requirements defined in *WSRC Quality Assurance Manual* (WSRC–1Q).

An annual evaluation of each subcontracted laboratory is performed to ensure that all the laboratories maintain technical competence and follow the required QA programs. Each evaluation includes an examination of laboratory performance with regard to sample receipt, instrument calibration, analytical procedures, data verification, data reports, records management, nonconformance and corrective actions, and preventive maintenance. Reports of the findings and recommendations are provided to each laboratory, and follow-up evaluations are conducted as necessary.

Nonradiological Liquid Effluents

Effluent samples are analyzed by five laboratories—three onsite laboratories and two subcontracted laboratories. Laboratories must be certified by SCDHEC for all analyses.

Interlaboratory Comparison Program

During 2002, EMS and a number of its subcontracted laboratories participated in the Environmental Resource Associates (ERA) WatR™ Pollution Proficiency Testing (PT) Studies, which include various InterlaB WatR™ Supply Water Pollution (WP) and Water Supply (WS) Performance Evaluation Programs. Performance results by the subcontracted laboratories can be found in table 7–1.

The proficiency rating is calculated as follows: acceptable parameters divided by total parameters analyzed, multiplied by 100.

EPA uses PT results to certify laboratories for specific analyses. As part of the recertification process, EPA requires that subcontracted laboratories investigate the outside-acceptance-limit results and implement corrective actions as appropriate.

Laboratories (commercial and government) that analyze National Pollutant Discharge Elimination System (NPDES) samples participate in the Discharge Monitoring Report–Quality Assurance (DMR–QA) study or the WP study. Under this program, the laboratories obtain test samples from ERA. This provider, as required by EPA, is accredited by the National Institute of Standards and Technology. For the 2002 DMR–QA study, Shealy Environmental Services, Inc. (SES) used the WP 89 study.

SES reported acceptable results for 16 of 16 NPDES parameters and 10 of 10 voluntary analytes. EMS reported acceptable results for 14 of 14 NPDES parameters and eight of 11 voluntary analytes. The Site Utilities Division (SUD) Wastewater Laboratory reported acceptable results for three of three NPDES parameters. The TNX Effluent Treatment Facility did not participate in the PT studies. EML has a corrective action plan in place to investigate and correct PT failures. Subsequent samples for the failed voluntary parameters will be analyzed in 2003. Until acceptable results are obtained with the voluntary analytes, EML will not analyze samples for cobalt, potassium, and sodium.

Intralaboratory Comparison Program

The environmental monitoring intralaboratory program compares performance within a laboratory by analyzing duplicate and blind samples throughout the year.

SES and the EMS laboratory analyzed a total of 95 duplicate samples during 2002. Nondetectable results were reported for 70 of these duplicate samples.

Percent difference calculations showed that 11 of the 95 duplicate samples analyzed were outside the EMS internal QA requirement (± 20 percent of the true value). These exceptions appeared to be related to an analytical error, sample contamination, or improper sampling techniques. Generally, exceptions in this range are not considered a problem.

SES and EMS analyzed a total of 91 blind samples during 2002. Nondetectable results were reported for 75 of these samples.

Percent difference calculations showed that seven of the 91 blind samples analyzed were outside the EMS internal QA requirement (± 20 percent of the true value). These exceptions appeared to be related to an analytical error, sample contamination, or improper sampling techniques. Generally, exceptions in this range are not considered a problem.

Results for the duplicate and blind sampling programs met expectations, with no indications of consistent problems in the laboratories.

Stream and River Water Quality

SRS's water quality program requires checks of 10 percent of the samples to verify analytical results. Duplicate grab samples from SRS streams and the Savannah River were analyzed by SES and the EMS laboratory in 2002. SES analyzed samples for hardness, herbicides, nitrate + nitrite, phosphorus, pesticides, and total organic carbon. EMS analyzed duplicate samples for chemical oxygen demand, metals, and total suspended solids. Only one analysis result was outside the ± 20 percent acceptance limit. Detailed stream and Savannah River water quality duplicate sample results can be found in the data tables section of the CD accompanying this report.

Groundwater

Groundwater analyses at SRS are performed by subcontracted laboratories. SRS requires that the laboratories investigate the outside-acceptance-limit results and implement corrective actions as appropriate.

Internal QA

During 2002, approximately 5 percent of the samples collected (radiological and nonradiological) for the RCRA and the Comprehensive Environmental Response, Compensation, and Liability Act (CERCLA) programs were submitted to the primary laboratory for analysis as blind duplicates and to a different laboratory as a QA check. The laboratories' results were evaluated on the basis of the percentage within an acceptable concentration range.

Generally, results for all QA evaluations were found to be within control limits in 2002. Full results for all QA evaluations can be obtained by contacting the EMA manager at 803–952–6931.

External QA (Environmental Resource Associates Standards)

Water Pollution and Water Supply Studies During 2002, General Engineering, General Engineering Mobile, and Lionville participated in various WP and WS studies (WP and WS studies are described on page 62). The results show that all laboratories exceeded the 80-percent acceptable results level that is expected. Performance result summaries can be found in table 7–1.

Table 7–2 Subcontract Laboratory Performance on Environmental Resource Associates Standards

Laboratory	Percent Within Limits[a] 1st Quarter 2002	2nd Quarter 2002	3rd Quarter 2002
EMS	100	90.9[b]	96.7[c]
General Engineering	98.3[d]	97.8[e]	96.8[f]
General Engineering – Mobile Lab	97.7[g]	99.2[h]	99.2[i]
Lionville	97.6[j]	98.2[k]	93.7[l]
Microseeps	88.1[m]	89.2[n]	96.0[o]

a Laboratories are expected to exceed 80 percent acceptable results.
b Results for mercury and strontium were not acceptable.
c Result for zinc was not acceptable.
d Results for 4–chlorophenol phenyl ether, 2,4–D, and total phosphates (as P) were not acceptable.
e Results for alkalinity (as $CaCO_3$), carbon tetrachloride, PCB 1016, and PCB 1242 were not acceptable.
f Results for ammonia nitrogen, butylbenzyl phthalate, nitrate as nitrogen, nitrate nitrite (as nitrogen) [inorganics], nitrate nitrite (as nitrogen) [simple nutrients], and specific conductance were not acceptable.
g Results for bromoform, endrin, and hexaclorobutadiene were not acceptable.
h Result for 2–nitrophenol was not acceptable.
i Results for chrysene, fluoride, pentachlorophenol, and pH were not acceptable.
j Results for chloride, dichloromethane, and PCB 1016 were not acceptable.
k Results for aldrin, chloride, dieldrin, dichloromethane, endrin, heptachlor, lindane, methoxychlor, PCB 1016, PCB 1254, and toxaphene were not acceptable.
l Results for benzo[*k*]fluoranthene, bis(2–chloroethoxy methane), chloride, and fluoride were not acceptable.
m Results for acetone, benzo[*b*]fluoranthene, benzo[*a*]pyrene, chromium, 2,4–D, di–n–octyl phthalate, iron, manganese, nickel, silver, 2,4,5–T, and zinc were not acceptable.
n Results for aldrin, benzo[*a*]anthracene, 1,1–dichloroethane, 1,2–dichloroethane, dieldrin, endrin, heptachlor, heptachlor epoxide, lindane, methoxychlor, and 1,1,1–trichloroethane were not acceptable.
o Results for copper, heptachlor, and 2,4,5–T were not acceptable.

Quarterly Assessments During 2002, EMS conducted quality assessments of the primary analytical laboratories to review their performance on certain analyses. Each laboratory received a set of certified environmental quality control standards from ERA, and its results were compared with the ERA-certified values and performance acceptance limits. The performance acceptance limits closely approximate the 95 percent confidence interval.

Results from the laboratories (EMS, General Engineering, General Engineering Mobile, Lionville, and Microseeps,) for the first three quarters are summarized in table 7–2. The results show that all laboratories exceeded the 80-percent acceptable results level that is expected. Fourth-quarter results were not available in time for publication in this report.

Soil/Sediment

Environmental investigations of soils and sediments, primarily for RCRA/CERCLA units, are performed by subcontracted laboratories. Data were validated by EMS in 2002 according to EPA standards for analytical data quality unless specified otherwise by site customers.

The environmental validation program is based on two EPA guidance documents, *Data Quality Objectives Process for Superfund* (EPA–540–R–93–071) and *Data Quality Objectives Process for Hazardous Waste Site Investigations (QA/G–4HW)* (EPA–600–R–00–007). These documents identify QA issues to be addressed, but they do not formulate a procedure for how to evaluate these inputs, nor do they propose pass/fail criteria to apply to data and documents. Hence, the validation program necessarily contains elements from—and is influenced by—several other sources, including

- *Guidance on Environmental Data Verification and Validation (QA/G–8)*, EPA–240/R–02/004
- *USEPA Contract Laboratory Program National Functional Guidelines for Organic Data Review*, EPA–540/R–99/008

- *USEPA Contract Laboratory Program National Functional Guidelines for Inorganic Data Review*, EPA–540/R–01/008
- *Test Methods for Evaluating Solid Waste*, EPA, November 1986, SW–846, Third Edition
- *Data Validation Procedures for Radiochemical Analysis*, WHC–SD–EN–SPP–001

Relative percent difference for the soil/sediment program is calculated for field duplicates and laboratory duplicates.Generally, results for all QA evaluations were found to be within control limits in 2002. A summary of this information is presented in each project report prepared by GM personnel.

Data Review

The QA program's detailed data review for groundwater and soil/sediment analyses is described in WSRC–3Q1–2, Section 1100.

In 2002, the major QA issues that were discovered and addressed in connection with these programs included the following at two laboratories (of the five that conduct groundwater and soil/sediment analyses):

- inadequate chromatographic separation of certain pesticides
- repeated failure of calibration verifications for organics, and unorthodox responses
- nonstandard and unapproved uncertainty calculation method for undetected gamma nuclides
- systematic calculation errors for two gamma nuclides
- inadequate radiological batch quality control association
- inability to demonstrate the absence of spectral interference for liquid scintillation counter radioisotopes

Also, inconsistent application of the blank qualification policy was discovered across all the laboratories.

These findings illustrate that, although laboratory procedures are well defined, analytical data quality does benefit from technical scrutiny. A corrective action plan has been put into place to address these issues, which are expected to be resolved during 2003.

Appendix A

Applicable Guidelines, Standards, and Regulations

THE Savannah River Site (SRS) environmental monitoring program is designed to meet state and federal regulatory requirements for radiological and nonradiological programs. These requirements are stated in U.S. Department of Energy (DOE) Order 5400.1, "General Environmental Protection Program," and DOE Order 5400.5, "Radiation Protection of the Public and the Environment"; in the Clean Air Act [Standards of Performance for New Stationary Sources, also referred to as New Source Performance Standards (NSPS), and the National Emission Standards for Hazardous Air Pollutants (NESHAP)]; in the Comprehensive Environmental Response, Compensation, and Liability Act (CERCLA—also known as the Superfund); in the Resource Conservation and Recovery Act (RCRA); in the Clean Water Act (i.e., National Pollutant Discharge Elimination System—NPDES); and in the National Environmental Policy Act (NEPA). Compliance with environmental requirements is assessed by DOE–Savannah River (DOE–SR), the South Carolina Department of Health and Environmental Control (SCDHEC), and the U.S. Environmental Protection Agency (EPA).

The SRS environmental monitoring program's objectives incorporate recommendations of

- the International Commission on Radiological Protection (ICPR) in *Principles of Monitoring for the Radiation Protection of the Population*, ICRP Publication 43
- DOE orders 5400.1 and 5400.5
- DOE/EH–0173T, "Environmental Regulatory Guide for Radiological Effluent Monitoring and Environmental Surveillance"

Detailed information about the site's environmental monitoring program is documented in section 1111 (SRS EM Program) of the *SRS Environmental Monitoring Section Plans and Procedures*, WSRC–3Q1–2, Volume 1. This document is reviewed annually and updated every 3 years.

SRS has implemented and adheres to the SRS Environmental Management System Policy. Implementation of a formal Environmental Management System (EMS), such as that described in the International Organization for Standardization (ISO) 14001 standard, is an Executive Order 13148 ("Greening the Government Through Leadership in Environmental Management") requirement. SRS maintains an EMS that fully meets the requirements of ISO 14001. The full text of the policy is included in this appendix, beginning on page 76.

Drinking water standards (DWS) can be found at http://www.epa.gov/safewater/mcl.html on the Internet, and maximum allowable concentrations of toxic air pollutants can be found at http://www.scdhec.net/baq. More information about certain media is presented in this appendix.

Air Effluent Discharges

DOE Order 5400.5 establishes Derived Concentration Guides (DCGs) for radionuclides in air. DCGs, calculated by DOE using methodologies consistent with recommendations found in International Commission on Radiological Protection (ICRP) publications 26 (*Recommendations of the International Commission on Radiological Protection*) and 30 (*Limits for the Intake of Radionuclides by Workers*), are used as reference concentrations for conducting environmental protection programs at DOE sites. DCGs are not considered release limits. DCGs for radionuclides in air are discussed in more detail on page 72.

Radiological airborne releases also are subject to EPA regulations cited in 40 CFR 61, "National Emission Standards for Hazardous Air Pollutants," Subpart H ("National Emission Standards for Emissions of Radionuclides Other Than Radon from Department of Energy Facilities").

Regulation of radioactive and nonradioactive air emissions—both criteria pollutants and toxic air pollutants—has been delegated to SCDHEC.

SCDHEC, therefore, must ensure that its air pollution regulations are at least as stringent as federal regulations required by the Clean Air Act. This is accomplished by SCDHEC Regulation 61–62, "Air Pollution Control Regulations and Standards." As with many regulations found in the Code of Federal Regulations (CFR), many of SCDHEC's regulations and standards are source specific. Each source of air pollution at SRS is permitted or exempted by SCDHEC, with specific emission rate limitations or special conditions identified. The bases for the limitations and conditions are the applicable South Carolina air pollution control regulations and standards. In some cases, specific applicable CFRs are also cited in the permits issued by SCDHEC. The applicable SCDHEC regulations are too numerous to discuss here, so only the most significant are listed.

Two SCDHEC standards, which govern criteria and toxic air pollutants and ambient air quality, are applicable to all SRS sources. Regulation 61–62.5, Standard No. 2, "Ambient Air Quality Standards," identifies eight criteria air pollutants commonly used as indices of air quality (e.g., sulfur dioxide, nitrogen dioxide, and lead) and provides allowable site boundary concentrations for each pollutant as well as the measuring intervals. Compliance with the various pollutant standards is determined by conducting air dispersion modeling for all sources of each pollutant using EPA-approved dispersion models and then comparing the results to the standard. The pollutants, measuring intervals, and allowable concentrations are given in table A–1. The standards are in micrograms per cubic meter unless noted otherwise.

Two-hundred fifty-six toxic air pollutants and their respective allowable site boundary concentrations are identified in Regulation 61–62.5, Standard No. 8, "Toxic Air Pollutants." As with Standard No. 2, compliance is determined by air dispersion modeling. Toxic air pollutants can be found at http://www.scdhec.net/baq.

SCDHEC airborne emission standards for each SRS permitted source may differ, based on size and type of facility, type and amount of expected emissions, and the year the facility was placed into operation. For example, SRS powerhouse coal-fired boilers are regulated by Regulation 61–62.5, Standard No. 1, "Emissions From Fuel Burning Operations." This standard specifies that for powerhouse stacks built before February 11, 1971, the opacity standard is 40 percent. For new sources constructed after this date, the opacity standard typically is 20 percent. The standards for particulate and sulfur dioxide emissions are shown in table A–2.

Table A–1
Criteria Air Pollutants

Pollutant	Interval	$\mu g/m^{3}$ [a,b]
Sulfur Dioxide	3 hours	1300[c]
	24 hours	365[c]
	annual	80
Total Suspended Particulates	Annual Geometric Mean	75
PM10	24 hours	150[d]
	annual	50[d]
Carbon Monoxide	1 hour	40 mg/m^3
	8 hours	10 mg/m^3
Ozone	1 hour	0.12 ppm[d,e]
Gaseous Fluorides (as HF)	12-hour avg.	3.7
	24-hour avg.	2.9
	1-week avg.	1.6
Nitrogen Dioxide	annual	100
Lead	Calendar Quarterly Mean	1.5

a Arithmetic average except in case of total suspended particulate matter (TSP)
b At 25 °C and 760 mm Hg
c Not to be exceeded more than once a year
d Attainment determinations will be made based on the criteria contained in appendices H and K, 40 CFR 50, July 1, 1987.
e New ozone standard promulgated in CFR but not yet incorporated into SC State Implementation Plan and regulations. Standard based on 8-hour average of 0.080 ppm, with nonattainment designation based on fourth exceedance.

Regulation 61–62.5, Standard No. 4, "Emissions from Process Industries," is applicable to all SRS sources except those regulated by a different source specific standard. For some SRS sources, particulate matter emission limits are dependent on the weight of the material being processed and are determined from a table in the regulation. For process and diesel engine stacks in existence on or before December 31, 1985, emissions shall not exhibit an opacity greater than 40 percent. For new sources, where construction was started after

December 31, 1985, the opacity standard is 20 percent.

As previously mentioned, some SRS sources have both SCDHEC and CFRs applicable and identified in their permits. For the package steam generating boilers in K-Area and two portable package boilers, both SCDHEC and federal regulations are applicable. The standard for sulfur dioxide emissions is specified in 40 CFR 60, Subpart Dc, "Standards of Performance for Small Industrial-Commercial-Institutional Steam Generating Units," while the standard for particulate matter is found in Regulation 61–62.5, Standard No. 1, "Emissions From Fuel Burning Operations." Because these units were constructed after applicability dates found in both regulations, the opacity limit for these units is the same in both regulations. The emissions standards for these boilers are presented in table A–3.

Table A–2
Airborne Emission Standards for SRS Coal-Fired Boilers

Sulfur Dioxide	3.6 lb/10^6 BTU[a]
Total Suspended Particulates	0.6 b/10^6 BTU
Opacity	40%

a British Thermal Unit

Table A–3
Airborne Emission Standards for SRS Fuel Oil-Fired Package Boilers

Sulfur Dioxide	0.5 lb/10^6 BTU
Total Suspended Particulates	0.6 b/10^6 BTU
Opacity	20%

Another federal regulation, 40 CFR 60, Subpart Kb, "Standards of Performance for Volatile Organic Liquid Storage Vessels (Including Petroleum Liquid Storage Vessels) for which Construction, Reconstruction, or Modification Commenced after July 23, 1984," specifies types of emission controls that must be incorporated into the construction of a source. In this regulation, the type of control device required is dependent on the size of the tank and the vapor pressures of the material being stored. This regulation is applicable to several sources at SRS, such as the two 30,000-gallon No. 2 fuel oil storage tanks in K-Area or the four mixed solvent storage tanks in H-Area. However, because of the size of these tanks and vapor pressures of the materials being stored, these tanks are not required to have control devices installed. The only requirements applicable to SRS storage tanks are those for record keeping.

(Process) Liquid Effluent Discharges

DOE Order 5400.5 establishes DCGs for radionuclides in process effluents. (DCGs for radionuclides in water are discussed in more detail on page 73.) DCGs were calculated by DOE using methodologies consistent with recommendations found in ICRP, 1987 and ICRP, 1979 and are used

- as reference concentrations for conducting environmental protection programs at DOE sites
- as screening values for considering best available technology for treatment of liquid effluents

DOE Order 5400.5 exempts aqueous tritium releases from best available technology requirements but not from ALARA (as low as reasonably achievable) considerations.

Three NPDES permits are in place that allow SRS to discharge water into site streams and the Savannah River: one industrial wastewater permit (SC0000175) and two stormwater runoff permits (SCR000000 for industrial discharges and SCR100000 for construction discharges).

A fourth permit (ND0072125) is a no-discharge water pollution control land application permit that regulates sludge generated at onsite sanitary waste treatment plants.

Detailed requirements for each permitted discharge point—including parameters sampled for, permit limits for each parameter, sampling frequency, and method for collecting each sample—can be found in the individual permits, which are available to the public through SCDHEC's Freedom of Information Office at (803) 734–5376.

Table A–4
South Carolina Water Quality Standards for Freshwaters

Note: This is a partial list only of water quality standards for freshwaters.

Parameters	Standards
a. Fecal coliform	Not to exceed a geometric mean of 200/100 mL, based on five consecutive samples during any 30-day period; nor shall more than 10 percent of the total samples during any 30-day period exceed 400/100 mL.
b. pH	Range between 6.0 and 8.5.
c. Temperature	Generally, shall not be increased more than 5 °F (2.8 °C) above natural temperature conditions or be permitted to exceed a maximum of 90 °F (32.2 °C) as a result of the discharge of heated liquids. For exceptions, see E–9.A, Regulation 61–68, "Water Classifications and Standards" (June 26, 1998).
d. Dissolved oxygen	Daily average not less than 5.0 mg/L, with a low of 4.0 mg/L.
e. Garbage, cinders, ashes, sludge, or other refuse	None allowed.
f. Treated wastes, toxic wastes, deleterious substances, colored or other wastes, except those in (e) above.	None alone or in combination with other substances or wastes in sufficient amounts to make the waters unsafe or unsuitable for primary-contact recreation or to impair the waters for any other best usage as determined for the specific waters assigned to this class.
g. Ammonia, chlorine, and toxic pollutants listed in the federal Clean Water Act (307) and for which EPA has developed national criteria (to protect aquatic life).	See E–10 (list of water quality standards based on organoleptic data) and E–12 (water quality criteria for protection of human health), Regulation 61–68, "Water Classifications and Standards" (June 26, 1998).

SOURCE: [SCDHEC, 1998]

Site Streams

SRS streams are classified as "Freshwaters" by the South Carolina Pollution Control Act. Freshwaters are defined as surface water suitable for

- primary- and secondary-contact recreation and as a drinking water source after conventional treatment in accordance with SCDHEC requirements
- fishing and survival and propagation of a balanced indigenous aquatic community of fauna and flora
- industrial and agricultural uses

Table A–4 provides some of the specific guides used in water quality surveillance, but because some of these guides are not quantifiable, they are not tracked in response form (i.e., amount of garbage found).

Savannah River

Because the Savannah River is defined under the South Carolina Pollution Control Act as a Freshwater system, the river is regulated in the same manner as are site streams (table A–4).

Drinking Water

The federal Safe Drinking Water Act (SDWA)—enacted in 1974 to protect public drinking water supplies—was amended in 1980, 1986, and 1996.

SRS drinking water systems are tested routinely by SRS and SCDHEC to ensure compliance with SCDHEC State Primary Drinking Water Regulations, R61–58, and EPA National Primary Drinking Water Regulations, 40 CFR 141.

SRS drinking water is supplied by 18 separate systems, all of which utilize groundwater sources. The three larger consolidated systems (A-Area, D-Area, and K-Area) are actively regulated by SCDHEC and are classified as nontransient/noncommunity systems because each serves more than 25 people. The remaining 15 site water systems, each of which serves fewer than 25 people, receive a lesser degree of regulatory oversight.

Under the SCDHEC-approved, ultra-reduced monitoring plan, lead and copper sampling will not be required again for the A-Area consolidated system until 2004. The D-Area and K-Area consolidated water systems qualified in 1997 for an ultra-reduced monitoring plan. Both D-Area and K-Area will be sampled in 2003 for lead and copper.

The B-Area Bottled Water Facility, which was approved for operation in 1998, is listed as a public water system by SCDHEC and is required to be sampled for bacteriological analysis on a quarterly basis. Unlike the D-Area and K-Area consolidated water systems, lead and copper monitoring are not required.

DWS for specific radionuclides and contaminants can be found on the Internet at http://http://www.epa.gov/safewater/mcl.html.

Groundwater

Groundwater is a valuable resource and is the subject of both protection and cleanup programs at SRS. More than 1,000 wells are monitored each year at the site for a wide range of constituents. Monitoring in the groundwater protection program is performed to detect new or unknown contamination across the site, and monitoring in the groundwater cleanup program is performed to meet the requirements of state and federal laws and regulations. Most of the monitoring in the cleanup program is governed by SCDHEC's administration of RCRA regulations.

The analytical results of samples taken from SRS monitoring wells are compared to various standards. The most common are final federal primary DWS—or other standards if DWS do not exist. The DWS are considered first because groundwater aquifers are defined as potential drinking water sources by the South Carolina Pollution Control Act. DWS can be found at http://www.epa.gov/safewater/mcl.html on the Internet. Other standards sometimes are applied by regulatory agencies to the SRS waste units under their jurisdiction. For example, standards under RCRA can include DWS, groundwater protection standards, background levels, or alternate concentration limits.

SRS responses to groundwater analytical results require careful evaluation of the data and relevant standards. Results from two constituents having DWS—dichloromethane and bis(2-ethylhexyl) phthalate—are evaluated more closely than other constituents and are commonly dismissed. Both are common laboratory contaminants and are reported in groundwater samples with little or no reproducibility. Both are reported, with appropriate flags and qualifiers, in detailed groundwater monitoring results that can be obtained by contacting the manager of the Westinghouse Savannah River Company (WSRC) Environmental Monitoring and Analysis group at 803–952–6931. Also, the standard used for lead, 50 µg/L, is the SCDHEC DWS. The federal standard of 15 µg/L is a treatment standard for drinking water at the consumer's tap.

The regulatory standards for radionuclide discharges from industrial and governmental facilities are set under the Clean Water Act and Nuclear Regulatory Commission and DOE regulations. In addition, radionuclide cleanup levels are included in the site RCRA permit under the authority of the South Carolina Pollution Control Act. The proposed drinking water maximum contaminant levels discussed in this report are only an adjunct to these release restrictions and are not used to regulate SRS groundwater.

Many potential radionuclide contaminants are beta emitters. The standard used for gross beta is a screening standard; when public drinking water exceeds this standard, the supplier is expected to analyze for individual beta and gamma emitters. A

gross beta result above the standard is an indication that one or more radioisotopes are present in quantities that would exceed the EPA annual dose equivalent for persons consuming 2 liters daily. Thus, for the individual beta and gamma radioisotopes (other than strontium-90 and tritium), the standard considered is the activity per liter that would, if only that isotope were present, exceed the dose equivalent. Similarly, the standards for alpha emitters are calculated to present the same risk at the same rate of ingestion.

The element radium has several isotopes of concern in groundwater monitoring. Although radium has a DWS of 5 pCi/L for the sum of radium-226 and radium-228, the isotopes have to be measured separately, and the combined numbers may not be representative of the total. Radium-226, an alpha emitter, and radium-228, a beta emitter, cannot be analyzed by a single method. Analyses for total alpha-emitting radium, which consists of radium-223, radium-224, and radium-226, are compared to the standard for radium-226.

Four other constituents without DWS are commonly used as indicators of potential contamination in wells. These constituents are

- specific conductance at values equal to or greater than 100 µS/cm
- alkalinity (as $CaCO_3$) at values equal to or greater than 100 mg/L
- total dissolved solids (TDS) at values equal to or greater than 200 mg/L
- pH at values equal to or less than 4.0 or equal to or greater than 8.5.

The selection of these values as standards for comparison is somewhat arbitrary; however, these values exceed levels usually found in background wells at SRS. The occurrence of elevated alkalinity (as $CaCO_3$), specific conductance, pH, and TDS within a single well may also indicate leaching of the grouting material used in well construction, rather than degradation of the groundwater.

Potential Dose

The radiation protection standards followed by SRS are outlined in DOE Order 5400.5 and include EPA regulations on the potential doses from airborne releases and treated drinking water.

The following radiation dose standards for protection of the public in the SRS vicinity are specified in DOE Order 5400.5.

Drinking Water Pathway .... 4 mrem per year
Airborne Pathway ..... 10 mrem per year
All Pathways ..... 100 mrem per year

The EPA annual dose standard of 10 mrem (0.1 mSv) for the atmospheric pathway, which is contained in 40 CFR 61, Subpart H, is adopted in DOE Order 5400.5.

These dose standards are based on recommendations of the ICRP and the National Council on Radiation Protection and Measurements (NCRP).

The DOE dose standard enforced at SRS for drinking water is consistent with the criteria contained in "National Interim Primary Drinking Water Regulations, 40 CFR Part 141." Under these regulations, persons consuming drinking water shall not receive an annual whole body dose—DOE Order 5400.5 interprets this dose as committed effective dose equivalent —of more than 4 mrem (0.04 mSv).

In 2000, EPA promulgated 40 CFR, Parts 9, 141, and 142, "National Primary Drinking Water Regulations; Radionuclides; Final Rule." This rule, which is applicable only to community drinking water systems, finalized maximum contaminant levels (MCLs) for radionuclides, including uranium. In essence, it reestablishes the MCLs from EPA's original 1976 rule. Most of these MCLs are derived from dose conversion factors that are based on early ICRP–2 methods.

However, when calculating dose, SRS must use the more current ICRP–30-based dose conversion factors provided by DOE. Because they are based on different methods, most EPA and DOE radionuclide dose conversion factors differ. Therefore, a direct comparison of the drinking water doses calculated for showing compliance with DOE Order 5400.5 to the EPA drinking water MCLs cannot be made.

Comparison of Average Concentrations in Airborne Emissions to DOE Derived Concentration Guides

Average concentrations of radionuclides in airborne emissions are calculated by dividing the yearly release total of each radionuclide from each stack by the yearly stack flow quantities. These average concentrations then can be compared to the DOE

DCGs, which are found in DOE Order 5400.5 for each radionuclide.

DCGs are used as reference concentrations for conducting environmental protection programs at all DOE sites. DCGs, which are based on a 100-mrem exposure, are applicable at the point of discharge (prior to dilution or dispersion) under conditions of continuous exposure (assumed to be an average inhalation rate of 8,400 cubic meters per year). This means that the DOE DCGs are based on the highly conservative assumption that a member of the public has direct access to and continuously breathes (or is immersed in) the actual air effluent 24 hours a day, 365 days a year. However, because of the large distance between most SRS operating facilities and the site boundary, this scenario is improbable.

Average annual radionuclide concentrations in SRS air effluent can be referenced to DOE DCGs as a screening method to determine if existing effluent treatment systems are proper and effective.

Comparison of Average Concentrations in Liquid Releases to DOE Derived Concentration Guides

In addition to dose standards, DOE Order 5400.5 imposes other control considerations on liquid releases. These considerations are applicable to direct discharges but not to seepage basin and Solid Waste Disposal Facility (SWDF) migration discharges. The DOE order lists DCG values for most radionuclides. DCGs are used as reference concentrations for conducting environmental protection programs at all DOE sites. These DCG values are not release limits but screening values for best available technology investigations and for determining whether existing effluent treatment systems are proper and effective.

Per DOE Order 5400.5, exceedance of the DCGs at any discharge point may require an investigation of best available technology waste treatment for the liquid effluents. Tritium in liquid effluents is specifically excluded from best available technology requirements; however, it is not excluded from other ALARA considerations. DOE DCG compliance is demonstrated when the sum of the fractional DCG values for all radionuclides detectable in the effluent is less than 1.00, based on consecutive 12-month average concentrations.

DCGs, based on a 100-mrem exposure, are applicable at the point of discharge from the effluent conduit to the environment (prior to dilution or dispersion). They are based on the highly conservative assumption that a member of the public has continuous direct access to the actual liquid effluents and consumes 2 liters of the effluents every day, 365 days a year. Because of security controls and the large distance between most SRS operating facilities and the site boundary, this scenario is highly improbable, if not impossible.

For each SRS facility that releases radioactivity, the site's Environmental Monitoring and Analysis group (EMA, formerly the Environmental Monitoring Section) compares the monthly liquid effluent concentrations and 12-month average concentrations against the DOE DCGs.

Environmental Management

SRS began its cleanup program in 1981. Two major federal statutes provide guidance for the site's environmental restoration and waste management activities—RCRA and CERCLA. RCRA addresses the management of hazardous waste and requires that permits be obtained for facilities that treat, store, or dispose of hazardous or mixed waste. It also requires that DOE facilities perform appropriate corrective action to address contaminants in the environment. CERCLA (also known as Superfund) addresses the uncontrolled release of hazardous substances and the cleanup of inactive waste sites. This act establishes a National Priority List of sites targeted for assessment and, if necessary, corrective/remedial action. SRS was placed on this list December 21, 1989 [Fact Sheet, 2000]. In August 1993, SRS entered into the Federal Facility Agreement (FFA) with EPA Region IV and SCDHEC. This agreement governs the corrective/remedial action process from site investigation through site remediation. It also describes procedures for setting annual work priorities, including schedules and deadlines, for that process [FFA under section 120 of CERCLA and sections 3008(h) and 6001 of RCRA].

Additionally, DOE is complying with Federal Facility Compliance Act requirements for mixed waste management—including high-level waste, most transuranic waste, and low-level waste with hazardous constituents. This act requires that DOE develop and submit site treatment plans to the EPA or state regulators for approval.

The disposition of facilities after they are declared excess to the government's mission is managed by the Facilities Disposition Division. The facility

disposition process is conducted in accordance with DOE Order 430.1A, "Life Cycle Asset Management," and its associated guidance documents. The major emphases are (1) to reduce the risks to workers, the public, and the environment, and (2) to reduce the costs required to maintain the facilities in a safe condition through a comprehensive surveillance and maintenance program.

Quality Assurance/Quality Control

DOE Order 414.1, "Quality Assurance," sets requirements and guidelines for departmental quality assurance (QA) practices. To ensure compliance with regulations and to provide overall quality requirements for site programs, WSRC developed its *Quality Assurance Management Plan, Rev. 8* (WSRC–RP–92–225). The requirements of WSRC–RP–92–225 are implemented by the *Westinghouse Savannah River Company Quality Assurance Manual* (WSRC 1Q).

The *Savannah River Site Environmental Monitoring Section Quality Assurance Plan*, WSRC–3Q1–2, Volume 3, Section 8000), was written to apply the QA requirements of WSRC 1Q to the environmental monitoring and surveillance program. The EMA WSRC–3Q1 procedure series includes procedures on sampling, radiochemistry, and water quality that emphasize the quality control requirements for EMA.

QA requirements for monitoring radiological air emissions are specified in 40 CFR 61, "National Emission Standards for Hazardous Air Pollutants." For radiological air emissions at SRS, the responsibilities and lines of communication are detailed in *National Emission Standards for Hazardous Air Pollutants Quality Assurance Project Plan (U)* (WSRC–IM–91–60).

To ensure valid and defensible monitoring data, the records and data generated by the monitoring program are maintained according to the requirements of DOE Guide 1324.5B, "Implementation Guide for Use with 36 CFR Chapter XII – Subchapter B Records Management," and of WSRC 1Q. QA records include sampling and analytical procedure manuals, logbooks, chain-of-custody forms, calibration and training records, analytical notebooks, control charts, validated laboratory data, and environmental reports. These records are maintained and stored per the requirements of *WSRC Sitewide Records Inventory and Disposition Schedule* (WSRC–1M–93–0060).

EMA assessments are implemented according to the following documents:

- DOE Order 414.1, "Quality Assurance"
- DOE/EH–0173T
- DOE Environmental Management Consolidated Audit Program
- WSRC 1Q
- WSRC 12Q, *Assessment Manual*

Figure A–1 illustrates the hierarchy of relevant guidance documents that support the EMA QA/QC program.

Reporting

DOE Orders 231.1, "Environment, Safety and Health Reporting," and 5400.5, "Radiation Protection of the Public and Environment," require that SRS submit an annual environmental report.

This report, the *Savannah River Site Environmental Report for 2002*, is an overview of effluent monitoring and environmental surveillance activities conducted on and in the vicinity of SRS from January 1 through December 31, 2002.

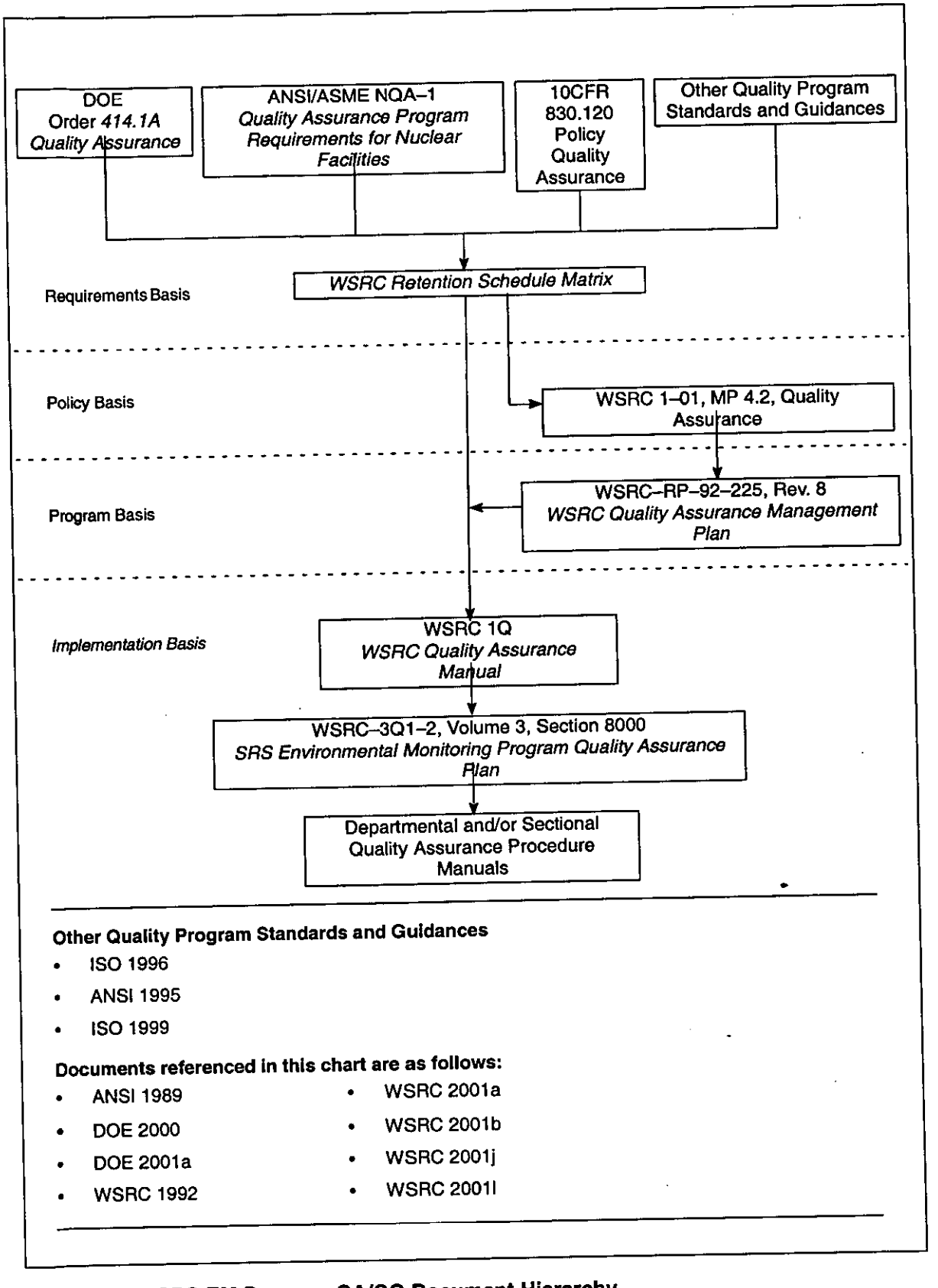

Figure A–1 SRS EM Program QA/QC Document Hierarchy
This diagram depicts the hierarchy of relevant guidance and supporting documents for the QA/QC program.

ISO 14001 Environmental Management System

ISO 14001 is the EMS standard within the ISO 14000 series of standards, a family of voluntary environmental management standards and guidelines. SRS first achieved ISO 14001 independent certification of its EMS against this standard in 1997 by demonstrating adherence to and programmatic implementation of the SRS Environmental Management System Policy.

Beginning in May 2002, the site discontinued independent certification of its EMS program, but it continues to self-evaluate itself against the ISO 14001 standard. A requirement of the standard is maintenance of an environmental policy. The full text of the policy (without the names of the signatories) follows.

Savannah River Site (SRS) Environmental Management System Policy May 1, 2002

OBJECTIVE

This document describes the SRS Environmental Management System Policy, which is a system ordered by the President to be implemented throughout all Federal Agencies. The objective of this policy is to ensure that all employees performing work at the Savannah River Site (SRS) do so in accordance with all applicable federal, state, and local requirements, Executive Order 13148, the guidance of ISO 14001, and the environmental goals and objectives of the Savannah River Site Strategic Plan.

DIRECTIVE

Recognizing that many aspects of operations carried out at the SRS may impact the environment, the SRS policy is that all employees, contractors, subcontractors, and other entities performing work at the SRS shall abide by the directives in this document. Westinghouse Savannah River Company (WSRC), Wackenhut Services, Inc.–Savannah River Site (WSI–SRS), Savannah River Ecology Laboratory (SREL), General Services Administration–Savannah River Site (GSA), National Nuclear Security Administration–Savannah River Site (NNSA–SRS), and U.S. Department of Agriculture Forest Service–Savannah River (USFS–SR) endorse the principles stated in this policy.

- This document serves as the primary documentation for the environmental goals and objectives of the SRS and shall be available to the public. It shall be centrally maintained and updated as necessary to reflect the changing needs, missions, and goals of the SRS.
- The Environmental Management System pursues and measure continual improvement in performance by establishing and maintaining documented environmental objectives and targets that correspond to SRS's mission, vision, and core values. The environmental objectives and targets shall be established for each relevant function and level within DOE–SR, NNSA–SRS, and all contractors, subcontractors, and other entities performing work at the SRS for all activities having actual or potentially significant environmental impacts.
- DOE–SR, NNSA–SRS, and all contractors, subcontractors, and other entities performing work at SRS shall:
  1. Manage the SRS environment, natural resources, products, waste, and contaminated materials so as to eliminate or mitigate any threat to human health or the environment at the earliest opportunity and implement process improvements as appropriate to ensure continued improvement of performance in environmental management.
  2. Implement a pollution prevention program to reduce waste generation, releases of pollutants, future waste management/pollution control costs; and to minimize environmental impacts as well as promote increased energy efficiency.
  3. Conduct operations in compliance with all applicable federal, state, and local laws, regulations, statutes, executive orders, directives and standards/requirements identification documents.
  4. Work cooperatively and openly with appropriate local, state, federal agencies, public stakeholders, and site employees to prevent pollution, achieve environmental compliance, conduct cleanup/restoration activities, enhance environmental quality, and ensure the protection of workers and the public.

5 Design, develop, construct, operate, maintain, decommission and deactivate facilities and operations in a manner that shall be resource efficient and will protect and improve the quality of the environment for future generations and continue to maintain the SRS as a unique national environmental asset.

6 Recognize that the responsibility for quality communications rests with each individual employee and that it shall be the responsibility of all employees to identify and communicate ideas for improving environmental protection activities and programs at the site.

Adherence to and programmatic implementation of this policy shall be monitored by the DOE–SR, NNSA–SRS–DP, and NNSA–SRS–DNN Managers in coordination with the contractors, subcontractors, and other entities performing work on the SRS. *[Editors' note: The names of the signatories that appeared at the end of the full text of the policy have not been included here.]*

Appendix B

Radionuclide and Chemical Nomenclature

Nomenclature and Half-Life for Radionuclides

Radionuclide	Symbol	Half-life[a,b]	Radionuclide	Symbol	Half-life[a,b]
Actinium-228	Ac-228	6.15 h	Mercury-203	Hg-203	46.61 d
Americium-241	Am-241	432.7 y	Neptunium-237	Np-237	2.14E6 y
Americium-243	Am-243	7370 y	Neptunium-239	Np-239	2.355 d
Antimony-124	Sb-124	60.2 d	Nickel-59	Ni-59	7.6E4 y
Antimony-125	Sb-125	2.758 y	Nickel-63	Ni-63	100 y
Argon-39	Ar-39	269 y	Niobium-94	Nb-94	2.0E4 y
Barium-133	Ba-133	10.7 y	Niobium-95	Nb-95	34.97 d
Beryllium-7	Be-7	53.28 d	Plutonium-238	Pu-238	87.7 y
Bismuth-212	Bi-212	2.14 m	Plutonium-239	Pu-239	2.41E4 y
Bismuth-214	Bi-214	19.9 m	Plutonium-240	Pu-240	6560 y
Carbon-14	C-14	5714 y	Plutonium-241	Pu-241	14.4 y
Cerium-141	Ce-141	32.5 d	Plutonium-242	Pu-242	3.75E5 y
Cerium-144	Ce-144	284.6 d	Potassium-40	K-40	1.27E9 y
Cesium-134	Cs-134	2.065 y	Praseodymium-144	Pr-144	17.28 m
Cesium-137	Cs-137	30.07 y	Praseodymium-144m	Pr-144m	7.2 m
Chromium-51	Cr-51	27.702 d	Promethium-147	Pm-147	2.6234 y
Cobalt-57	Co-57	271.8 d	Protactinium-231	Pa-231	3.28E4 y
Cobalt-58	Co-58	70.88 d	Protactinium-233	Pa-233	27.0 d
Cobalt-60	Co-60	5.271 y	Protactinium-234	Pa-234	6.69 h
Curium-242	Cm-242	162.8 d	Radium-226	Ra-226	1599 y
Curium-244	Cm-244	18.1 y	Radium-228	Ra-228	5.76 y
Curium-245	Cm-245	8.50E3 y	Ruthenium-103	Ru-103	39.27 d
Curium-246	Cm-246	4.76E3 y	Ruthenium-106	Ru-106	1.020 y
Europium-152	Eu-152	13.54 y	Selenium-75	Se-75	119.78 d
Europium-154	Eu-154	8.593 y	Selenium-79	Se-79	6.5E5 y
Europium-155	Eu-155	4.75 y	Sodium-22	Na-22	2.604 y
Iodine-129	I-129	1.57E7 y	Strontium-89	Sr-89	50.52 d
Iodine-131	I-131	8.0207 d	Strontium-90	Sr-90	28.78 y
Iodine-133	I-133	20.3 h	Technetium-99	Tc-99	2.13E5 y
Krypton-85	Kr-85	10.76 y	Thallium-208	Tl-208	3.053 m
Lead-212	Pb-212	10.64 h	Thorium-228	Th-228	1.913 y
Lead-214	Pb-214	27 m	Thorium-230	Th-230	7.54E4 y
Manganese-54	Mn-54	312.1 d	Thorium-232	Th-232	1.40E10 y

a m=minute; h = hour; d = day; y = year
b Reference: Chart of the Nuclides, 15th edition, revised 1996, General Electric Company

Nomenclature and Half-Life for Radionuclides, Continued

Radionuclide	Symbol	Half-life[a,b]	Radionuclide	Symbol	Half-life[a,b]
Thorium-234	Th-234	24.10 d	Uranium-235	U-235	7.04E8 y
Tin-113	Sn-113	115.1 d	Uranium-236	U-236	2.342E7 y
Tin-126	Sn-126	2.5E5 y	Uranium-238	U-238	4.47E9 y
Tritium (Hydrogen-3)	H-3	12.32 y	Xenon-135	Xe-135	9.10 h
Uranium-232	U-232	69.8 y	Zinc-65	Zn-65	243.8 d
Uranium-233	U-233	1.592E5 y	Zirconium-85	Zr-85	7.7 m
Uranium-234	U-234	2.46E5 y	Zirconium-95	Zr-95	64.02 d

a m=minute; h = hour; d = day; y = year
b Reference: Chart of the Nuclides, 15th edition, revised 1996, General Electric Company

Nomenclature for Elements and Chemical Constituent Analyses

Note: Some of the symbols listed in this table came from various databases used to format the data tables in this report and are included here to assist the reader in understanding the tables.

Constituent	Symbol	Constituent	Symbol
Aluminum	Al (or AL)	Nitrite, Nitrate	NO2,NO3 (or NO_2, NO_3 or NO2/NO3))
Ammonia	NH_3		
Ammonia as Nitrogen	NH_3–N (or AN)	pH	pH (or PH)
Antimony	Sb (or SB)	Phenol	PHE
Arsenic	As (or AS)	Phosphorus	P
Barium	Ba (or BA)	Phosphate	PO_4 (or PO4–P or PO_4–P)
Biological Oxygen Demand	BOD		
Beryllium	Be	Polychlorinated Biphenyl	PCB
Boron	B	Potassium	K
Bromide	B–	Selenium	Se (or SE)
Cadmium	Cd (or CD)	Silver	Ag (or AG)
Chemical Oxygen Demand	COD	Sulfate	SO_4 (or SO4)
Chlorine	Cl (or CHL)	Tetrachloroethene	PERCL
Chromium	Cr (or CR)	Tetrachloroethylene (Perchloroethylene)	PERCL
Cobalt	Co		
Copper	Cu (or CU)	Trichloroethene	TRICL
Cyanide	CN	Trichloroethylene	TRICL
Dissolved Oxygen	DO	Tin	SN
Iron	Fe (or FE)	Total Dissolved Solids	TDS
Lead	Pb (or PB)	Total Kjeldahl Nitrogen	TKN
Magnesium	Mg (or MG)	Total Organic Carbon	TOC
Manganese	Mn (or MN)	Total Suspended Particulate Matter	TSP
Mercury	Hg (or HG)		
Molybdenum	Mo	Total Suspended Solids	TSS
Nickel	Ni (or NI)	Total Volatile Solids	TVS
Nitrate	NO_3	Uranium	U
Nitrate as Nitrogen	NO_3–N	Vinyl Chloride	VC
Nitrite as Nitrogen	NO_2–N	Zinc	Zn (or ZN)

Appendix C

Errata from 2001 Report

The following information was reported incorrectly in the *Savannah River Site Environmental Report for 2001* (WSRC–TR–2001–00474):

Chapter 3 ("Radiological Effluent Monitoring"), Airborne Emissions section; chapter 5 ("Potential Radiation Doses"), Air Pathway section; and supporting tables: Because of an analytical error, the amount of iodine-129 in site releases during 2001 was reported inaccurately. The actual 2001 iodine-129 release total from the separations areas was 2.78E–02 curies (compared with the 1.29E–02 curies reported). For complete revised results, refer to the "Errata" folder on the CD accompanying this report.

Errata from 2000 Report

The following information was reported incorrectly in the *Savannah River Site Environmental Report for 2000* (WSRC–TR–2000–00328):

Chapter 5 ("Radiological Effluent Monitoring"), Airborne Emissions section; chapter 7 ("Potential Radiation Doses"), Air Pathway section; and supporting tables: Because of an analytical error, the amount of iodine-129 in site releases during 2000 was reported inaccurately. The actual 2000 iodine-129 release total from the separations areas was 2.05E–02 curies (compared with the zero curies reported). For complete revised results, refer to the "Errata" folder on the CD accompanying this report.

Glossary

A

accuracy – Closeness of the result of a measurement to the true value of the quantity.

actinide – Group of elements of atomic number 89 through 103. Laboratory analysis of actinides by alpha spectrometry generally refers to the elements plutonium, americium, uranium, and curium but may also include neptunium and thorium.

activity – See radioactivity.

air flow – Rate of flow, measured by mass or volume per unit of time.

air stripping – Process used to decontaminate groundwater by pumping the water to the surface,"stripping" or evaporating the chemicals in a specially-designed tower, and pumping the cleansed water back to the environment.

aliquot – Quantity of sample being used for analysis.

alkalinity – Alkalinity is a measure of the buffering capacity of water, and since pH has a direct effect on organisms as well as an indirect effect on the toxicity of certain other pollutants in the water, the buffering capacity is important to water quality.

alpha particle – Positively charged particle emitted from the nucleus of an atom having the same charge and mass as that of a helium nucleus (two protons and two neutrons).

ambient air – Surrounding atmosphere as it exists around people, plants, and structures.

analyte – Constituent or parameter that is being analyzed.

analytical detection limit – Lowest reasonably accurate concentration of an analyte that can be detected; this value varies depending on the method, instrument, and dilution used.

aquifer – Saturated, permeable geologic unit that can transmit significant quantities of water under ordinary hydraulic gradients.

aquitard – Geologic unit that inhibits the flow of water.

Atomic Energy Commission – Federal agency created in 1946 to manage the development, use, and control of nuclear energy for military and civilian application. It was abolished by the Energy Reorganization Act of 1974 and succeeded by the Energy Research and Development Administration. Functions of the Energy Research and Development Administration eventually were taken over by the U.S. Department of Energy and the U.S. Nuclear Regulatory Commission.

B

background radiation – Naturally occurring radiation, fallout, and cosmic radiation. Generally, the lowest level of radiation obtainable within the scope of an analytical measurement, i.e., a blank sample.

bailer – Container lowered into a well to remove water. The bailer is allowed to fill with water and then is removed from the well.

best management practices – Sound engineering practices that are not, however, required by regulation or by law.

beta particle – Negatively charged particle emitted from the nucleus of an atom. It has a mass and charge equal to those of an electron.

blank – Control sample that is identical, in principle, to the sample of interest, except that the substance being analyzed is absent. In such cases, the measured value or signal for the substance being analyzed is believed to be due to artifacts. Under certain circumstances, that value may be subtracted from the measured value to give a net result reflecting the amount of the substance in the sample. The Environmental Protection Agency does not permit the subtraction of blank results in Environmental Protection Agency-regulated analyses.

blind blank – Sample container of deionized water sent to a laboratory under an alias name as a quality control check.

blind replicate – In the Environmental Monitoring Section groundwater monitoring program, a second sample taken from the same well at the same time as the primary sample, assigned an alias well name, and sent to a laboratory for analysis (as an unknown to the analyst).

blind sample – Control sample of known concentration in which the expected values of the constituent are unknown to the analyst.

C

calibration – Process of applying correction factors to equate a measurement to a known standard. Generally, a documented measurement control program of charts, graphs, and data that demonstrate that an instrument is properly calibrated.

Carolina bay – Type of shallow depression commonly found on the coastal Carolina plains. Carolina bays are typically circular or oval. Some are wet or marshy, while others are dry.

Central Savannah River Area (CSRA) – Eighteen-county area in Georgia and South Carolina surrounding Augusta, Georgia. The Savannah River Site is included in the Central Savannah River Area. Counties are Richmond, Columbia, McDuffie, Burke, Emanuel, Glascock, Jenkins, Jefferson, Lincoln, Screven, Taliaferro, Warren, and Wilkes in Georgia and Aiken, Edgefield, Allendale, Barnwell, and McCormick in South Carolina.

chemical oxygen demand – Indicates the quantity of oxidizable materials present in a water and varies with water composition, concentrations of reagent, temperature, period of contact, and other factors.

chlorocarbons – Compounds of carbon and chlorine, or carbon, hydrogen, and chlorine, such as carbon tetrachloride, chloroform, tetrachloroethylene, etc. They are among the most significant and widespread environmental contaminants. Classified as hazardous wastes, chlorocarbons may have a tendency to cause detrimental effects, such as birth defects.

cleanup – Actions taken to deal with release or potential release of hazardous substances. This may mean complete removal of the substance; it also may mean stabilizing, containing, or otherwise treating the substance so that it does not affect human health or the environment.

closure – Control of a hazardous waste management facility under Resource Conservation and Recovery Act requirements.

compliance – Fulfillment of applicable requirements of a plan or schedule ordered or approved by government authority.

composite – Blending of more than one portion to make a sample for analysis.

Comprehensive Environmental Response, Compensation, and Liability Act (CERCLA) – This act addresses the cleanup of hazardous substances and establishes a National Priorities List of sites targeted for assessment and, if necessary, restoration (commonly known as "Superfund").

Comprehensive Environmental Response, Compensation, and Liability Act (CERCLA)-reportable release – Release to the environment that exceeds reportable quantities as defined by the Comprehensive Environmental Response, Compensation, and Liability Act.

concentration – Amount of a substance contained in a unit volume or mass of a sample.

conductivity – Measure of water's capacity to convey an electric current. This property is related to the total concentration of the ionized substances in a water and the temperature at which the measurement is made.

contamination – State of being made impure or unsuitable by contact or mixture with something unclean, bad, etc.

count – Signal that announces an ionization event within a counter; a measure of the radiation from an object or device.

counting geometry – Well-defined sample size and shape for which a counting system has been calibrated.

criteria pollutant – any of the pollutants commonly used as indices for air quality that can have a serious effect on human health and the environment, including sulfur dioxide, nitrogen dioxide, total suspended particulates, PM_{10}, carbon monoxide, ozone, gaseous fluorides, and lead.

curie – Unit of radioactivity. One curie is defined as 3.7×10^{10} (37 billion) disintegrations per second. Several fractions and multiples of the curie are commonly used:

kilocurie (kCi) – 10^3 Ci, one thousand curies; 3.7×10^{13} disintegrations per second.

millicurie (mCi) – 10^{-3} Ci, one-thousandth of a curie; 3.7×10^7 disintegrations per second.

microcurie (μCi) – 10^{-6} Ci, one-millionth of a curie; 3.7×10^4 disintegrations per second.

picocurie (pCi) – 10^{-12} Ci, one-trillionth of a curie; 0.037 disintegrations per second.

D

decay (radioactive) – Spontaneous transformation of one radionuclide into a different radioactive or nonradioactive nuclide, or into a different energy state of the same radionuclide.

decay time – Time taken by a quantity to decay to a stated fraction of its initial value.

deactivation – The process of placing a facility in a stable and known condition, including the removal of hazardous and radioactive materials to ensure adequate protection of the worker, public health and safety, and the environment—thereby limiting the long-term cost of surveillance and maintenance.

decommissioning – Process that takes place after deactivation and includes surveillance and maintenance, decontamination, and/or dismantlement.

decontamination – The removal or reduction of residual radioactive and hazardous materials by mechanical, chemical, or other techniques to achieve a stated objective or end condition.

deactivation and decommissioning – Program that reduces the environmental and safety risks of surplus facilities at SRS.

derived concentration guide – Concentration of a radionuclide in air or water that, under conditions of continuous exposure for one year by one exposure mode (i.e., ingestion of water, submersion in air or inhalation), would result in either an effective dose equivalent of 0.1 rem (1 mSv) or a dose equivalent of 5 rem (50 mSv) to any tissue, including skin and lens of the eye. The guides for radionuclides in air and water are given in Department of Energy Order 5400.5.

detection limit – See analytical detection limit, lower limit of detection, minimum detectable concentration.

detector – Material or device (instrument) that is sensitive to radiation and can produce a signal suitable for measurement or analysis.

diatometer – Diatom collection equipment consisting of a series of microscope slides in a holder that is used to determine the amount of algae in a water system.

diatoms – Unicellular or colonial algae of the class Bacillariophyceae, having siliceous cell walls with two overlapping, symmetrical parts. Diatoms represent the predominant periphyton (attached algae) in most water bodies and have been shown to be reliable indicators of water quality.

disposal – Permanent or temporary transfer of Department of Energy control and custody of real property to a third party, which thereby acquires rights to control, use, or relinquish the property.

disposition – Those activities that follow completion of program mission—including, but not limited to, surveillance and maintenance, deactivation, and decommissioning.

dissolved oxygen – Desirable indicator of satisfactory water quality in terms of low residuals of biologically available organic materials. Dissolved oxygen prevents the chemical reduction and subsequent leaching of iron and manganese from sediments.

dose – Energy imparted to matter by ionizing radiation. The unit of absorbed dose is the rad, equal to 0.01 joules per kilogram in any medium.

absorbed dose – Quantity of radiation energy absorbed by an organ, divided by the organ's mass. Absorbed dose is expressed in units of rad (or gray) (1 rad=0.01Gy).

dose equivalent – Product of the absorbed dose (rad) in tissue and a quality factor. Dose equivalent is

expressed in units of rem (or sievert) (1 rem=0.01 sievert).

committed dose equivalent – Calculated total dose equivalent to a tissue or organ over a 50-year period after known intake of a radionuclide into the body. Contributions from external dose are not included. Committed dose equivalent is expressed in units of rem (or sievert).

committed effective dose equivalent – Sum of the committed dose equivalents to various tissues in the body, each multiplied by the appropriate weighting factor. Committed effective dose equivalent is expressed in units of rem (or sievert).

effective dose equivalent – Sum of the dose equivalents received by all organs or tissues of the body after each one has been multiplied by an appropriate weighting factor. The effective dose equivalent includes the committed effective dose equivalent from internal deposition of radionuclides and the effective dose equivalent attributable to sources external to the body.

collective dose equivalent/collective effective dose equivalent – Sums of the dose equivalents or effective dose equivalents of all individuals in an exposed population within a 50-mile (80-km) radius, and expressed in units of person-rem (or person-sievert). When the collective dose equivalent of interest is for a specific organ, the units would be organ-rem (or organ-sievert). The 50-mile distance is measured from a point located centrally with respect to major facilities or Department of Energy program activities.

dosimeter – Portable detection device for measuring the total accumulated exposure to ionizing radiation.

downgradient – In the direction of decreasing hydrostatic head.

drinking water standards – Federal primary drinking water standards, both proposed and final, as set forth by EPA.

duplicate result – Result derived by taking a portion of a primary sample and performing the identical analysis on that portion as is performed on the primary sample.

E

effluent – Any treated or untreated air emission or liquid discharge to the environment.

effluent monitoring – Collection and analysis of samples or measurements of liquid and gaseous effluents for purposes of characterizing and quantifying the release of contaminants, assessing radiation exposures of members of the public, and demonstrating compliance with applicable standards.

environmental compliance – Actions taken in accordance with government laws, regulations, orders, etc., that apply to site operations' effects on onsite and offsite natural resources and on human health; used interchangeably in this document with regulatory compliance.

environmental monitoring – Program at Savannah River Site that includes effluent monitoring and environmental surveillance with dual purpose of (1) showing compliance with federal, state, and local regulations, as well as with U.S. Department of Energy orders, and (2) monitoring any effects of site operations on onsite and offsite natural resources and on human health.

environmental restoration – Department of Energy program that directs the assessment and cleanup of inactive waste units and groundwater (remediation) contaminated as a result of nuclear-related activities.

environmental surveillance – Collection and analysis of samples of air, water, soil, foodstuffs, biota, and other media from Department of Energy sites and their environs and the measurement of external radiation for purposes of demonstrating compliance with applicable standards, assessing radiation exposures to members of the public, and assessing effects, if any, on the local environment.

exceedance – Term used by the Environmental Protection Agency and the South Carolina Department of Health and Environmental Control that denotes a report value is more than the upper guide limit. This term is found on the Discharge Monitoring Report forms that are submitted to the Environmental Protection Agency or the South Carolina Department of Health and Environmental Control.

exposure (radiation) – Incidence of radiation on living or inanimate material by accident or intent. Background exposure is the exposure to natural background ionizing radiation. Occupational exposure is that exposure to ionizing radiation which takes place during a person's working hours. Population exposure is the exposure to the total number of persons who inhabit an area.

exposure pathway – Route that materials follow to get to the environment and then to people.

F

fallout – See worldwide fallout.

Federal Facility Agreement (FFA) – Agreement negotiated among the Department of Energy, the Environmental Protection Agency, and the South Carolina Department of Health and Environmental Control, specifying how the Savannah River Site will address contamination or potential contamination to meet regulatory requirements at the Savannah River Site waste units identified for evaluation and, if necessary, cleanup.

feral hog – Hog that has reverted to the wild state from domestication.

G

gamma ray – High-energy, short wavelength electromagnetic radiation emitted from the nucleus of an excited atom. Gamma rays are identical to X-rays except for the source of the emission.

gamma-emitter – Any nuclide that emits a gamma ray during the process of radioactive decay. Generally, the fission products produced in nuclear reactors.

gamma spectrometry – System consisting of a detector, associated electronics, and a multichannel analyzer that is used to analyze samples for gamma-emitting radionuclides.

grab sample – Sample collected instantaneously with a glass or plastic bottle placed below the water surface to collect surface water samples (also called dip samples).

H

half-life (radiological) – Time required for half of a given number of atoms of a specific radionuclide to decay. Each nuclide has a unique half-life.

heavy water – Water in which the molecules contain oxygen and deuterium, an isotope of hydrogen that is heavier than ordinary hydrogen.

hydraulic gradient – Difference in hydraulic head over a specified distance.

hydrology – Science that treats the occurrence, circulation, distribution, and properties of the waters of the earth, and their reaction with the environment.

I

in situ – In its original place. Field measurements taken without removing the sample from its origin; remediation performed while groundwater remains below the surface.

inorganic – Involving matter other than plant or animal.

instrument background – Instrument signal due to electrical noise and other interferences not attributed to the sample or blank.

ion exchange – Process in which a solution containing soluble ions is passed over a solid ion exchange column that removes the soluble ions by exchanging them with labile ions from the surface of the column. The process is reversible so that the trapped ions are removed (eluted) from the column and the column is regenerated.

irradiation – Exposure to radiation.

isotopes – Forms of an element having the same number of protons in their nuclei but differing in the number of neutrons.

- **long-lived isotope** – Radionuclide that decays at such a slow rate that a quantity of it will exist for an extended period (half-life is greater than three years).
- **short-lived isotope** – Radionuclide that decays so rapidly that a given quantity is transformed almost completely into decay products within a short period (half-life is two days or less).

L

laboratory blank – Deionized water sample generated by the laboratory; a laboratory blank is analyzed with each batch of samples as an in-house check of analytical procedures. Also called an internal blank.

legacy – Anything handed down from the past; inheritance, as of nuclear waste.

lower limit of detection – Smallest concentration/amount of analyte that can be reliably detected in a sample at a 95 percent confidence level.

M

macroinvertebrates – Size-based classification used for a variety of insects and other small invertebrates; as defined by the Environmental Protection Agency, those organisms that are retained by a No. 30 (590 micron) U.S. Standard Sieve.

macrophyte – A plant that can be observed with the naked eye.

manmade radiation – Radiation from sources such as consumer products, medical procedures, and nuclear industry.

maximally exposed individual – Hypothetical individual who remains in an uncontrolled area and would, when all potential routes of exposure from a facility's operations are considered, receive the greatest possible dose equivalent.

mean relative difference – Percentage error based on statistical analysis.

mercury – Silver-white, liquid metal solidifying at –38.9 °C to form a tin-white, ductile, malleable mass. It is widely distributed in the environment and biologically is a nonessential or nonbeneficial element. Human poisoning due to this highly toxic element has been clinically recognized.

migration – Transfer or movement of a material through the air, soil, or groundwater.

minimum detectable concentration – Smallest amount or concentration of a radionuclide that can be distinguished in a sample by a given measurement system at a preselected counting time and at a given confidence level.

moderate – To reduce the excessiveness of; to act as a moderator.

moderator – Material, such as heavy water, used in a nuclear reactor to moderate or slow down neutrons from the high velocities at which they are created in the fission process.

monitoring – Process whereby the quantity and quality of factors that can affect the environment and/or human health are measured periodically in order to regulate and control potential impacts.

N

nonroutine radioactive release – Unplanned or nonscheduled release of radioactivity to the environment.

nuclide – Atom specified by its atomic weight, atomic number, and energy state. A radionuclide is a radioactive nuclide.

O

opacity – The reduction in visibility of an object or background as viewed through the diameter of a plume.

organic – Of, relating to, or derived from living organisms (plant or animal).

outcrop – Place where groundwater is discharged to the surface. Springs, swamps, and beds of streams and rivers are the outcrops of the water table.

outfall – Point of discharge (e.g., drain or pipe) of wastewater or other effluents into a ditch, pond, or river.

P

parameter – Analytical constituent; chemical compound(s) or property for which an analytical request may be submitted.

permeability – Physical property that describes the ease with which water may move through the pore spaces and cracks in a solid.

person-rem – Collective dose to a population group. For example, a dose of one rem to 10 individuals results in a collective dose of 10 person-rem.

pH – Measure of the hydrogen ion concentration in an aqueous solution. Acidic solutions have a pH from 0–6, basic solutions have a pH > 7, and neutral solutions have a pH = 7.

piezometer – Instrument used to measure the potentiometric surface of the groundwater. Also, a well designed for this purpose.

plume – Volume of contaminated air or water originating at a point-source emission (e.g., a smokestack) or a waste source (e.g., a hazardous waste disposal site).

point source – any defined source of emission to air or water such as a stack, air vent, pipe, channel or passage to a water body.

population dose – See collective dose equivalent under dose.

process sewer – Pipe or drain, generally located underground, used to carry off process water and/or waste matter.

purge – To remove water prior to sampling, generally by pumping or bailing.

purge water – Water that has been removed prior to sampling; water that has been released to seepage basins to allow a significant part of tritium to decay before the water outcrops to surface streams and flows to the Savannah River.

Q

quality assurance (QA) – In the Environmental Monitoring System program, QA consists of the system whereby the laboratory can assure clients and other outside entities, such as government agencies and accrediting bodies, that the laboratory is generating data of proven and known quality.

quality control (QC) – In the Environmental Monitoring System program, QC refers to those operations undertaken in the laboratory to ensure that the data produced are generated within known probability limits of accuracy and precision.

R

rad – Unit of absorbed dose deposited in a volume of material.

radioactivity – Spontaneous emission of radiation, generally alpha or beta particles, or gamma rays, from the nucleus of an unstable isotope.

radioisotopes – Radioactive isotopes.

radionuclide – Unstable nuclide capable of spontaneous transformation into other nuclides by changing its nuclear configuration or energy level. This transformation is accompanied by the emission of photons or particles.

real-time instrumentation – Operation in which programmed responses to an event are essentially simultaneous with the event itself.

reforestation – Process of planting new trees on land once forested.

regulatory compliance – Actions taken in accordance with government laws, regulations, orders, etc., that apply to site operations' effects on onsite and offsite natural resources and on human health; used interchangeably in this document with environmental compliance.

release – Any discharge to the environment. Environment is broadly defined as any water, land, or ambient air.

rem – Unit of dose equivalent (absorbed dose in rads × the radiation quality factor). Dose equivalent is frequently reported in units of millirem (mrem) which is one-thousandth of a rem.

remediation – Assessment and cleanup of Department of Energy sites contaminated with waste as a result of past activities. See environmental restoration.

remediation design – Planning aspects of remediation, such as engineering characterization, sampling studies, data compilation, and determining a path forward for a waste site.

replicate – In the Environmental Monitoring Section groundwater monitoring program, a second sample from the same well taken at the same time as the primary sample and sent to the same laboratory for analysis.

Resource Conservation and Recovery Act (RCRA) – Federal legislation that regulates the transport, treatment, and disposal of solid and hazardous wastes. This act also requires corrective action for releases of hazardous waste at inactive waste units.

Resource Conservation and Recovery Act (RCRA) site – Solid waste management unit under Resource Conservation and Recovery Act regulation. See Resource Conservation and Recovery Act.

retention basin – Unlined basin used for emergency, temporary storage of potentially contaminated cooling water from chemical separations activities.

RFI/RI Program – RCRA Facility Investigation/Remedial Investigation Program. At the Savannah River Site, the expansion of the RFI Program to include Comprehensive Environmental Response, Compensation, and Liability Act and hazardous substance regulations.

routine radioactive release – Planned or scheduled release of radioactivity to the environment.

S

seepage basin – Excavation that receives wastewater. Insoluble materials settle out on the floor of the basin and soluble materials seep with the water through the soil column where they are removed partially by ion exchange with the soil. Construction may include dikes to prevent overflow or surface runoff.

sensitivity – Capability of methodology or instruments to discriminate between samples with differing concentrations or containing varying amounts of analyte.

settling basin – Temporary holding basin (excavation) that receives wastewater which is subsequently discharged.

site stream – Any natural stream on the Savannah River Site. Surface drainage of the site is via these streams to the Savannah River.

source – Point or object from which radiation or contamination emanates.

source check – Radioactive source with a known amount of radioactivity used to check the performance of the radiation detector instrument.

source term – Quantity of radioactivity released in a set period of time that is traceable to the starting point of an effluent stream or migration pathway.

spent nuclear fuel – Used fuel elements from reactors.

spike – Addition of a known amount of reference material containing the analyte of interest to a blank sample.

stable – Not radioactive or not easily decomposed or otherwise modified chemically.

stack – Vertical pipe or flue designed to exhaust airborne gases and suspended particulate matter.

standard deviation – Indication of the dispersion of a set of results around their average.

stormwater runoff – Surface streams that appear after precipitation.

Superfund – see Comprehensive Environmental Response, Compensation, and Liability Act (CERCLA).

supernate – Portion of a liquid above settled materials in a tank or other vessel.

surface water – All water on the surface of the earth, as distinguished from groundwater.

T

tank farm – Installation of interconnected underground tanks for storage of high-level radioactive liquid wastes.

temperature – Thermal state of a body considered with its ability to communicate heat to other bodies.

thermoluminescent dosimeter (TLD) – Device used to measure external gamma radiation.

total dissolved solids – Dissolved solids and total dissolved solids are terms generally associated with freshwater systems and consist of inorganic salts, small amounts of organic matter and dissolved materials.

total phosphorus – When concentrations exceed 25 mg/L at the time of the spring turnover on a volume-weighted basis in lakes or reservoirs, it may occasionally stimulate excessive or nuisance growths of algae and other aquatic plants.

total suspended particulates – Refers to the concentration of particulates in suspension in the air irrespective of the nature, source, or size of the particulates.

transport pathway – pathway by which a released contaminant physically is transported from its point of discharge to a point of potential exposure to humans. Typical transport pathways include the atmosphere, surface water, and groundwater.

transuranic waste – Solid radioactive waste containing primarily alpha-emitting elements heavier than uranium.

trend – General drift, tendency, or pattern of a set of data plotted over time.

turbidity – Measure of the concentration of sediment or suspended particles in solution.

U

unspecified alpha and beta emissions – the unidentified alpha and beta emissions that are determined at each effluent location by subtracting the sum of the individually measured alpha-emitting (e.g., plutonium-239 and uranium-235) and beta-emitting (e.g., cesium-137 and strontium-90) radionuclides from the measured gross alpha and beta values, respectively.

V

vitrify – Change into glass.

vitrification – Process of changing into glass.

volatile organic compounds – Broad range of organic compounds, commonly halogenated, that vaporize at ambient, or relatively low, temperatures (e.g., acetone, benzene, chloroform, and methyl alcohol).

W

waste management – The Department of Energy uses this term to refer to the safe, effective management of various kinds of nonhazardous, hazardous, and radioactive waste generated on site.

waste unit – Inactive area that is known to have received contamination or had a release to the environment.

water table – Planar, underground surface beneath which earth materials, as soil or rock, are saturated with water.

weighting factor – Value used to calculate dose equivalents. It is tissue specific and represents the fraction of the total health risk resulting from uniform, whole-body irradiation that could be attributed to that particular tissue. The weighting factors used in this report are recommended by the International Commission on Radiological Protection (Publication 26).

wetlands – Lowland area, such as a marsh or swamp, inundated or saturated by surface or groundwater sufficiently to support hydrophytic vegetation typically adapted for life in saturated soils.

wind rose – Diagram in which statistical information concerning direction and speed of the wind at a location is summarized.

worldwide fallout – Radioactive debris from atmospheric weapons tests that has been deposited on the earth's surface after being airborne and cycling around the earth.

References

Aadland et al., 1995 Aadland, R.K., J.A. Gellici, and P.A. Thayer, 1995, "Hydrogeologic Framework of West-Central South Carolina," *Report 5*, Water Resources Division, South Carolina Department of Natural Resources, Columbia, S.C.

Carlton et al., 1994 Carlton, W.H., C.E. Murphy, Jr., and A.G. Evans, 1994, "Radiocesium in the Savannah River Site Environment," *Health Physics*, Volume 67, Number 3, Williams & Wilkins, Baltimore, Md.

Clarke and West, 1997 Clarke, J.S., and C.T. West, 1997, "Ground-Water Levels, Predevelopment Ground-Water Flow, and Stream-Aquifer Relations in the Vicinity of the Savannah River Site, Georgia and South Carolina," *U.S. Geological Survey Water-Resources Investigations Report 97–4197*, U.S. Geological Survey, Reston, Va.

DOE, 1988 U.S. Department of Energy, 1988, *External and Internal Dose Conversion Factors for Calculation of Dose to the Public*, DOE/EH–0070 & 71, Washington, D.C.

DOE, 1991 U.S. Department of Energy, 1991, *Environmental Regulatory Guide for Radiological Effluent Monitoring and Environmental Surveillance*, DOE/EH–0173T, National Technical Information Service, Springfield, Va.

DOE, 2002 U.S. Department of Energy, 2002, *A Graded Approach for Evaluating Radiation Doses to Aquatic and Terrestrial Biota*, DOE Standard, DOE–STD–1153–2002, July 2002, Washington, D.C.

EMS QA Plan, 2001 *Savannah River Site Environmental Monitoring Section Quality Assurance Plan*, 2001, WSRC–3Q1–2, Volume 3, Section 8000, Savannah River Site, Aiken, S.C.

EPA, 1986 U.S. Environmental Protection Agency, 1986, *Test Methods for Evaluating Solid Waste*, November 1986, SW–846, Third Edition, Washington, D.C.

EPA, 1990 U.S. Environmental Protection Agency, 1990, *QA/QC Guidance for Removal Activities*, interim final guidance, EPA–540–G–90–004, Washington, D.C.

EPA, 1993 U.S. Environmental Protection Agency, 1993, *Data Quality Objectives Process for Superfund*, EPA–540–R–93–071, Washington, D.C.

EPA, 1994a U.S. Environmental Protection Agency, 1994, *USEPA Contract Laboratory Program National Functional Guidelines for Organic Data Review*, EPA–540/R–94/012, Washington, D.C.

EPA, 1994b U.S. Environmental Protection Agency, 1994, *USEPA Contract Laboratory Program National Functional Guidelines for Inorganic Data Review*, EPA–540/R–94/013, Washington, D.C.

EPA, 1999a U.S. Environmental Protection Agency, 1999, "National Emission Standards for Hazardous Air Pollutants," *Title 40 Code of Federal Regulations, Part 61*, Washington, D.C.

EPA, 1999b U.S. Environmental Protection Agency, 1999, *Cancer Risk Coefficients for Environmental Exposure to Radionuclides, Federal Guidance Report No. 13*, EPA 402–R–99–001, September 1999, Washington, D.C.

Fact Sheet, 2000 Westinghouse Savannah River Company, 2000, "Environmental Restoration," *Fact Sheet*, www.srs.gov/general/aboutsrs/pub_rel/factsheets/hlwtf7.pdf, Savannah River Site, Aiken, S.C.

Fallaw and Price, 1995 Fallaw, W.C., and V. Price, 1995, "Stratigraphy of the Savannah River Site and Vicinity," *Southeastern Geology*, Vol. 35, No. 1, March 1995, pp. 21–58, Duke University, Durham, N.C.

Hamby, 1991 Hamby, D.M., 1991, *Land and Water Use Characteristics in the Vicinity of the Savannah River Site (U)*, WSRC–RP–91–17, Savannah River Site, Aiken, S.C.

Hamby and Bauer, 1994 Hamby, D.M., and L.R. Bauer, 1994, "The Vegetation-to-air Concentration Ratio in a Specific Activity Atmospheric Tritium Model," *Health Physics*, Volume 66, Number 3, Williams & Wilkins, Baltimore, Md.

Hanford, 1994 Hanford Site, 1994, *Data Validation Procedures for Radiochemical Analysis*, WHC–SD–EN–SPP–001, Westinghouse Hanford Company, Richland, Wash.

ICRP, 1979 International Commission on Radiation Protection, 1979, "Limits for the Intake of Radionuclides by Workers," *Publication 30*, Elmsford, N.Y.

ICRP, 1985 International Commission on Radiation Protection, 1985, "Principles of Monitoring for the Radiation Protection of the Population," *Publication 43*, Elmsford, N.Y.

ICRP, 1987 International Commission on Radiation Protection, 1987, "Recommendations of the International Commission on Radiation Protection," *Publication 26*, Elmsford, N.Y.

NRC, 1977 U.S. Nuclear Regulatory Commission, 1977, *Regulatory Guide 1.109, Calculation of Annual Doses to Man from Routine Releases of Reactor Effluents for the Purpose of Evaluating Compliance with 10 CFR 50*, Appendix I, Revision 1, Washington, D.C.

Reed and Page, 2001 Reed, J.K., and G.R. Page, Jr., 2001, *Groundwater Protection Management Program Plan*, WSRC–RP–2001–00379, Savannah River Site, Aiken, S.C.

SCDHEC, 1998 South Carolina Department of Health and Environmental Control, 1998, "Water Classifications and Standards," *South Carolina Code of Regulations, R.61–68*, Columbia, S.C.

Smits et al., 1996 Smits, A.D., M.K. Harris, K.L. Hawkins, and G.P. Flach, 1996, "Integrated Hydrogeological Model of the General Separations Area, Volume 1: Hydrogeological Framework," WSRC–TR–96–0399, Rev. 0, Westinghouse Savannah River Company, Aiken, S.C.

SRS Data, 1995 Environmental Protection Department Environmental Monitoring Section, 1995, *Savannah River Site Environmental Data for 1994*, WSRC–TR–95–077, Savannah River Site, Aiken, S.C.

SRS EM Program, 2001 *Savannah River Site Environmental Monitoring Section Plans and Procedures*, 2001, WSRC–3Q1–2, Volume 1, Section 1100, Savannah River Site, Aiken, S.C.

WSRC, 1991 Westinghouse Savannah River Company, 1991, *National Emissions Standards for Hazardous Air Pollutants Quality Assurance Plan (U)*, WSRC–IM–91–60, Savannah River Site, Aiken, S.C.

WSRC, 1992 Westinghouse Savannah River Company, 1999, *Quality Assurance Management Plan (WSRC–RP–92–225)*, Rev. 8, Savannah River Site, Aiken, S.C.

WSRC, 1993 Westinghouse Savannah River Company, 1993, *WSRC Sitewide Records Inventory and Disposition Schedule*, WSRC–IM–93–0060, Savannah River Site, Aiken, S.C.

WSRC, 2000a Westinghouse Savannah River Company, 2000, *WSRC Environmental Compliance Manual*, WSRC–3Q, Savannah River Site, Aiken, S.C.

WSRC, 2000b Westinghouse Savannah River Company, 2000, *WSRC Quality Assurance Manual*, WSRC–1Q, Savannah River Site, Aiken, S.C.

WSRC, 2000c Westinghouse Savannah River Company, 2000, *WSRC Assessment Manual*, WSRC–12Q, Savannah River Site, Aiken, S.C.

Units of Measure		Units of Measure	
Symbol	**Name**	**Symbol**	**Name**
Temperature		*Concentration*	
°C	degrees Centigrade	ppb	parts per billion
°F	degrees Fahrenheit	ppm	parts per million
Time		*Rate*	
d	day	cfs	cubic feet per second
h	hour	gpm	gallons per minute
Length		*Conductivity*	
cm	centimeter	µmho	micromho
ft	foot		
in.	inch		
km	kilometer		
m	meter	*Radioactivity*	
mm	millimeter	Ci	curie
µm	micrometer	cpm	counts per minute
		mCi	millicurie
Mass		µCi	microcurie
g	gram	pCi	picocurie
kg	kilogram	Bq	becquerel
mg	milligram		
µg	microgram	*Radiation Dose*	
		mrad	millirad
Area		mrem	millirem
mi^2	square mile	Sv	sievert
ft^2	square foot	mSv	millisievert
		µSv	microsievert
Volume		R	roentgen
gal	gallon	mR	milliroentgen
L	liter	µR	microroentgen
mL	milliliter	Gy	gray

SRS Maps

- The Site
- The Sampling Locations
- The Doses
- The Groundwater

Savannah River Site Environmental Report for 2002

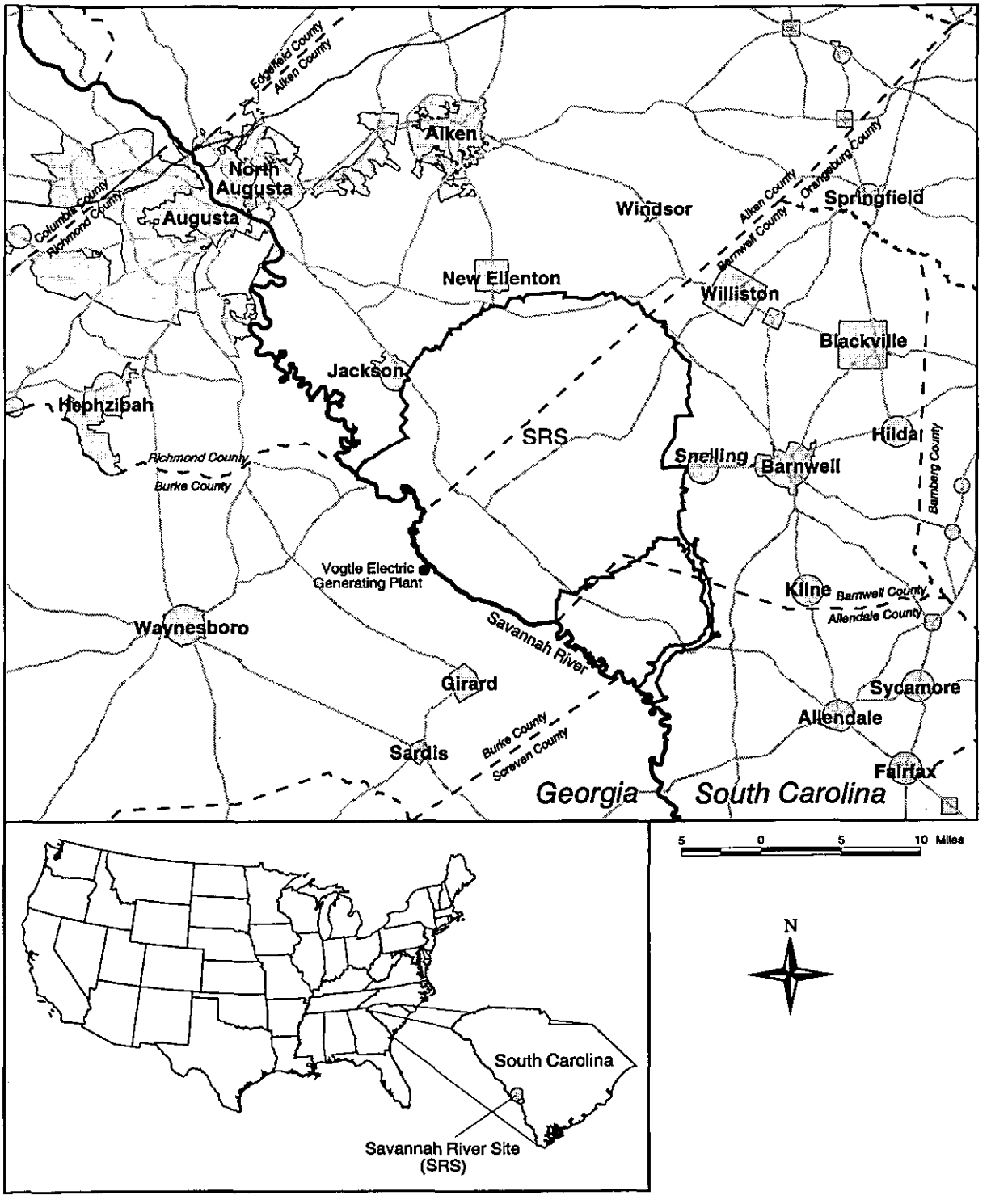

ESS/GIS Map

Figure 1 The Savannah River Site

SRS is located in South Carolina, about 12 miles south of Aiken, South Carolina, and about 15 miles southeast of Augusta, Georgia. The Savannah River flows along a portion of its southwestern border.

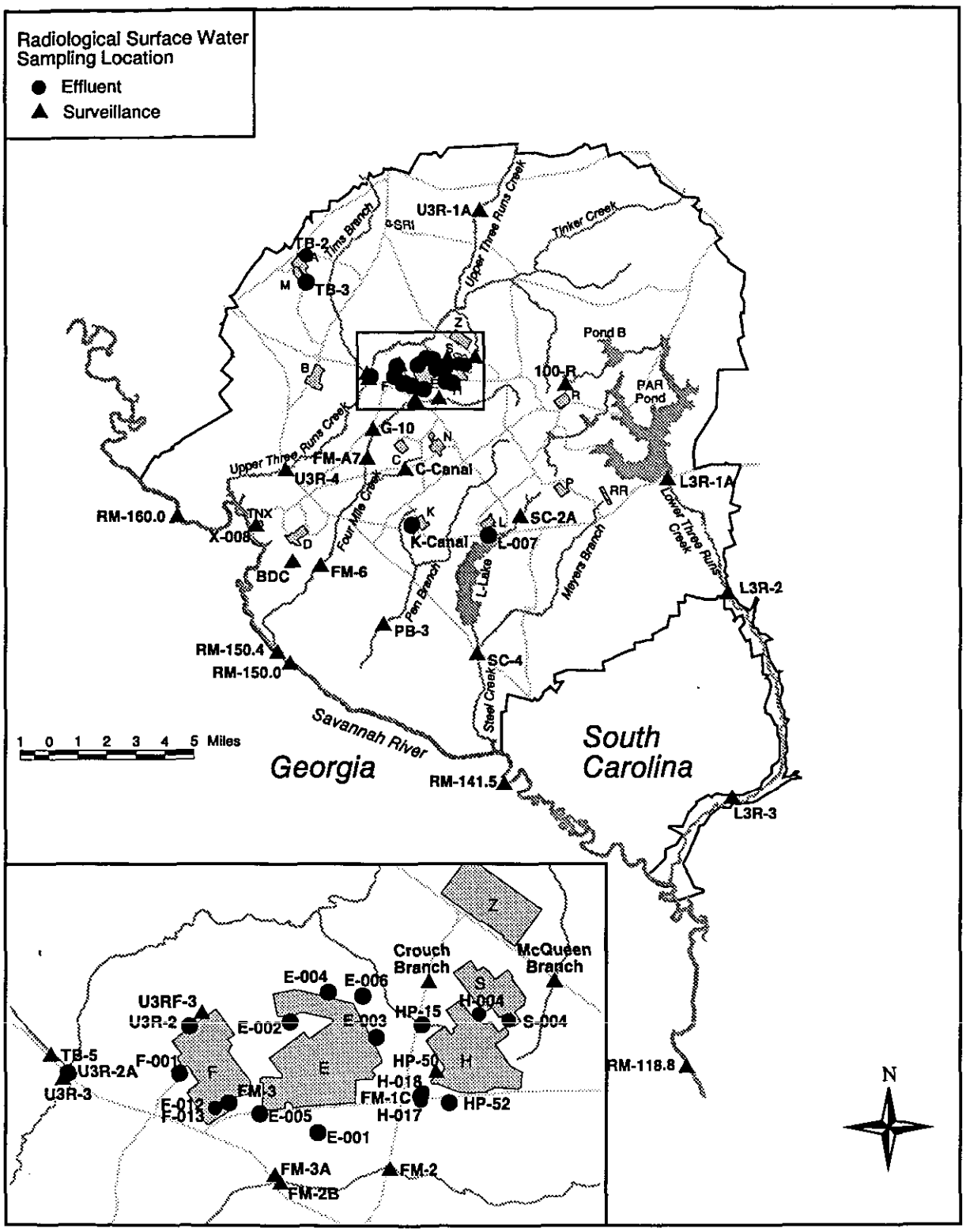

Figure 2 Radiological Surface Water Sampling Locations
Surveillance and effluent sampling points are at SRS seepage basins and streams and on the Savannah River.

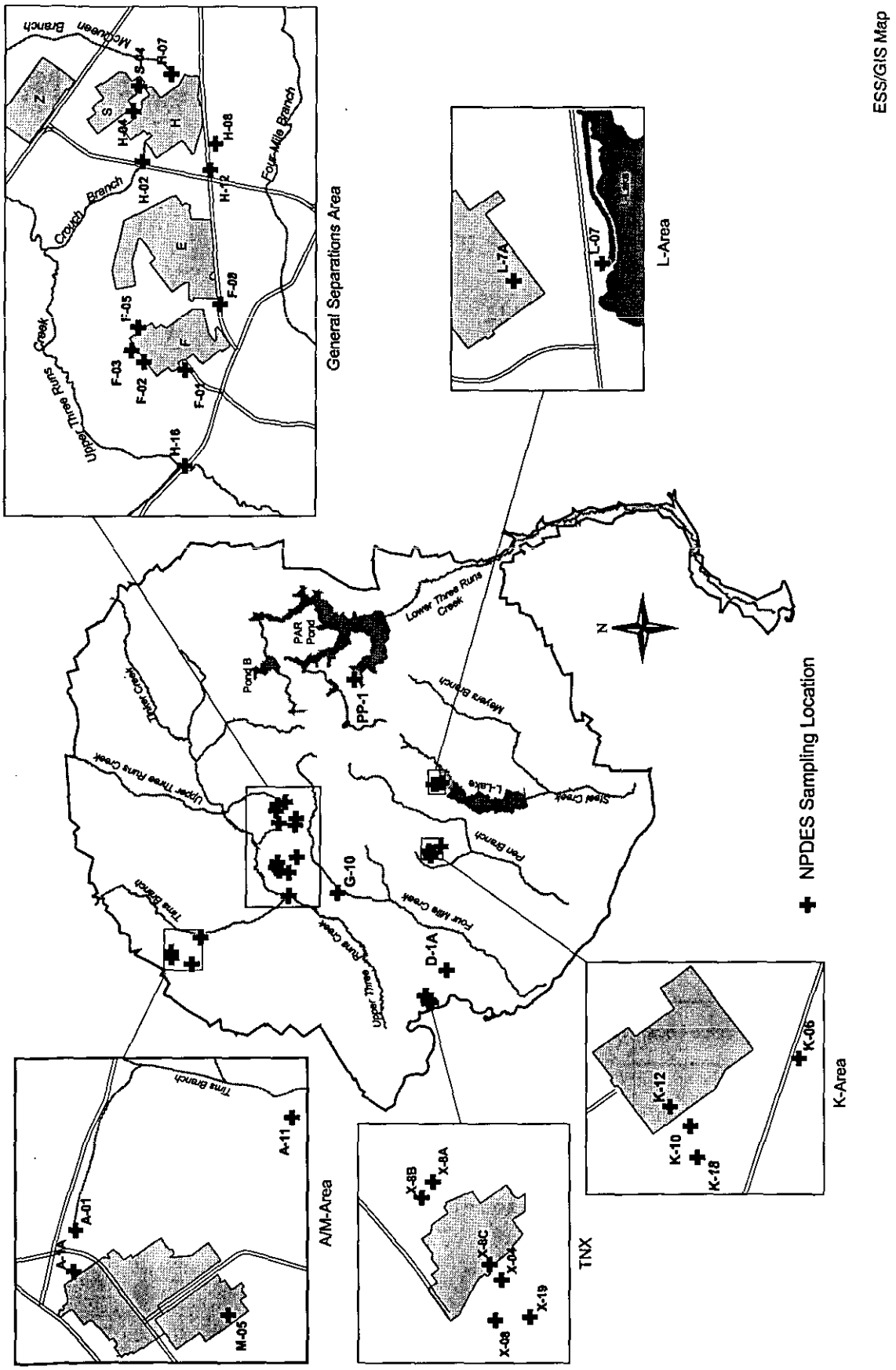

Figure 3 NPDES Sampling Locations
Thirty-one industrial wastewater outfalls were regulated at SRS under NPDES Permit SC0000175 during 2002.

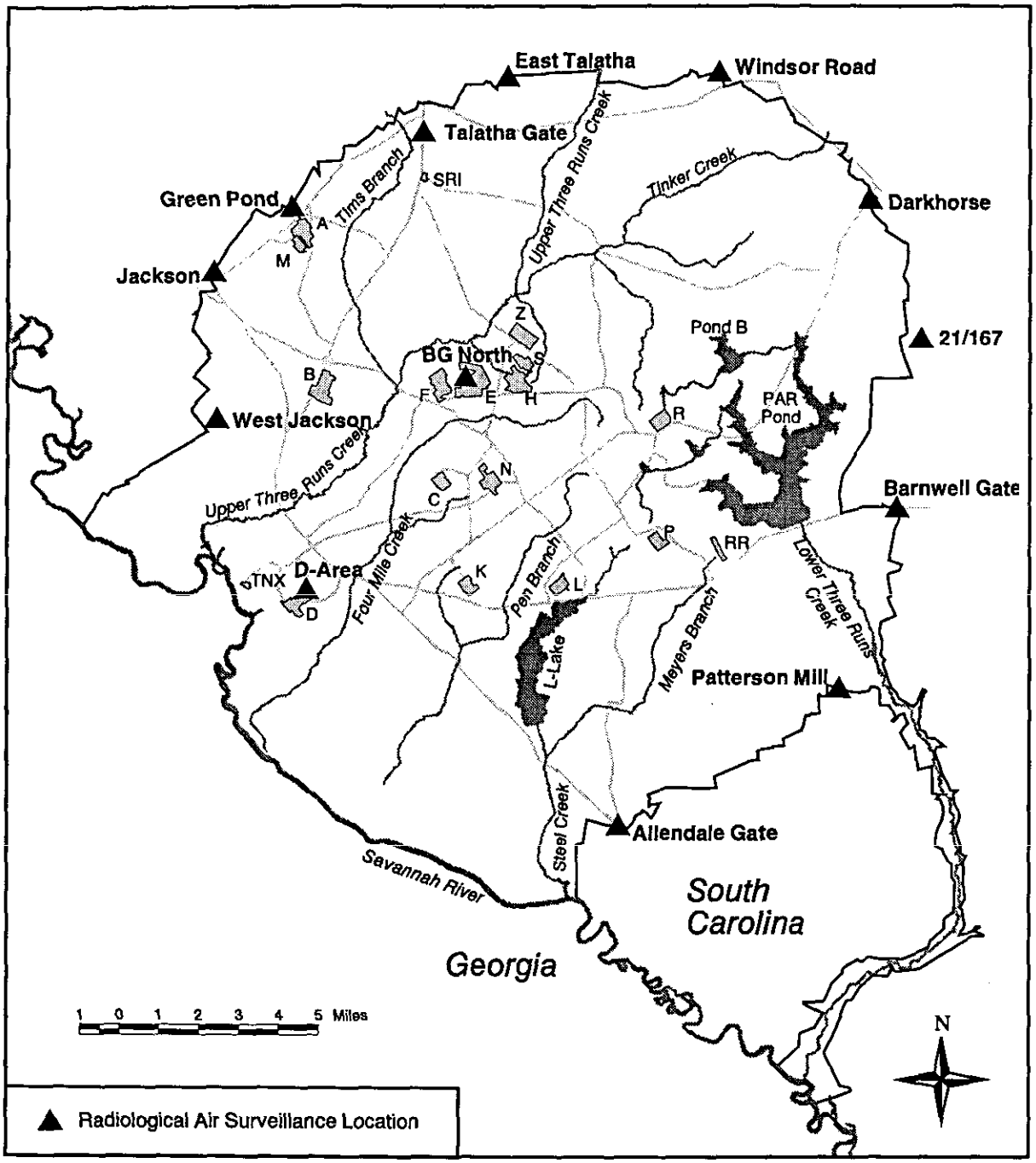

ESS/GIS Map

Figure 4 Radiological Air Surveillance Sampling Locations

The SRS air surveillance program consists of 13 stations located on site or along the site perimeter, as well as (not shown) three stations approximately 25 miles from the site perimeter (located near the U.S. Highway 301 Bridge over the Savannah River; the New Savannah Bluff Lock and Dam, also known as the Augusta Lock and Dam; and the Aiken airport) and one about 100 miles from the site perimeter (near Savannah, Georgia).

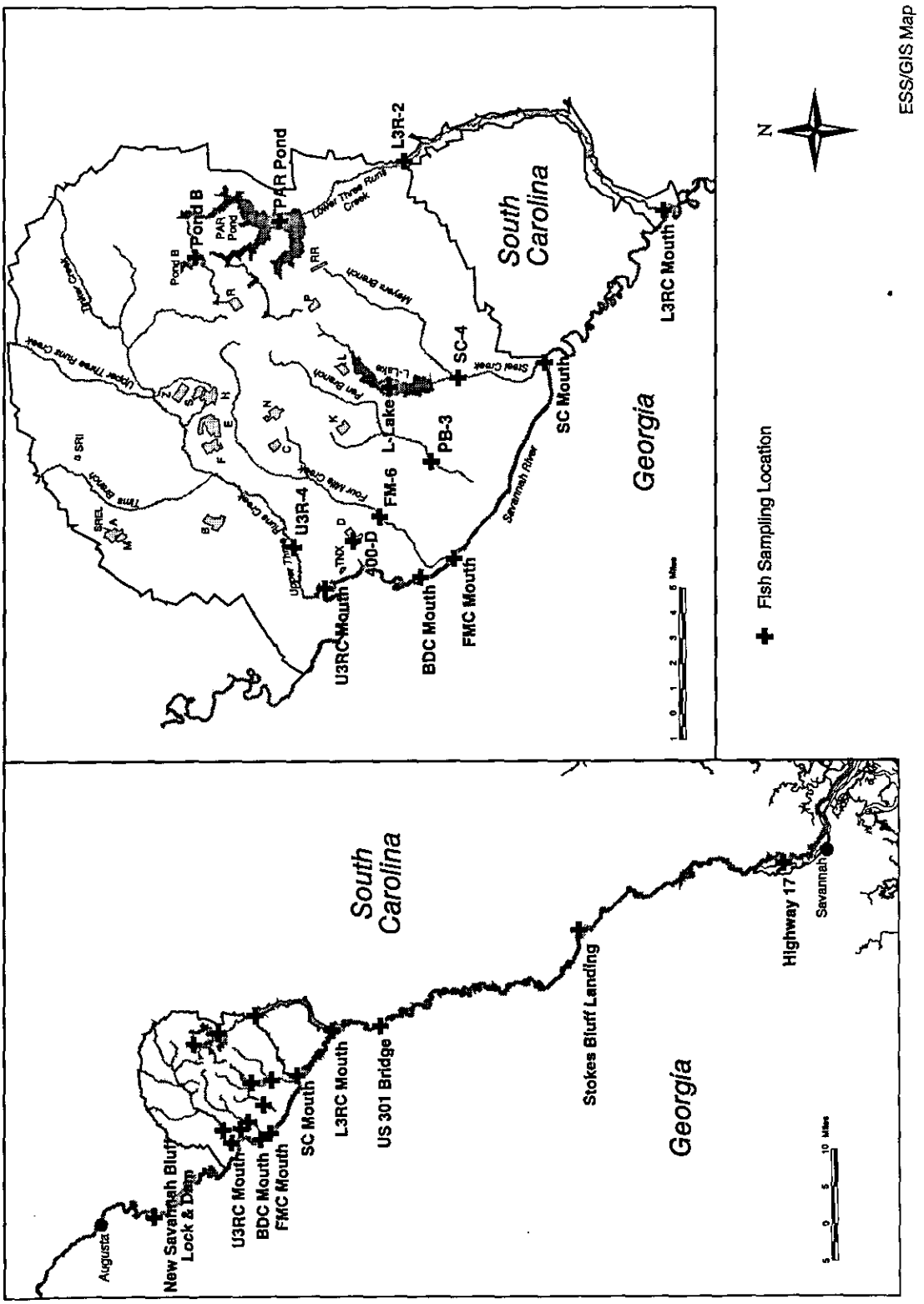

Figure 5 SRS Fish Sampling Locations
SRS collects fish (for both radiological and nonradiological analyses) from the Savannah River above, adjacent to, and below the site, as well as at Stokes Bluff Landing and near Savannah, Georgia.

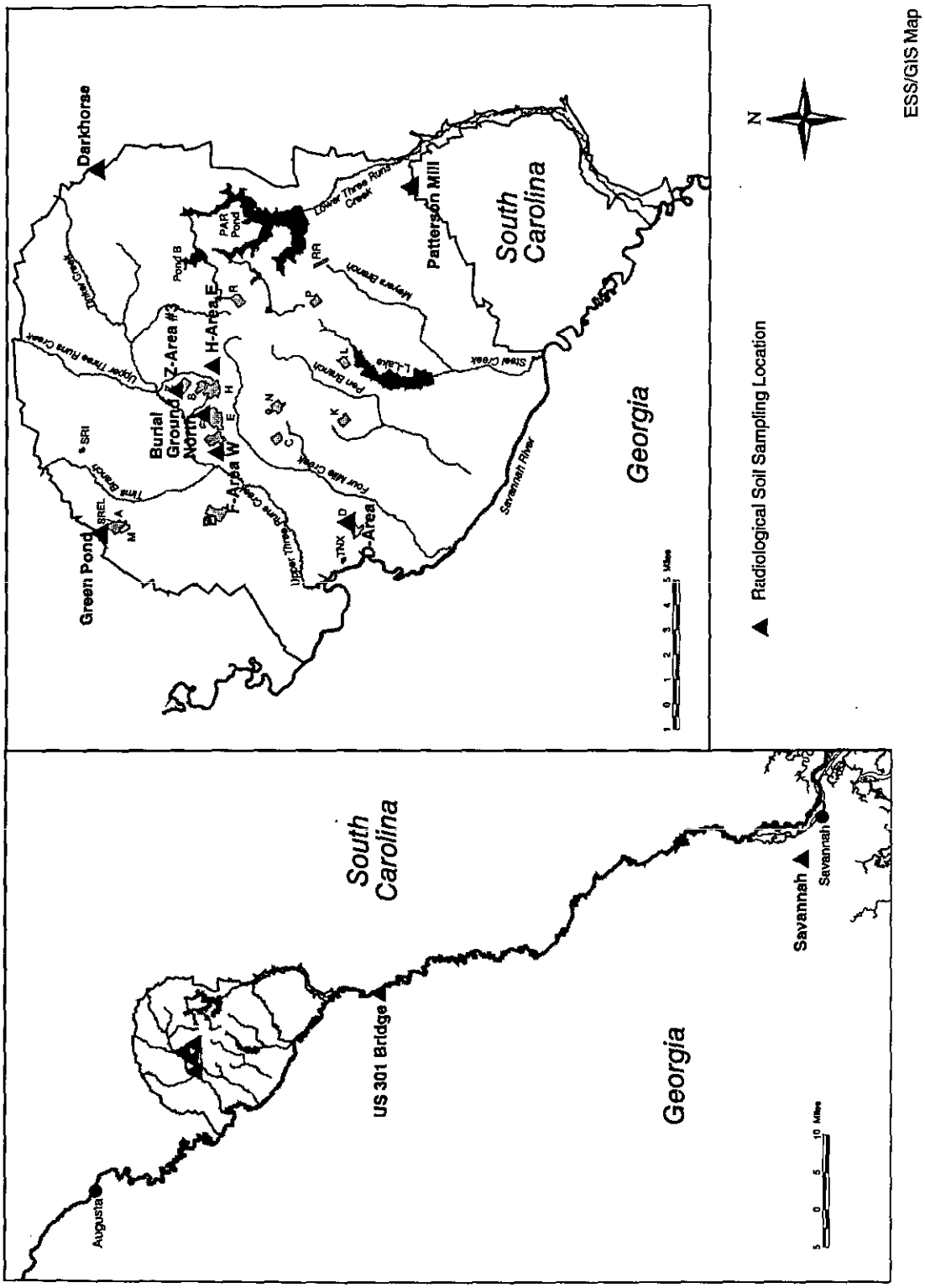

Figure 6 Radiological Soil Sampling Locations
SRS collected soil samples in 2002 from four onsite locations, four site perimeter locations, and two offsite locations—one near the U.S. Highway 301 Bridge over the Savannah River and one near Savannah, Georgia..

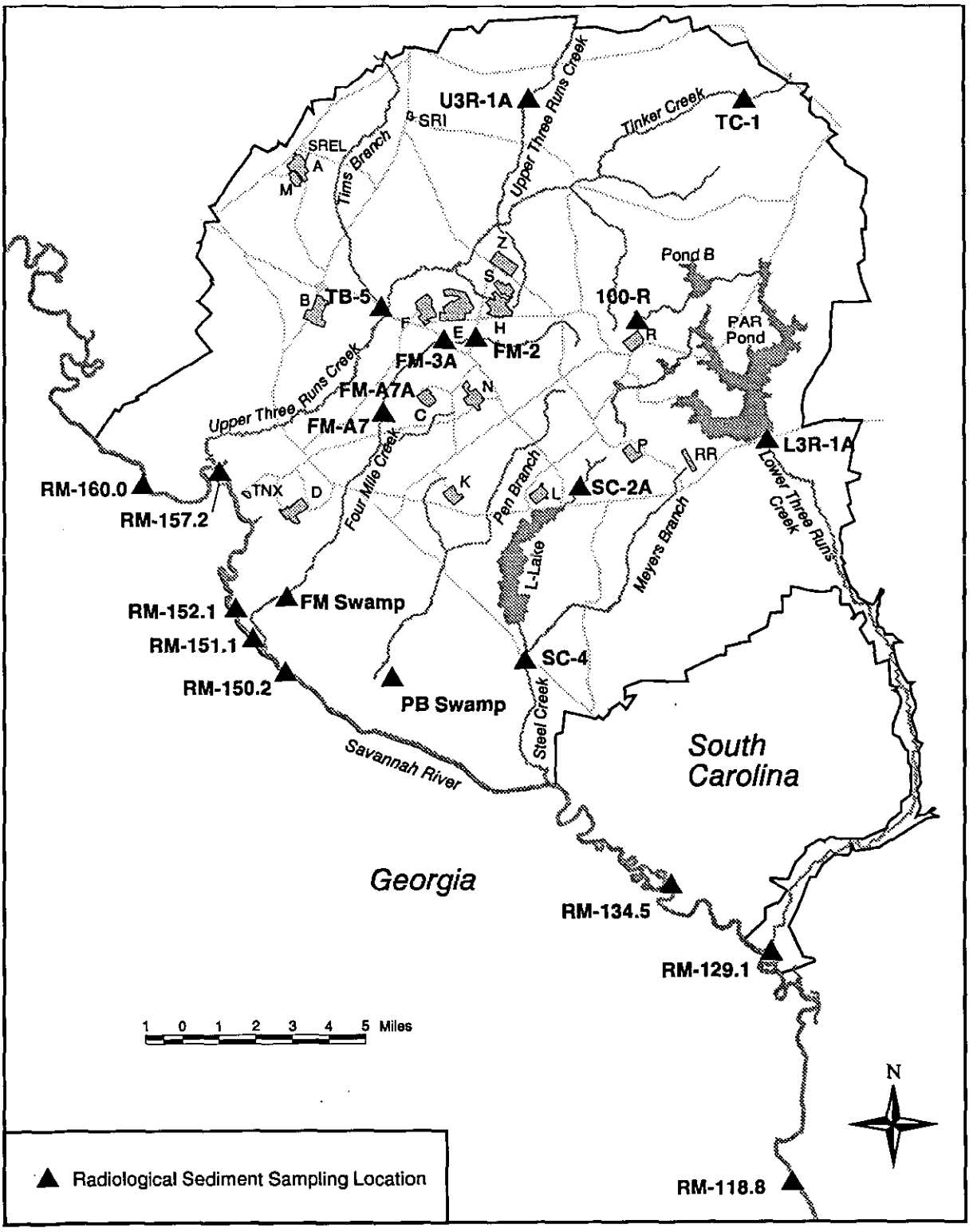

ESS/GIS Map

Figure 7 Radiological Sediment Sampling Locations

Sediment samples were collected in 2002 at eight Savannah River locations—upriver of, adjacent to, and downriver of the site—and 13 site stream locations.

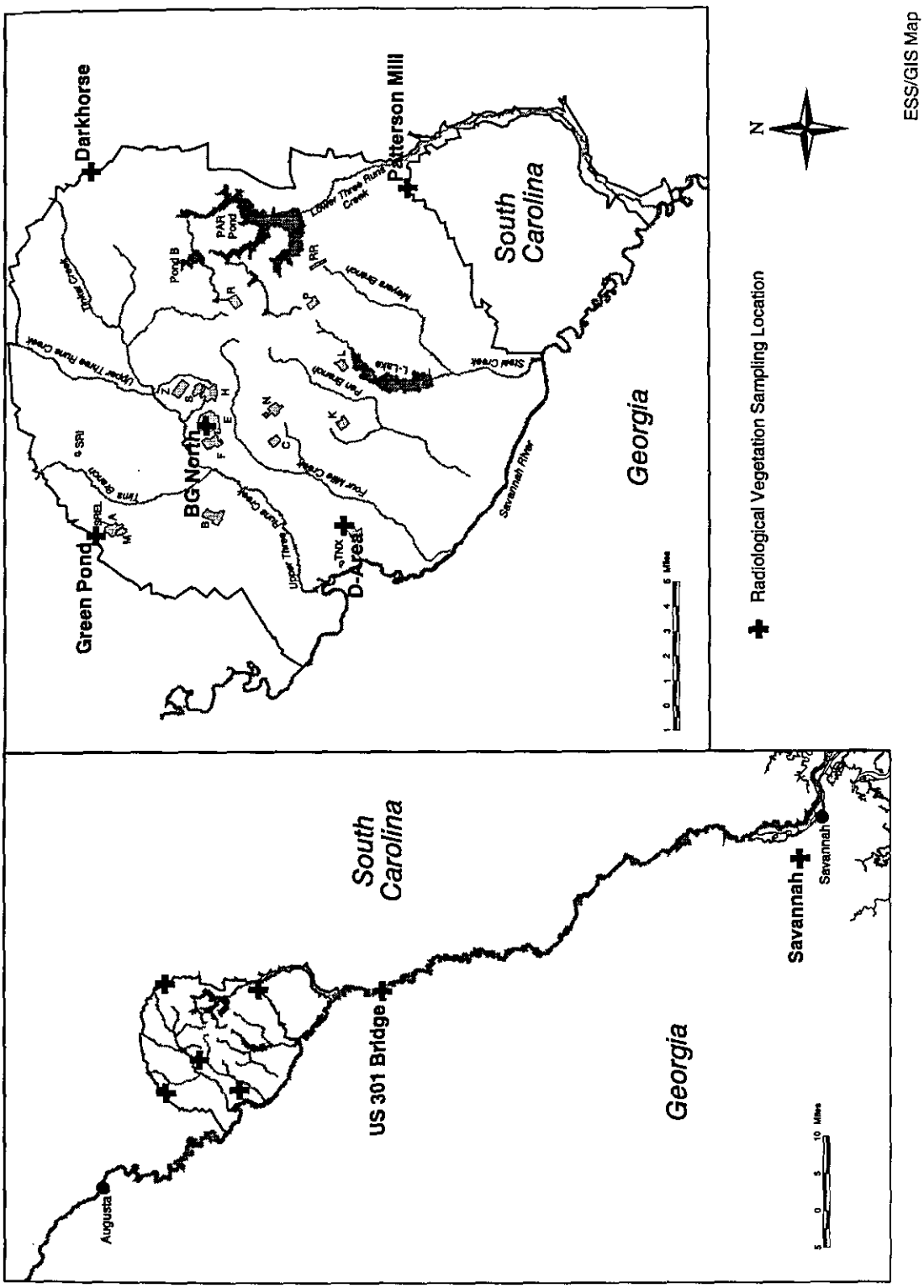

Figure 8 SRS Vegetation Sampling Locations
Vegetation samples were collected for radiological analysis in 2001 from five locations on site and two off site (near Savannah, Georgia, and at the U.S. Highway 301 Bridge over the Savannah River).

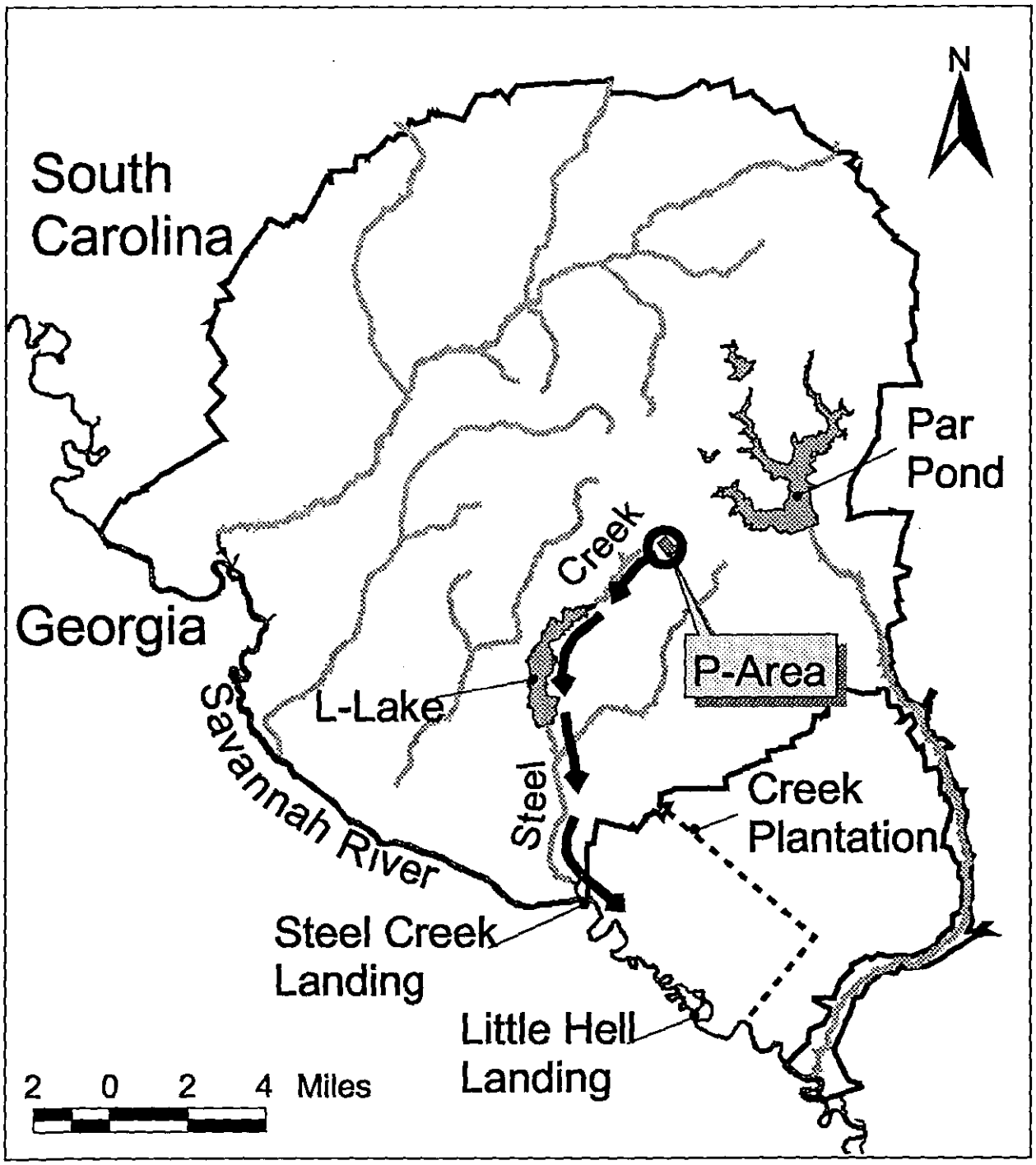

SRTC Map

Figure 9 Swamp Contamiination

Radioactivity released from SRS operations contaminated the Savannah River Swamp between Steel Creek and Little Hell Landing—an area outside the SRS boundary—during the 1960s. Approximately 25 Ci of cesium-137 and 1 Ci of cobalt-60 were released from the P-Area storage basin to Steel Creek and migrated downstream to a part of the swamp.

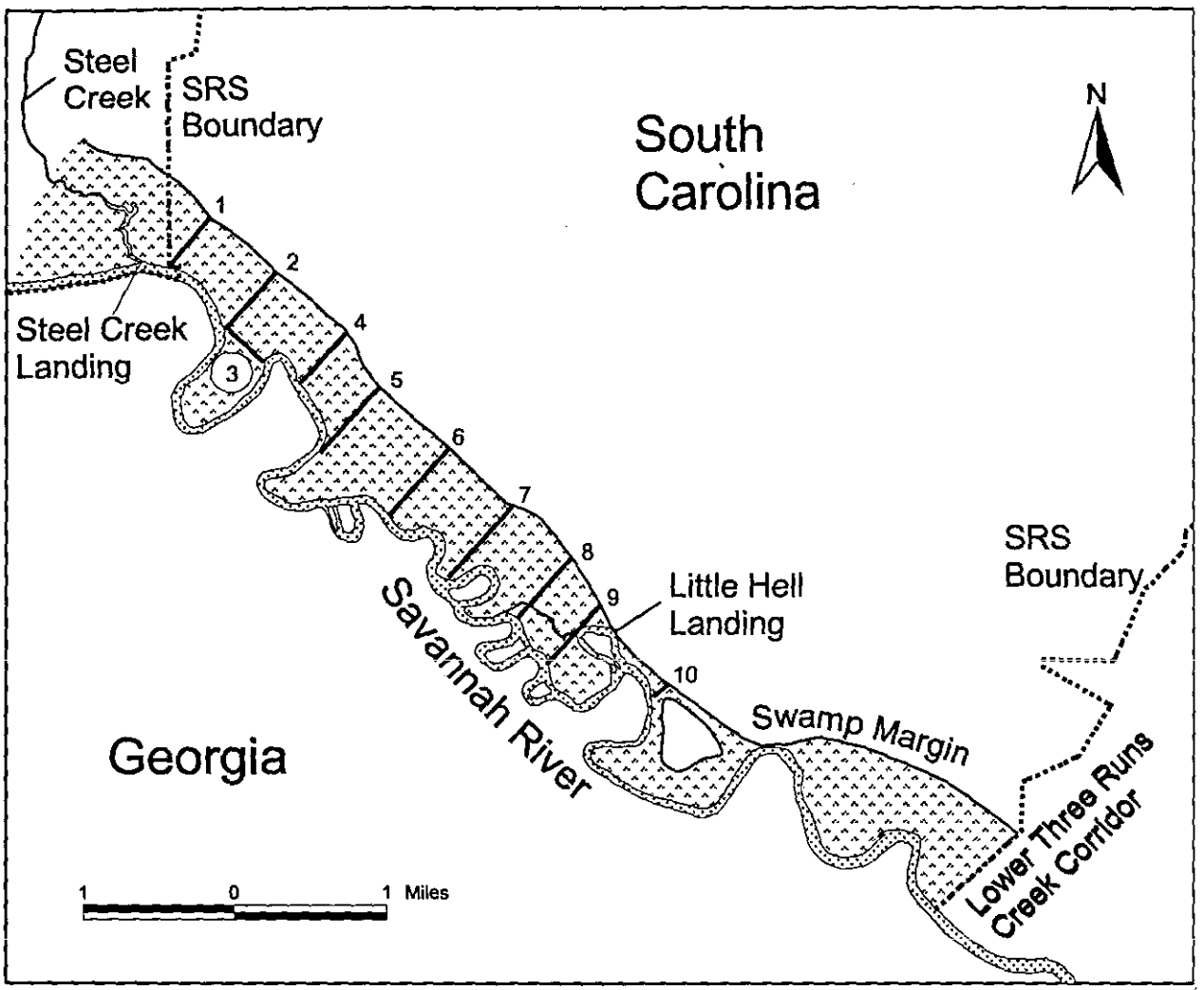

SRTC Map

Figure 10 Savannah River Swamp Sampling Trails

Ten sampling trails were established in the Savannah River Swamp in 1974 so that surveys could be conducted on the movement of contamination from SRS operations.

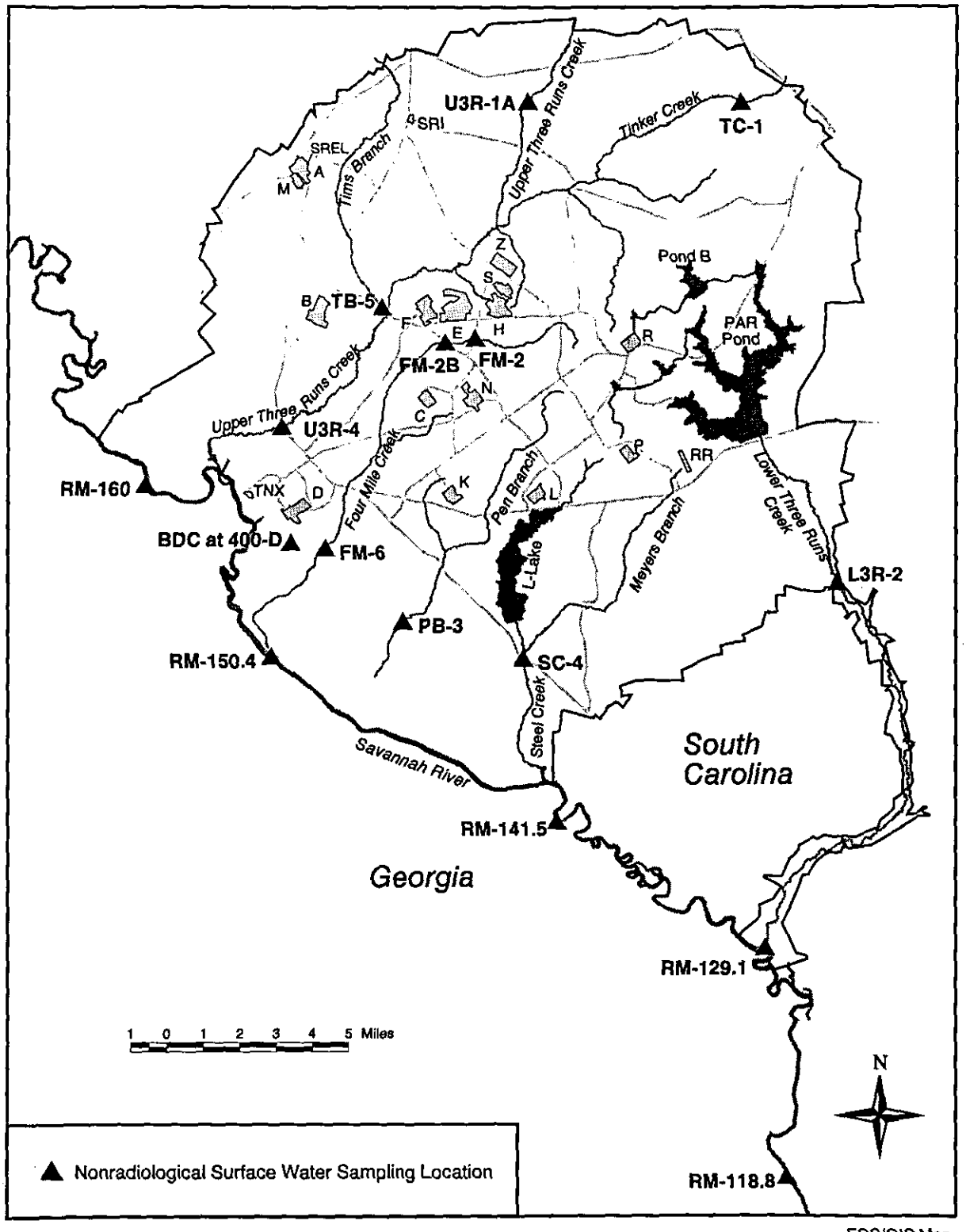

ESS/GIS Map

Figure 11 Nonradiological Surface Water Sampling Locations

Surface water samples are collected from five Savannah River and 11 SRS stream locations and are analyzed for various chemical and physical properties.

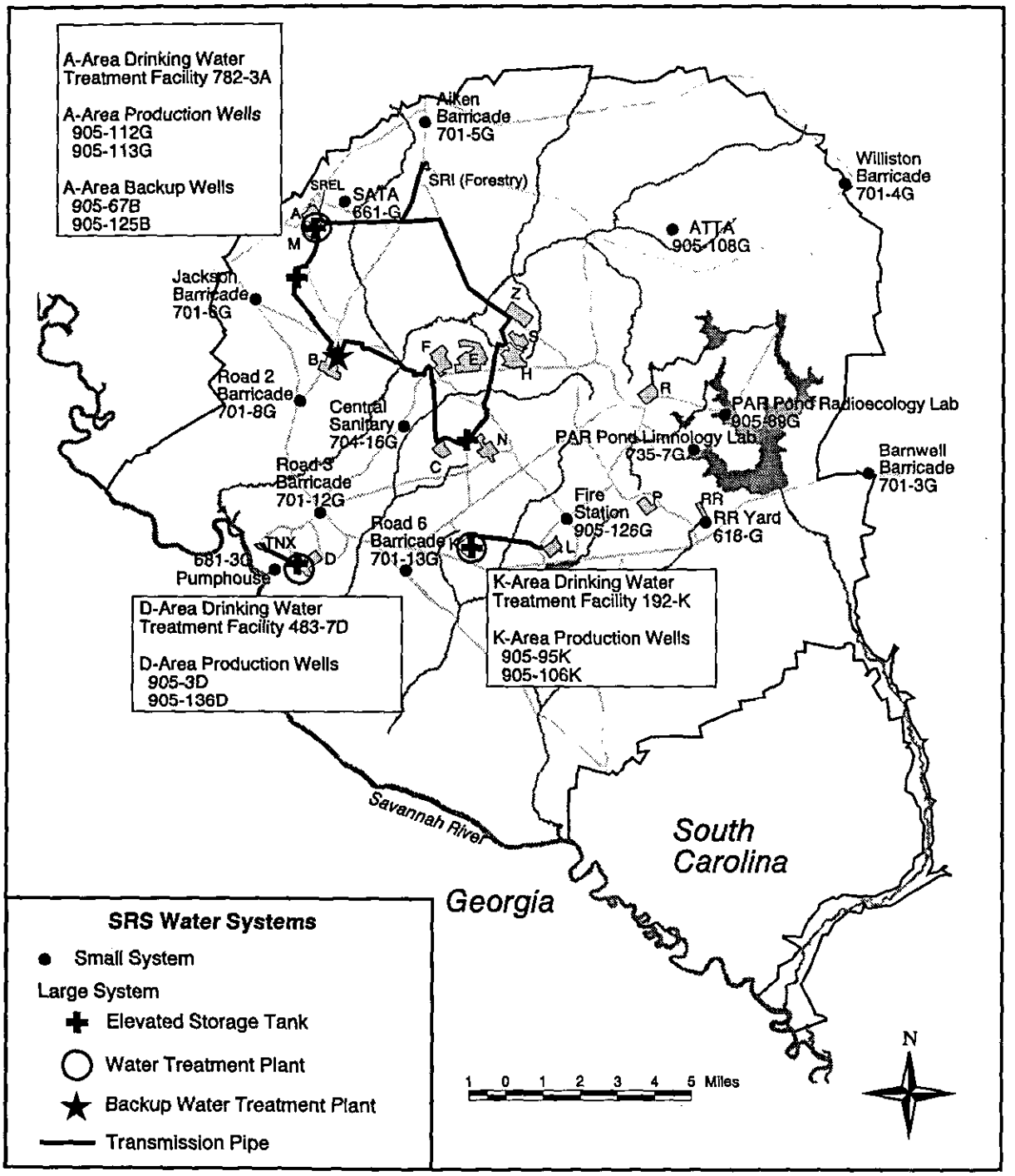

ESS/GIS Map

Figure 12 Drinking Water Systems

Most of the drinking water at SRS is supplied by three systems. The site also has 15 small drinking water facilities that serve populations of fewer than 25 persons. The three larger systems are depicted by transmission pipes, elevated storage tanks, water treatment plants, and a backup water treatment plant.

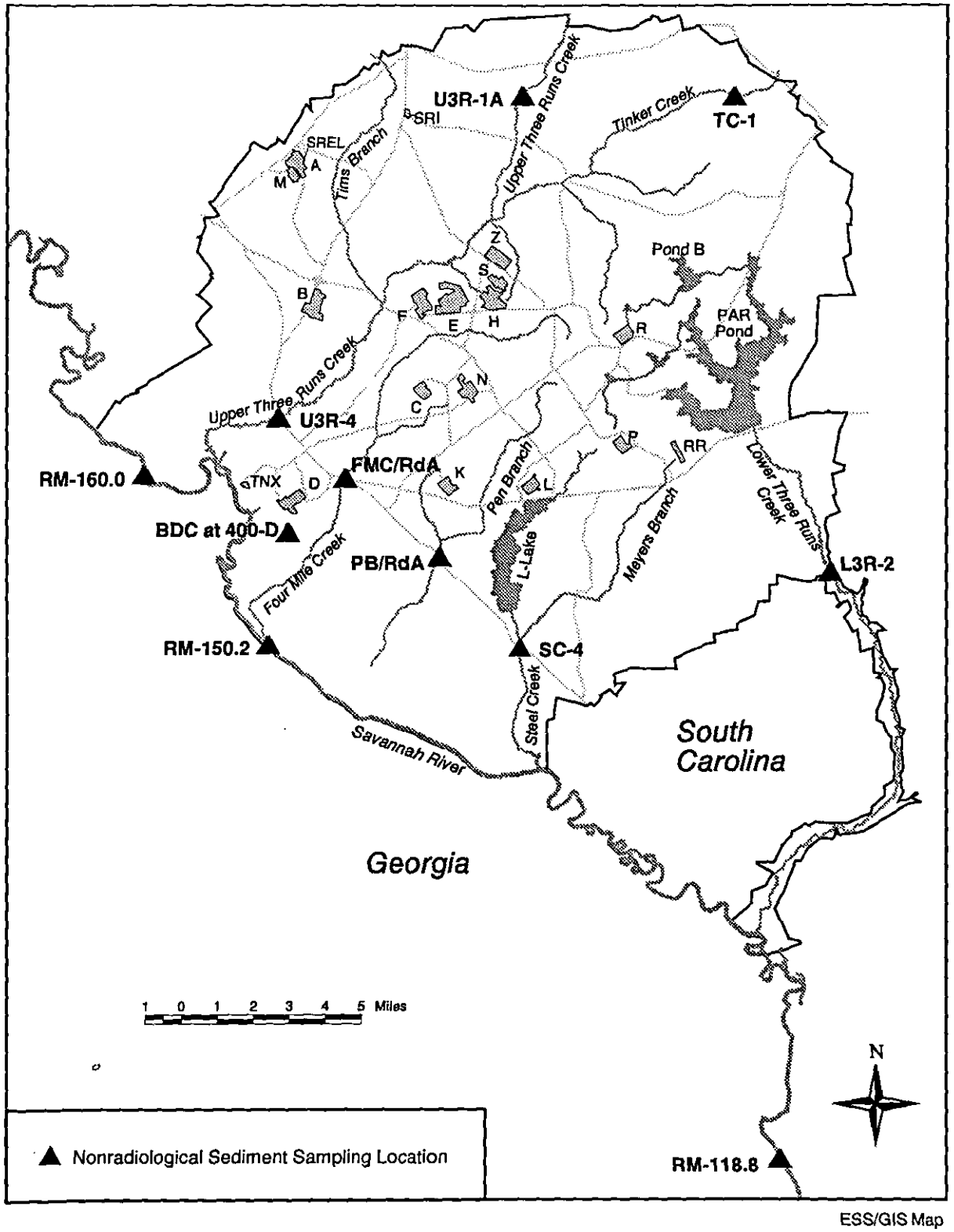

ESS/GIS Map

Figure 13 Nonradiological Sediment Sampling Locations

Sediment samples are collected at eight onsite stream locations and three Savannah River locations. The samples are analyzed for various inorganic contaminants (metals) and pesticides/herbicides.

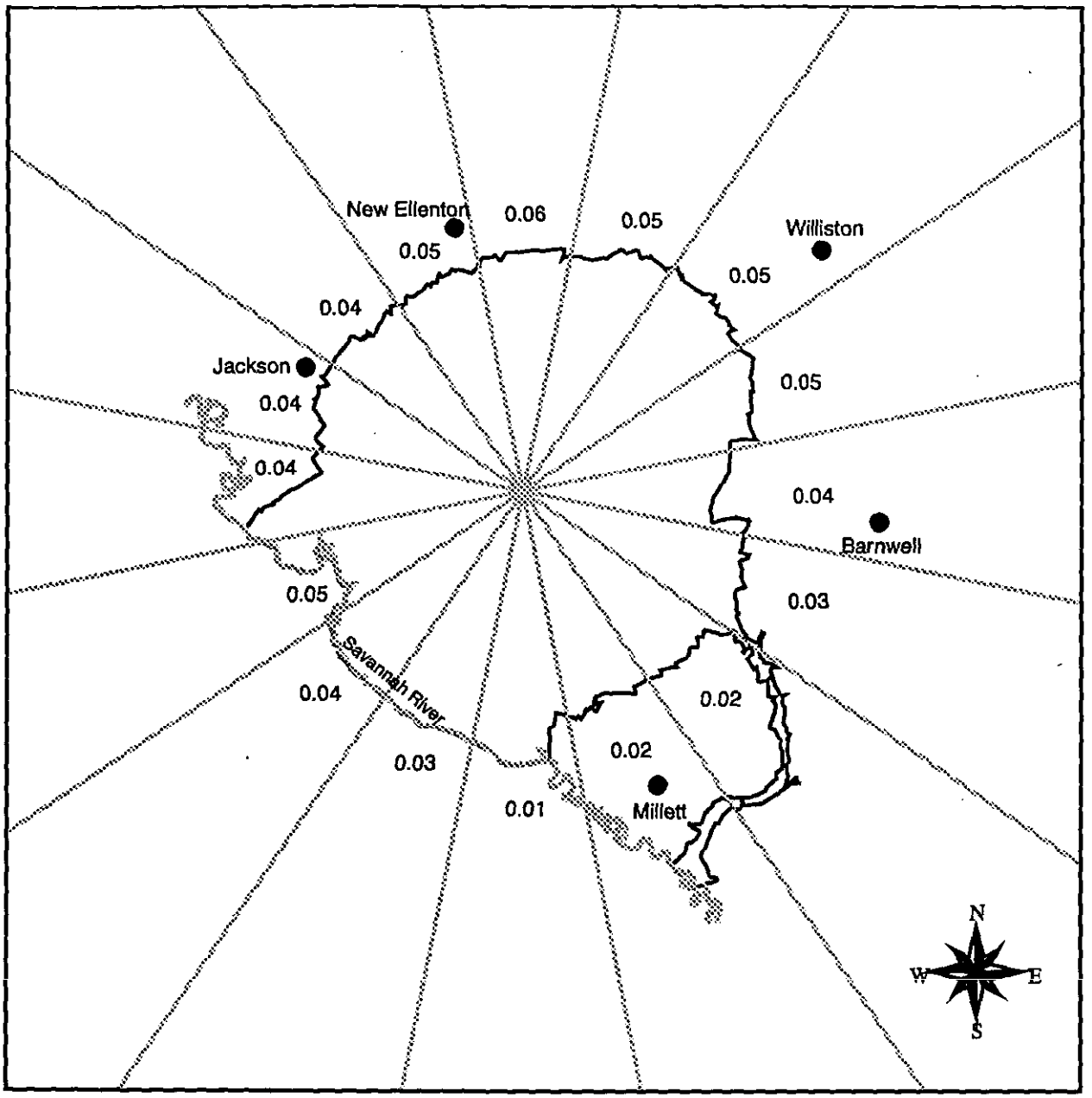

ESS/GIS Map

Figure 14 Sector-Specific Adult Maximally Exposed Individual Air Pathway Doses (in mrem) for 2002
Maximally exposed individual site boundary doses from airborne releases are shown for each of the 16 major compass point directions surrounding SRS. For 2002, the due-north sector was the location of the highest dose (0.06 mrem) to the maximally exposed individual dose.

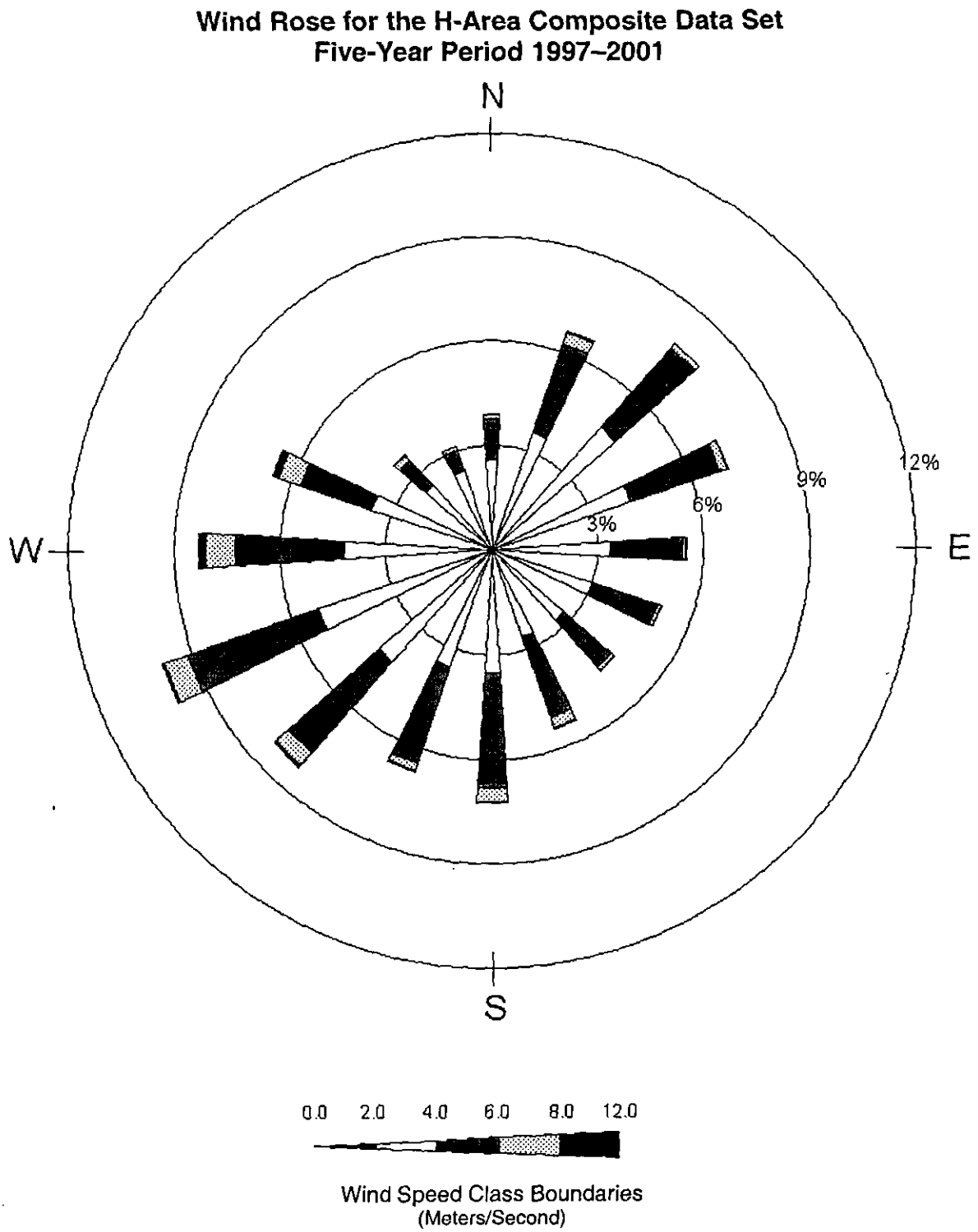

SRS Atmospheric Technologies Graphic

Figure 15 Wind Rose for SRS, 1997–2001

This wind rose graphically depicts the percent of occurrence frequencies of six wind speed categories by 16 cardinal wind direction sectors at SRS. The wind speed categories are defined on the plot; direction is defined as the sector *from* which the wind blows. The data used to generate the wind rose consist of hourly averages of wind speed and direction at the H-Area meteorological tower for the 5-year period 1997–2001; measurements were taken 200 feet above the ground.

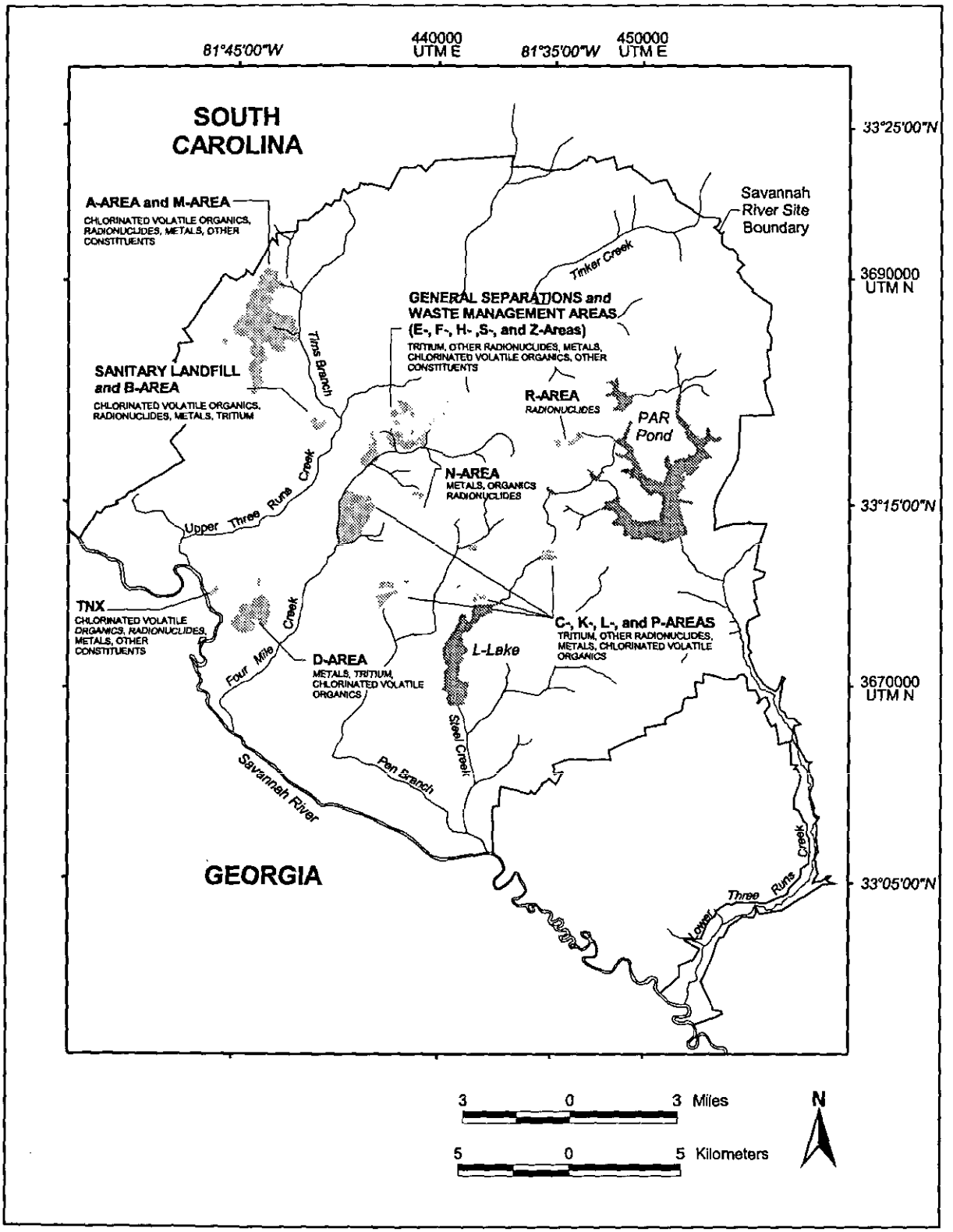

SRTC/ER Map

Figure 16 Facilities Monitored by the SRS Monitoring Well Network; Shaded Areas Indicate Extent of Groundwater Contamination in 2002.

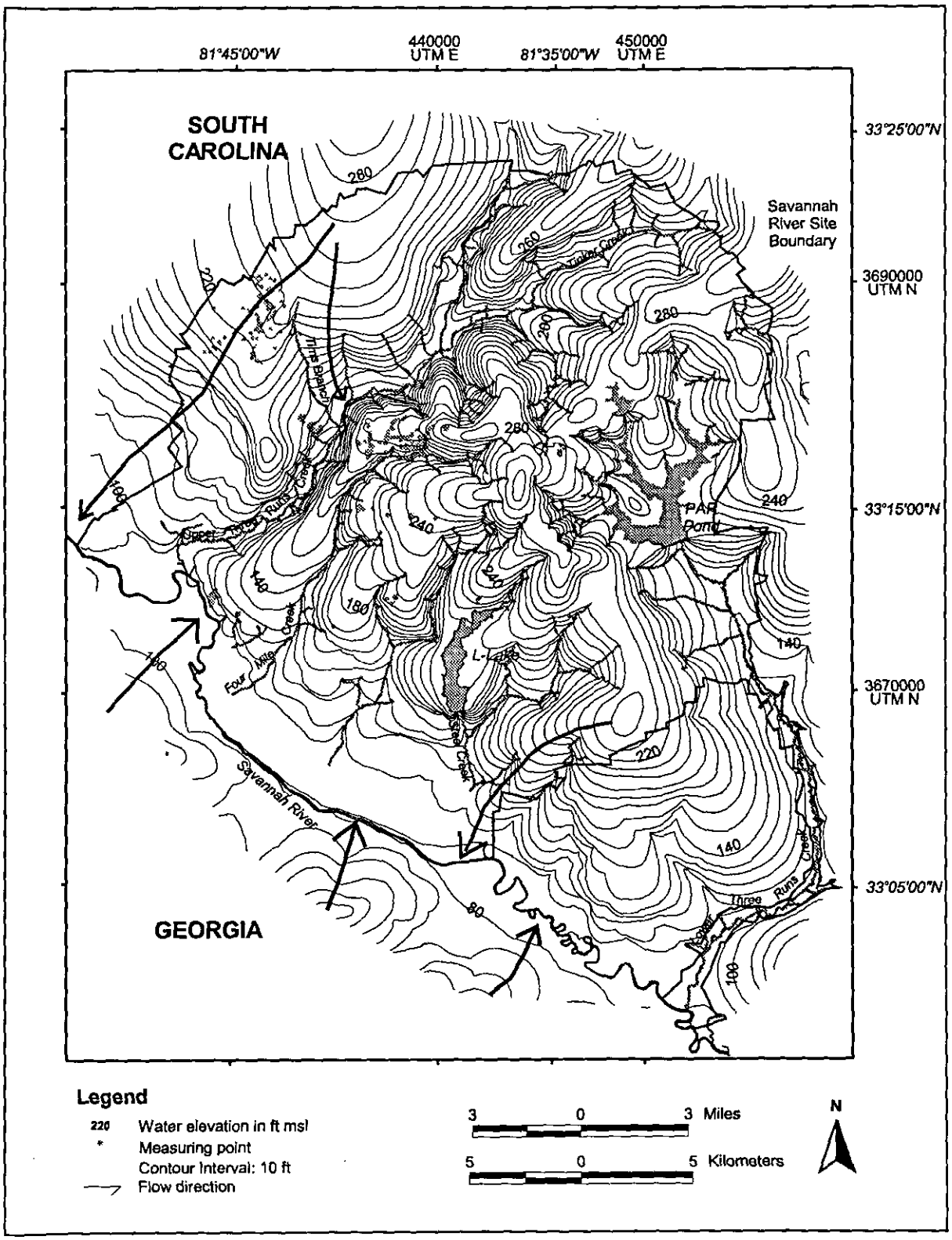

SRTC/EST Map

Figure 17 Water Table Contours at SRS

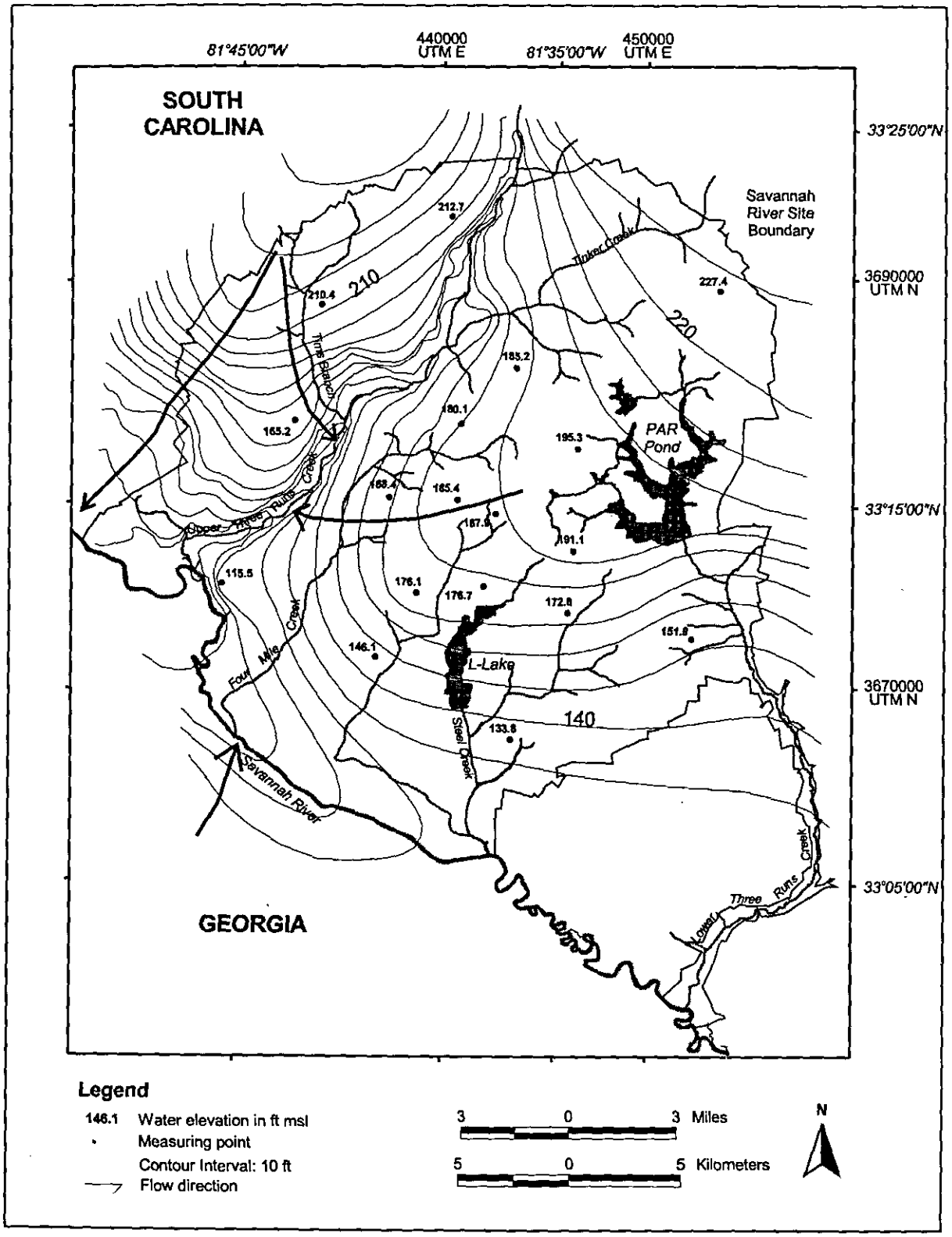

SRTC/EST Map

Figure 18 Potentiometric Surface of the Gordon Aquifer at SRS

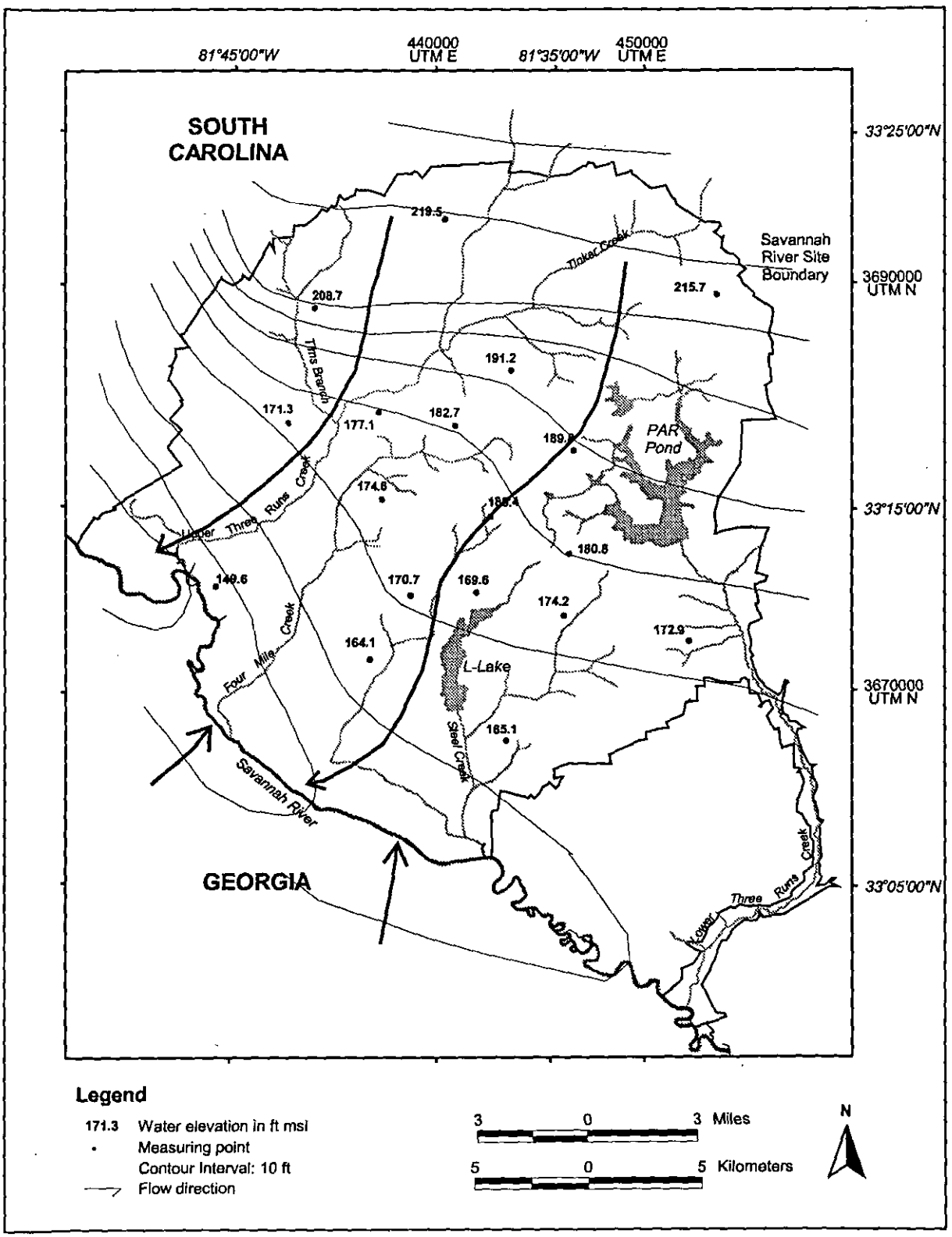

SRTC/EST Map

Figure 19 Potentiometric Surface of the Crouch Branch Aquifer at SRS

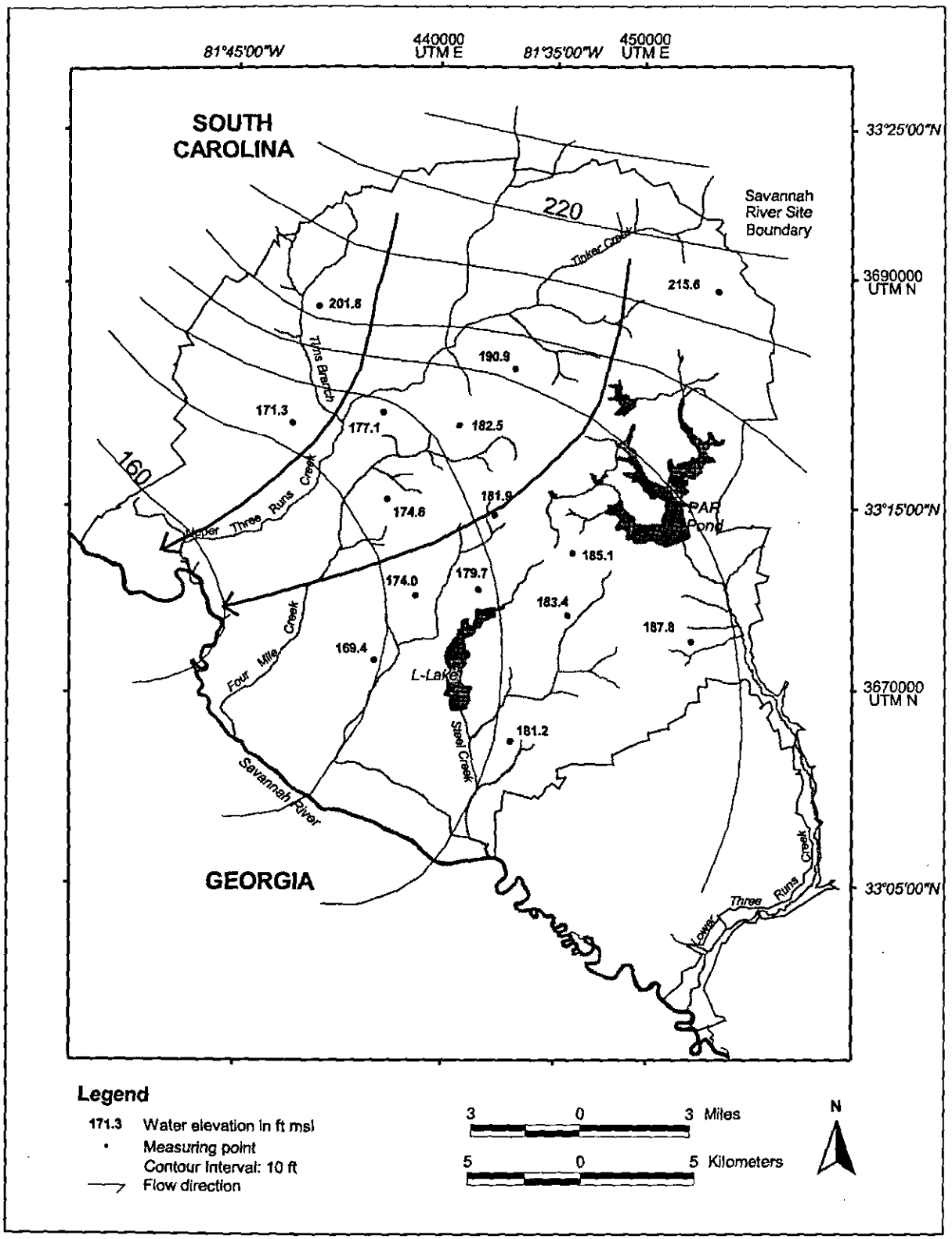

SRTC/EST Map

Figure 20 Potentiometric Surface of the McQueen Branch Aquifer at SRS

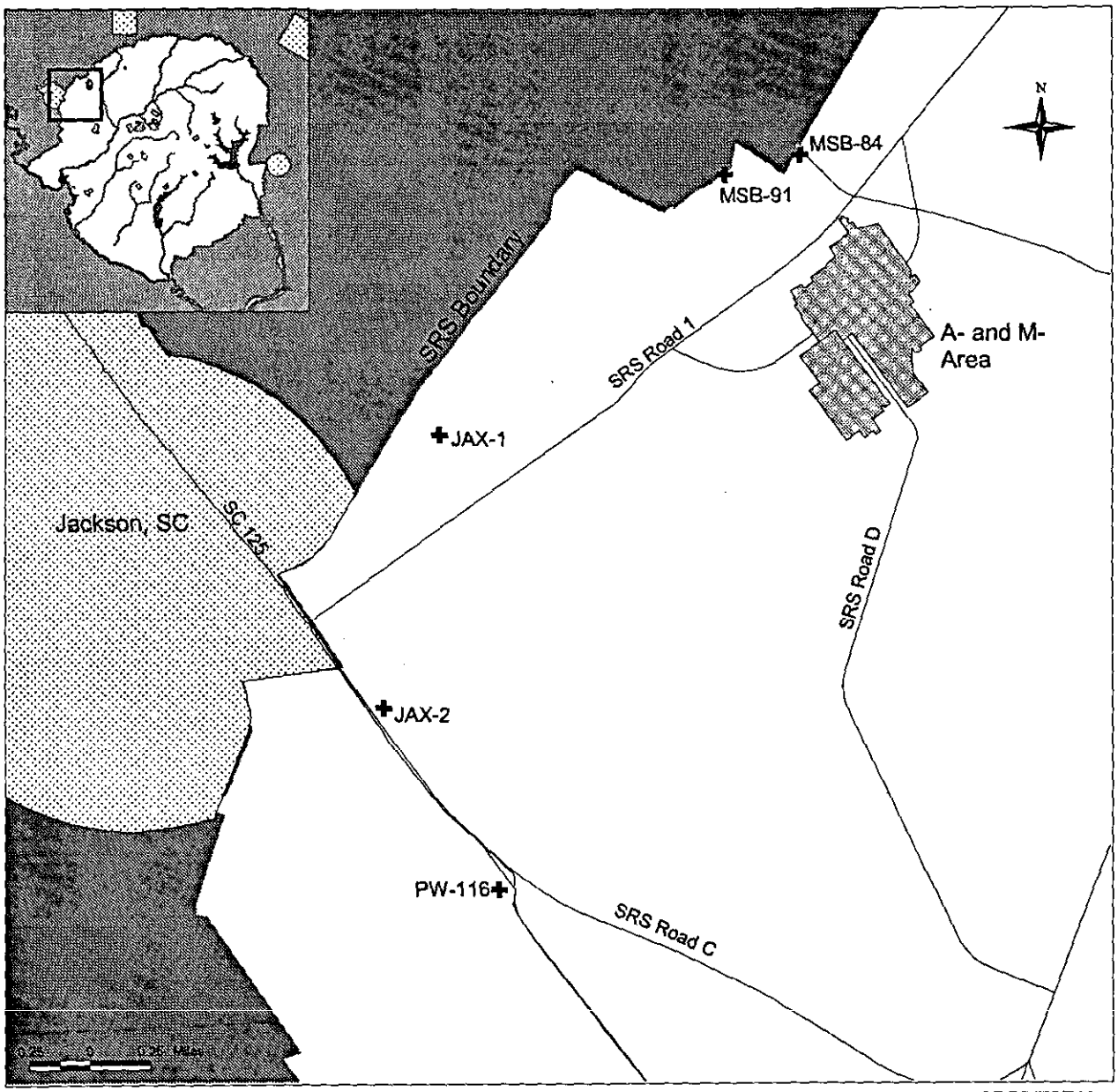

SRTC/EST Map

Figure 21 Wells Along Site Boundary Between A-Area/M-Area and Jackson, South Carolina (Nearest Population Center)

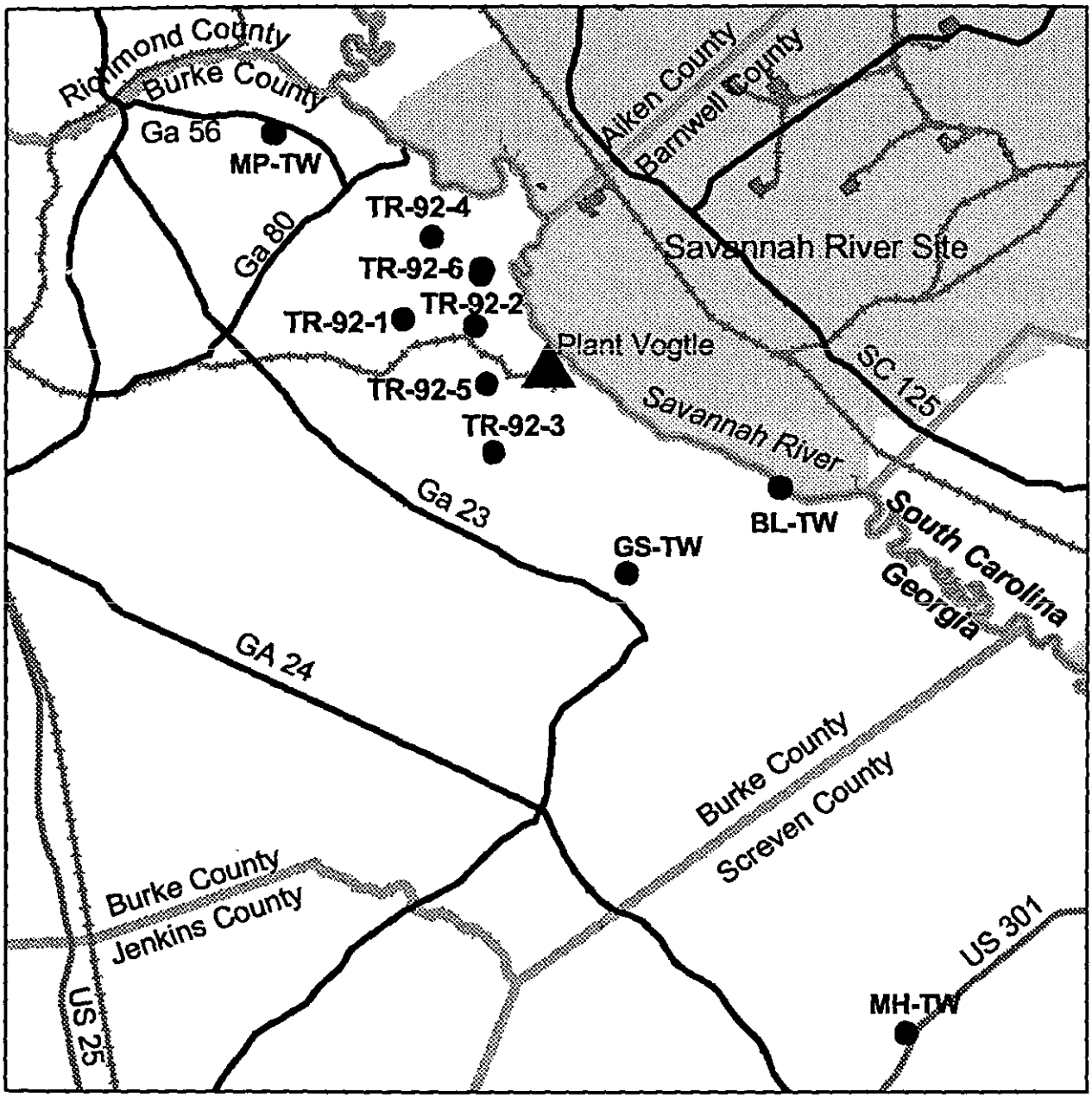

ESS/GIS Map

Figure 22 Burke/Screven County, Georgia, Well Locations

Fractions and Multiples of Units				
Multiple	**Decimal Equivalent**	**Prefix**	**Symbol**	**Report Format**
10^6	1,000,000	mega-	M	E+06
10^3	1,000	kilo-	k	E+03
10^2	100	hecto-	h	E+02
10	10	deka-	da	E+01
10^{-1}	0.1	deci-	d	E–01
10^{-2}	0.01	centi-	c	E–02
10^{-3}	0.001	milli-	m	E–03
10^{-6}	0.000001	micro-	µ	E–06
10^{-9}	0.000000001	nano-	n	E–09
10^{-12}	0.000000000001	pico-	p	E–12
10^{-15}	0.000000000000001	femto-	f	E–15
10^{-18}	0.000000000000000001	atto-	a	E–18

Conversion Table (Units of Radiation Measure)		
Current System	***Systéme International***	**Conversion**
curie (Ci)	becquerel (Bq)	1 Ci = 3.7×10^{10}Bq
rad (radiation absorbed dose)	gray (Gy)	1 rad = 0.01 Gy
rem (roentgen equivalent man)	sievert (Sv)	1 rem = 0.01 Sv

Conversion Table					
Multiply	**By**	**To Obtain**	**Multiply**	**By**	**To Obtain**
in.	2.54	cm	cm	0.394	in.
ft	0.305	m	m	3.28	ft
mi	1.61	km	km	0.621	mi
lb	0.4536	kg	kg	2.205	lb
liq qt-U.S.	0.946	L	L	1.057	liq qt-U.S.
ft^2	0.093	m^2	m^2	10.764	ft^2
mi^2	2.59	km^2	km^2	0.386	mi^2
ft^3	0.028	m^3	m^3	35.31	ft^3
d/m	0.450	pCi	pCi	2.22	d/m
pCi	10^{-6}	µCi	µCi	10^6	pCi
pCi/L (water)	10^{-9}	µCi/mL (water)	µCi/mL (water)	10^9	pCi/L (water)
pCi/m^3 (air)	10^{-12}	µCi/mL (air)	µCi/mL (air)	10^{12}	pCi/m^3 (air)

MINA: Please contact MARY BARANEK (27146) when this gets to you. Thanks. Al Mamatey

OSR 14-357# (Rev 8-10-2001)

Westinghouse Savannah River Company

Document Approval Sheet

Document No. WSRC-TR-2003-00026

Title: Savannah River Site Environmental Report for 2002			Requested Approval Date: 7/14/03	
Primary Author/Contact: Al Mamatey	Location: ~~735-B~~ 742A	Phone No.: ~~27039~~ 5-1974	Position: Senior Technical Editor	User ID: L3230
Organization Code: QE268B	Organization (No Abbreviations): Environmental Monitoring & Analysis Group/Environmental Services Section			
Other Authors: multiple		Key Words (list 3): environment, monitoring, dose		

Has an invention disclosure, patent application or copyright application been submitted related to this information? ☐ Yes ☒ No If yes, date submitted _____

Disclosure No. (If Known) _____ Title _____

If no, do you intend to submit one? ☐ Yes ☒ No If yes, projected date _____

Information Product Description

☒ Technical Report
☐ Semiannual ☒ Annual ☐ Final ☐ Topical ☐ Other _____

☐ Administrative Report
☐ Semiannual ☐ Annual ☐ Final ☐ Topical ☐ Other _____

☐ Videotape/Multimedia

☐ External Web Page URL _____

☐ Brochure/Booklet

☐ Procedure/User Guide

☐ Drawing

☐ Software Package (for submission to ESTSC)

☐ Journal Article Journal Name _____

☐ Book/Book Chapter Book Name _____

Conference Submission*
☐ Abstract ☐ Conf. Paper ☐ Conf. Proceeding
☐ Slides/poster/display ☐ Other _____

*Conference Title _____

*Conference Location (City, State, Country) _____

*Conference Dates _____ m/d/y thru _____ m/d/y

*Conference Sponsor _____

References
☑ Approved for Release/Publicly Available ☐ Included as Attachment(s) ☐ Routing Concurrently ☑ Other ethics ☑ STI Concurrence

I understand that for the information in this material to be given external distribution, approvals by both WSRC and, as appropriate, DOE-SR are required. Distribution (verbally or published) must be in accordance with policies set forth in WSRC management requirements and procedures (MRP 3.25) and in DOE-SR orders, and the content of the external distribution must be limited to that actually approved.

Albert R. Mamatey (Author's Name (Print)) — Author's Signature — 6/25/03 (Date)

Approvals by Author's Organization

Derivative Classifier	Classification: UNCLASS	Topic: Environmental Report Data
Intended Distribution: ☒ Unlimited (release to public) ☐ Limited (see explanation)	Explanation for Limited Dist.: ☐ Site Use Only ☐ Other DOE facility(ies) only ☐ Corporate/University Partner ☐ Other _____	

I understand and have considered whether any potential intellectual property rights (patents, copyrights, etc., in accordance with MP 1.09 and MRP 1.07) or any contractural barriers (CRADAs, Work for Others, etc.) may be involved before authorizing that this document be proposed for public release. If any concerns were identified, these have been discussed and resolved with General Counsel.

J.D. Heffner (Manager's Name (Print)) — Manager's Signature — 6/25/03 (Date)

WSRC Classification Office Reviews

Classification/EC/OPSEC

☐ Overall ☐ S ☐ C ☐ UCNI ☑ U
☐ Title ☐ S ☐ C ☐ UCNI ☑ U
☐ Export Control Concerns ☐ Yes ☒ No
☐ OPSEC Concerns ☐ Yes ☒ No

WSRC Classification Officer/ Analyst

Name: R. WORK
Signature: R. Work
Date: 7/18/03
Comments:

Export Control Review (If different than above)

Name: RL Shankle
Signature: RL Shankle
Date: 7/8/03

OPSEC Reviewer (If different than above)

Name: RL Shankle
Signature: RL Shankle
Date: 7/8/03

Computer Security

Signature: N/A N/A N/A
Date:

STI Program Use Only

OSTI Subj. Category No.: 54

Routing: Class / EC / OPSEC / OCI / DOE

DOE Contact: Mary Barancik
2-7146

Westinghouse
Savannah River Company
Aiken, SC 29808

03 JUL 15 PM

S&TI

WSRC-TR-2003-00026
MSD-STI-2003-01553

July 15, 2003

Ms. W. F. Perrin, Technical Information Officer
U. S. Department of Energy - Savannah River Operations Office

Dear Ms. Perrin:

REQUEST FOR APPROVAL TO RELEASE SCIENTIFIC/TECHNICAL INFORMATION

The attached document is submitted for classification and technical approvals for the purpose of external release. Please complete Part II of this letter and return the letter to the undersigned by 7/14/2003. The document has been reviewed for classification and export control by a WSRC Classification staff member and has been determined to be Unclassified.

Jeanette Brooks, WSRC STI Program Manager

I. DETAILS OF REQUEST FOR RELEASE

Document Number: WSRC-TR-2003-00026
Author's Name: A. R. Mamatey
Location: 735-B Phone 2-7039
Department: Environmental Monitoring & Analysis Group/ Environmental Services
Document Title: Savannah River Site Environmental Report for 2002

Presentation/Publication:
Meeting/Journal:

Location:
Meeting Date: NA

II. DOE-SR ACTION

OSTI Referable
Date Received by TIO 07/15/2003

- [x] Approved for Release
- [ ] Approved Upon Completion of Changes
- [x] Approved with Remarks
- [ ] Not Approved
- [ ] Revise and Resubmit to DOE-SR

Remarks: So long as release is not precluded by the latest cyber criteria including computer security.

W. F. Perrin, Technical Information Officer, DOE-SR

7/21/03
Date

Gregg Layne

To: STI@SRS
cc: Catherine Witker/WSRC/Srs@Srs
Subject: WSRC-TR-2003-00026

07/22/2003 01:20 PM

CI Approved.

Gregg Layne
CI Officer
OCI-SRS
----- Forwarded by Gregg Layne/DOE/Srs on 07/22/2003 01:19 PM -----

STI
Sent by: Catherine Witker

To: Office of Counterintelligence@Srs
cc:
Subject: WSRC-TR-2003-00026

07/22/2003 12:53 PM

We have delivered a copy of WSRC-TR-2003-00026, Savannah River Site Environmental Report for 2002. Please review for counterintelligence issues and return your comments on this e-mail.

When approved please call me 5-2646 and I will pick up the document.

Thanks,
Cathie Witker
Scientific and Technical Information (STI)
703-43A
5-2646