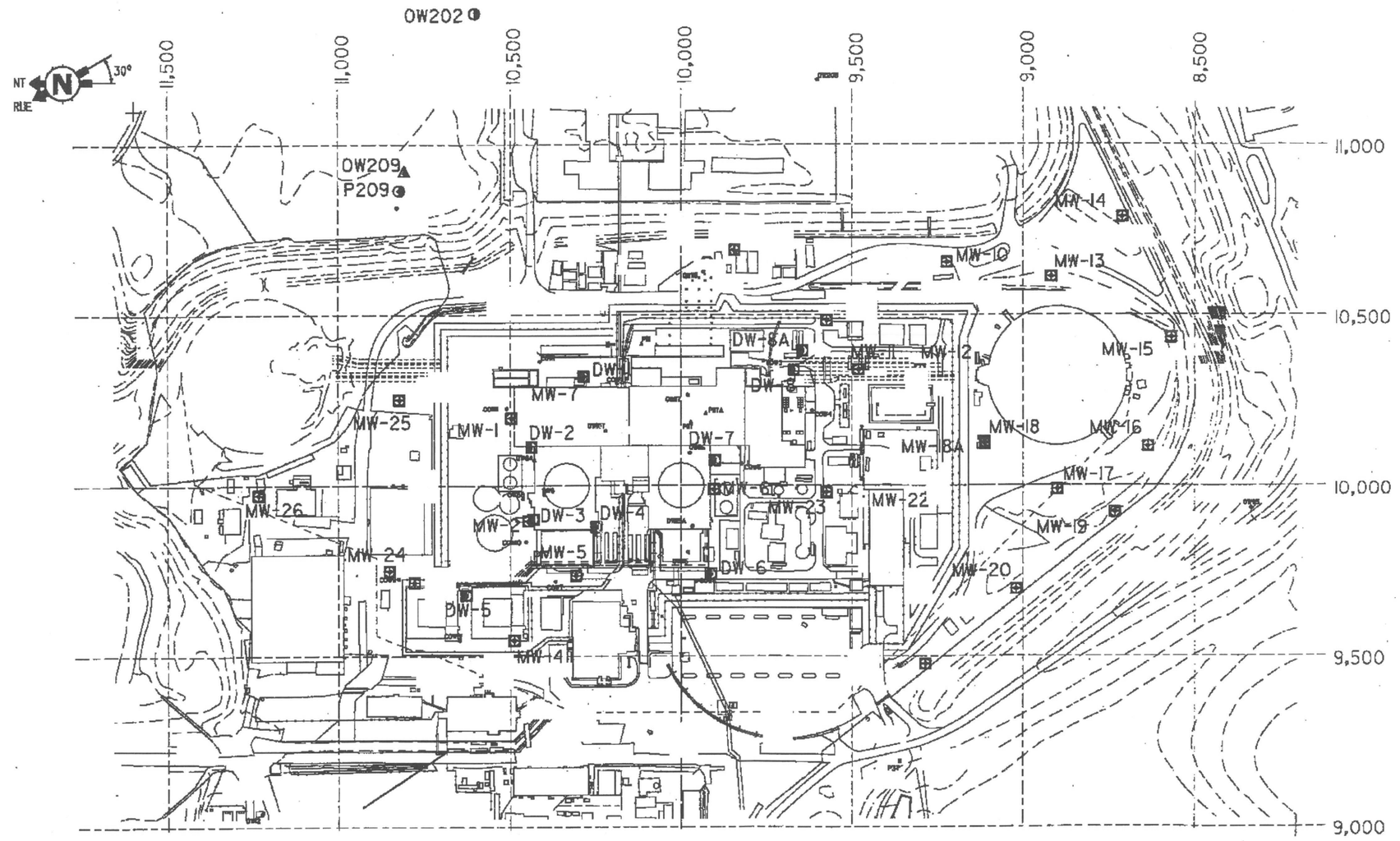

LEGEND

- HISTORICAL MONITORING WELL - CATAHOULA FORMATION
- HISTORICAL MONITORING WELL - TERRACE DEPOSITS
- MONITORING WELL
- DEWATERING WELL
- TIE-BACK WALL PROJECTION

0 100 200 300
SCALE IN FEET

SERI
GRAND GULF NUCLEAR STATION SITE
EARLY SITE PERMIT APPLICATION
ENVIRONMENTAL REPORT

PLANT SITE
WELL PLAN
(UFSAR FIGURE 2.4-35c)

FIGURE 2.3-25 REV. 1

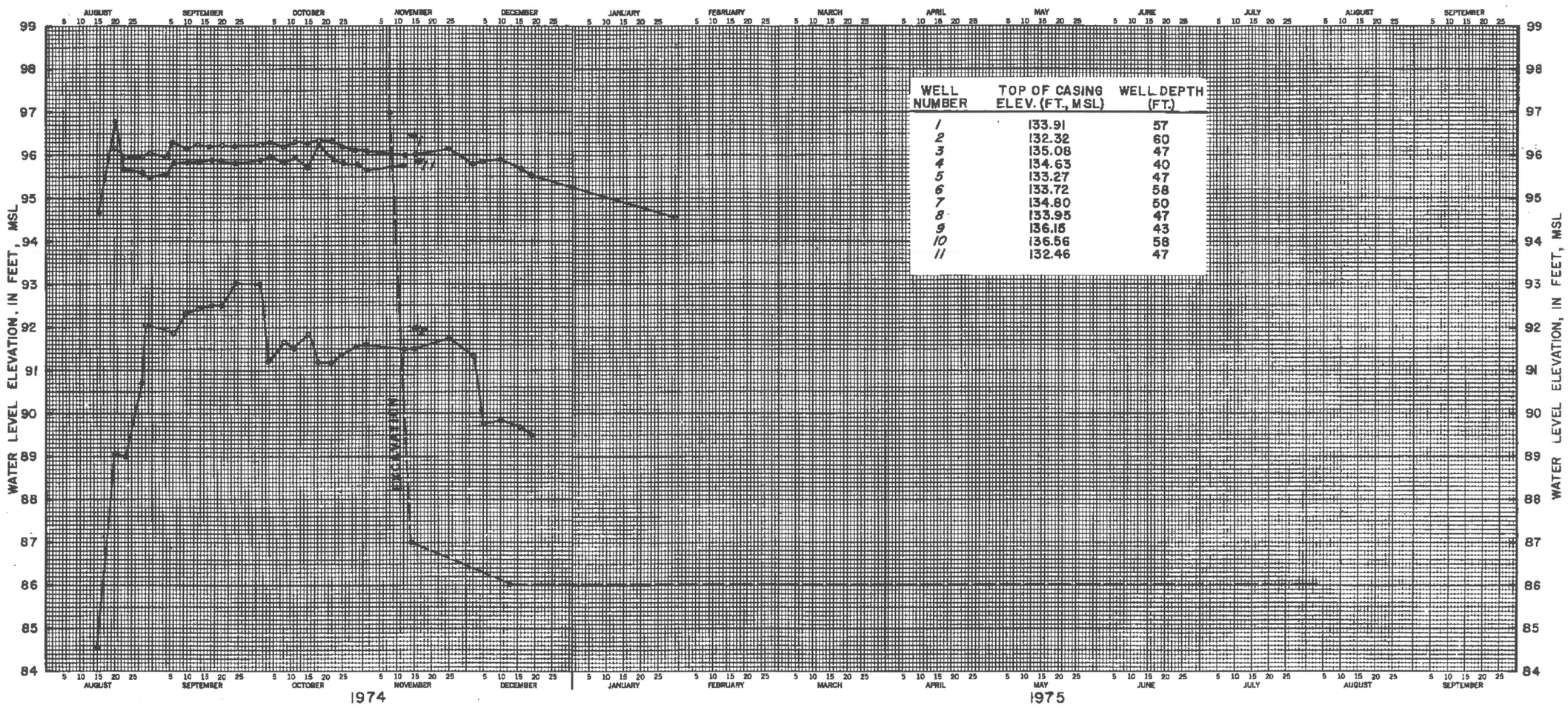

WELL NUMBER	TOP OF CASING ELEV. (FT., MSL)	WELL DEPTH (FT.)
1	133.91	57
2	132.32	60
3	135.08	47
4	134.63	40
5	133.27	47
6	133.72	58
7	134.80	50
8	133.95	47
9	136.15	43
10	136.56	58
11	132.46	47

SERI
GRAND GULF NUCLEAR STATION SITE
EARLY SITE PERMIT APPLICATION
ENVIRONMENTAL REPORT

HYDROGRAPHS OF
CONSTRUCTION OBSERVATION WELLS
(UFSAR FIGURE 2.4-36, SH.1)

FIGURE 2.3-26 SHEET 1 OF 5 REV. 1

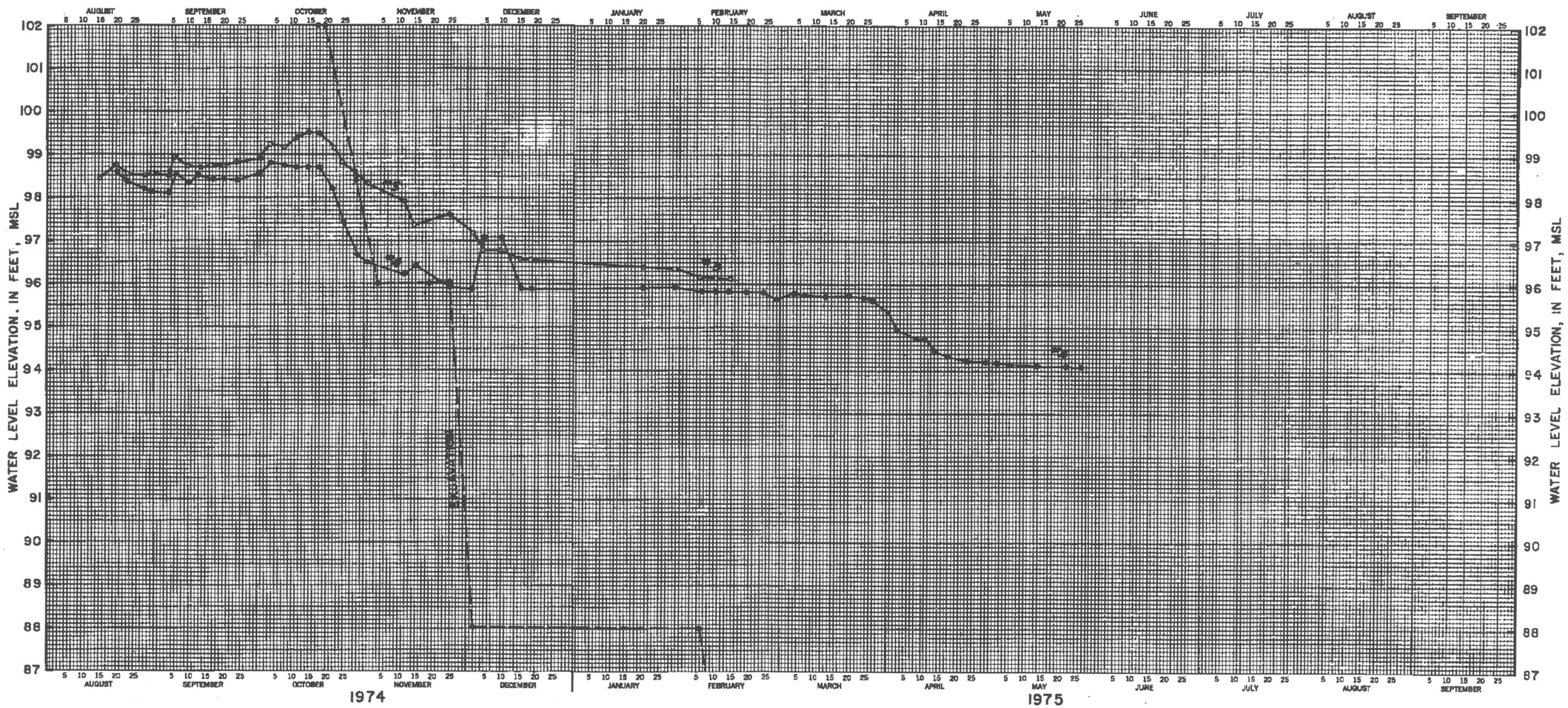

SERI
GRAND GULF NUCLEAR STATION SITE
EARLY SITE PERMIT APPLICATION
ENVIRONMENTAL REPORT

HYDROGRAPHS OF
CONSTRUCTION OBSERVATION WELLS
(UFSAR FIGURE 2.4-36, SH.2)

FIGURE 2.3-26 SHEET 2 OF 5 REV. 1

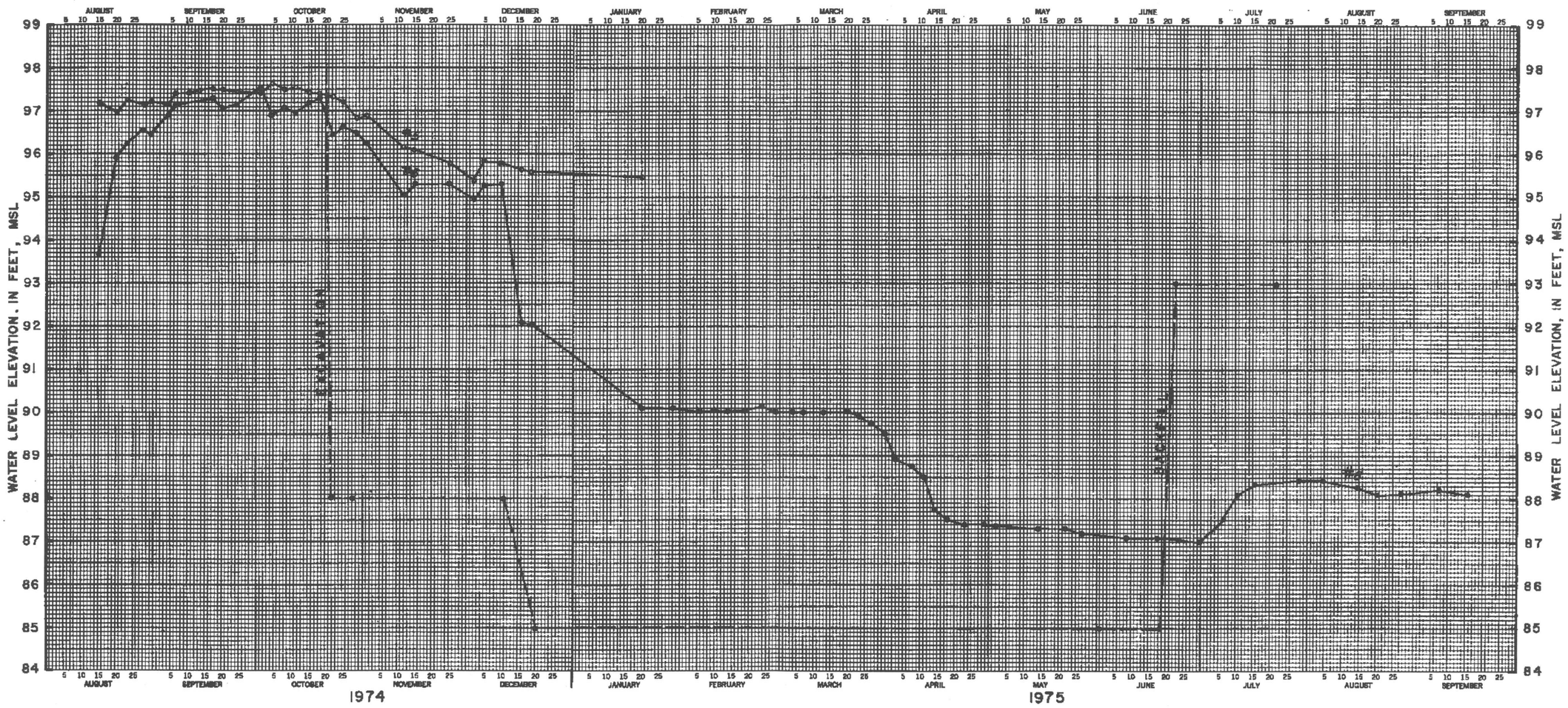

SERI
GRAND GULF NUCLEAR STATION SITE
EARLY SITE PERMIT APPLICATION
ENVIRONMENTAL REPORT

HYDROGRAPHS OF
CONSTRUCTION OBSERVATION WELLS
(UFSAR FIGURE 2.4-36, SH.3)

FIGURE 2.3-26 SHEET 3 OF 5 REV. 1

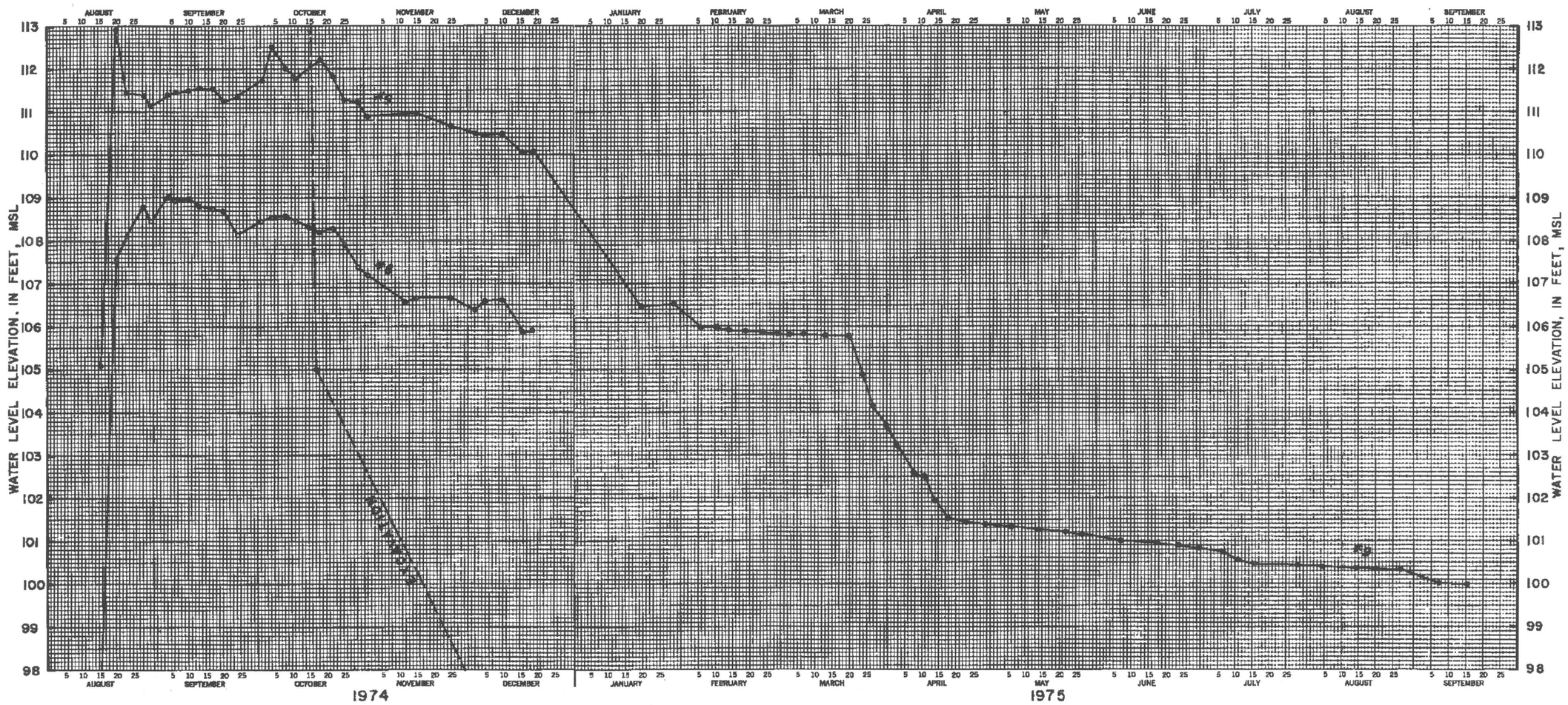

SERI
GRAND GULF NUCLEAR STATION SITE
EARLY SITE PERMIT APPLICATION
ENVIRONMENTAL REPORT

HYDROGRAPHS OF
CONSTRUCTION OBSERVATION WELLS
(UFSAR FIGURE 2.4-36, SH.4)

FIGURE 2.3-26 SHEET 4 OF 5 REV. 1

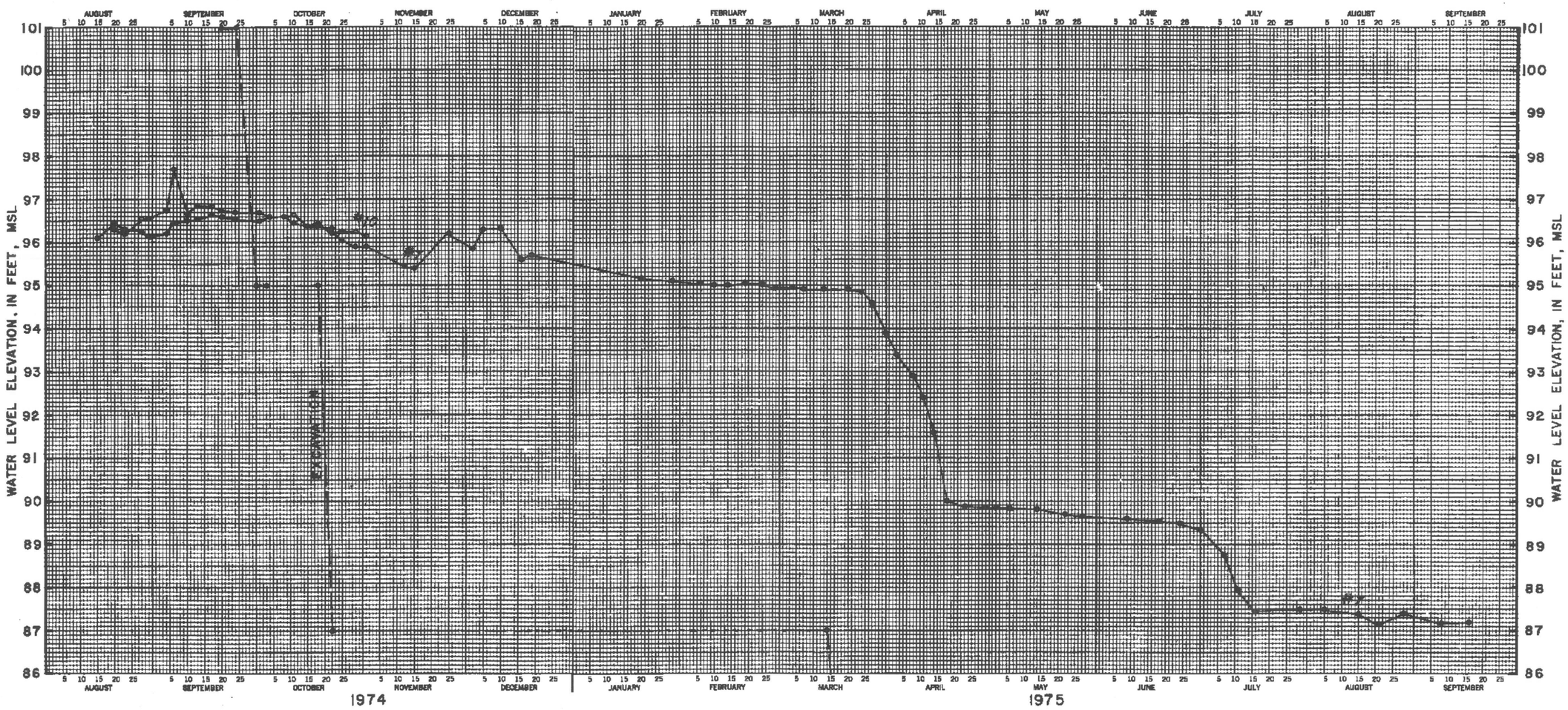

SERI
GRAND GULF NUCLEAR STATION SITE
EARLY SITE PERMIT APPLICATION
ENVIRONMENTAL REPORT

HYDROGRAPHS OF
CONSTRUCTION OBSERVATION WELLS
(UFSAR FIGURE 2.4-36, SH.5)

FIGURE 2.3-26 SHEET 5 OF 5 REV. 1

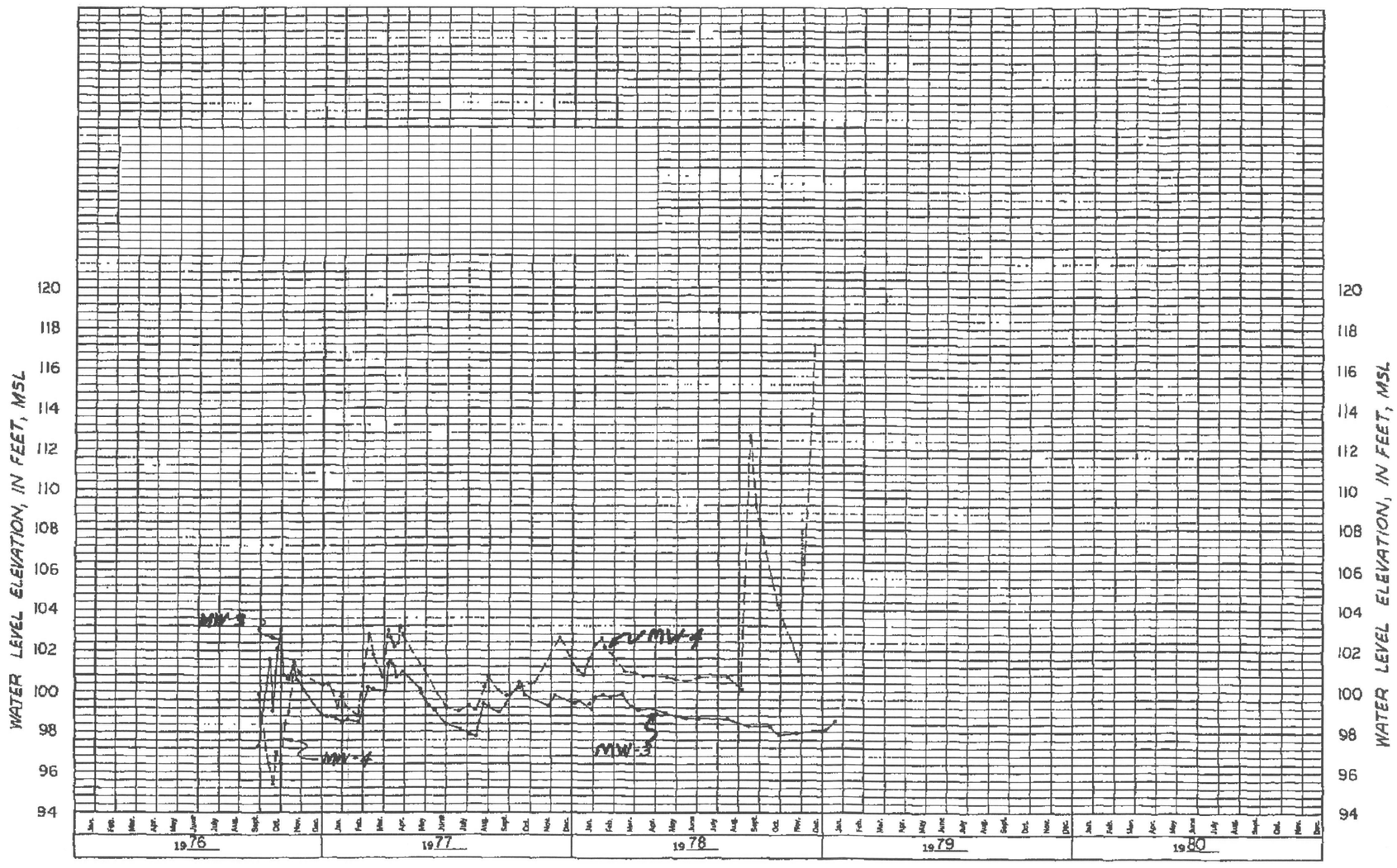

NOTES:

1. OBSERVATION WELLS MW-1 AND MW-2 WERE DRY FROM SEPT., 1976 TO JAN., 1979.
2. OBSERVATION WELL LOCATIONS SHOWN ON FIGURE 2.3-25 (UFSAR FIGURE 2.4-35c).
3. TEMPORARY SITE DRAINAGE CAUSES RECHARGE INTO FILL NEAR MW-4. AREA TO BE REGRADED NEAR MW-4 FEB., 1979.

SERI
GRAND GULF NUCLEAR STATION SITE
EARLY SITE PERMIT APPLICATION
ENVIRONMENTAL REPORT

HYDROGRAPHS OF REPLACEMENT OBSERVATION WELLS MW-3 AND MW-4 (UFSAR FIGURE 2.4-36a, SH.1)

FIGURE 2.3-27 SHEET 1 OF 2 REV. 1

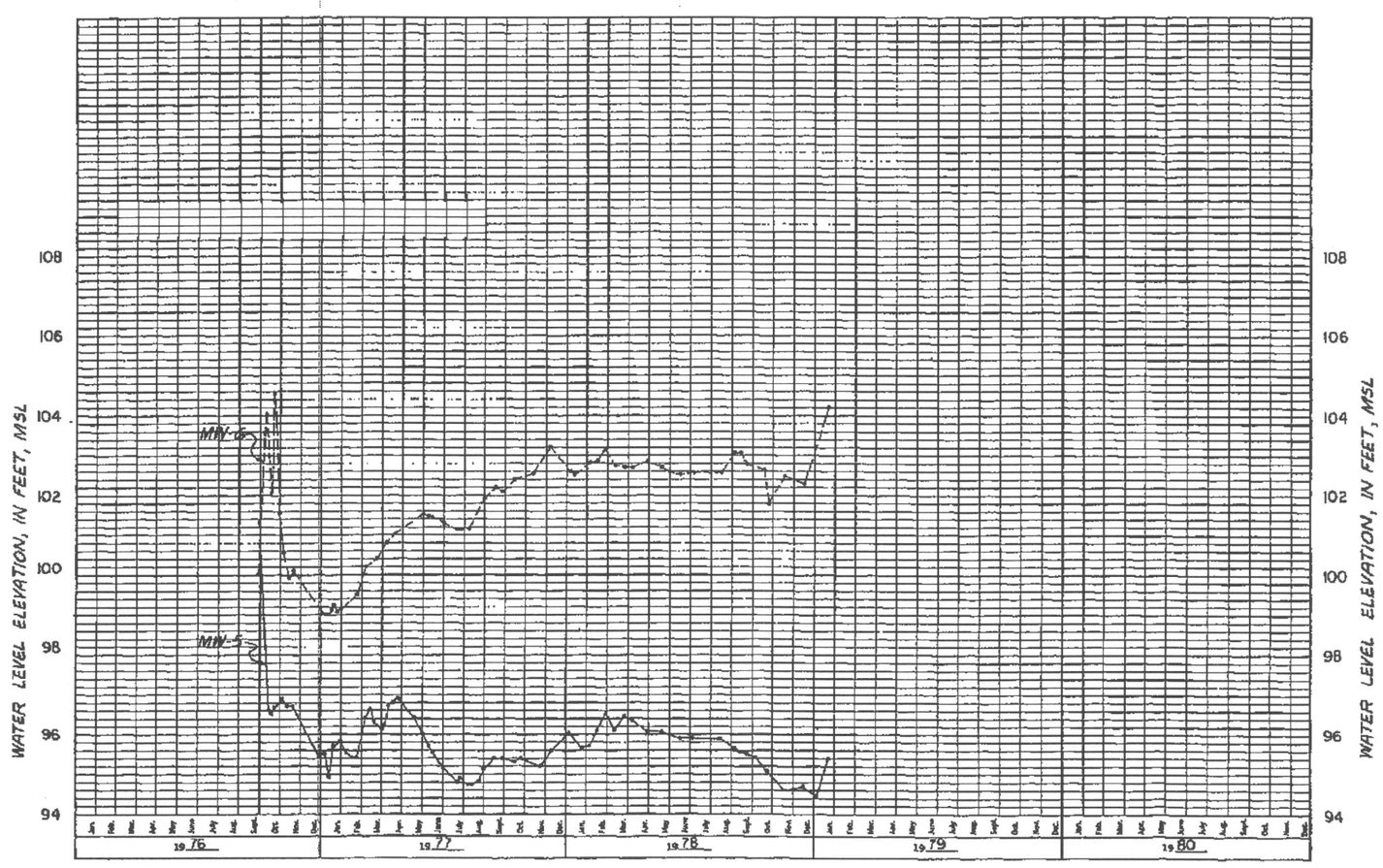

NOTES:
1. OBSERVATION WELL LOCATIONS SHOWN ON FIGURE 2.3-25 (UFSAR FIGURE 2.4-35c).

SERI
GRAND GULF NUCLEAR STATION SITE
EARLY SITE PERMIT APPLICATION
ENVIRONMENTAL REPORT

HYDROGRAPHS OF REPLACEMENT OBSERVATION WELLS MW-5 AND MW-6 (UFSAR FIGURE 2.4-36a, SH.2)

FIGURE 2.3-27 SHEET 2 OF 2 REV. 1

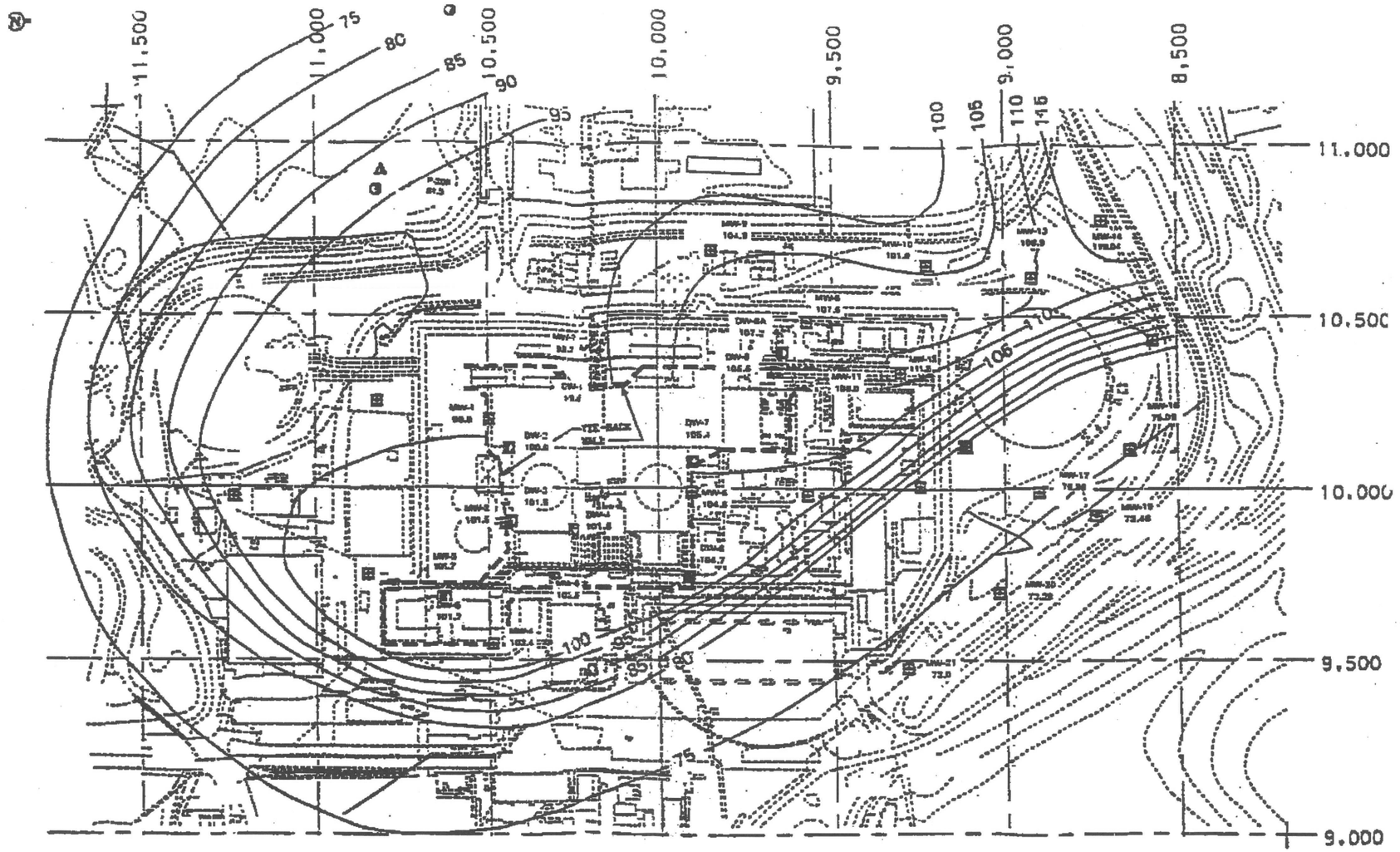

SERI
GRAND GULF NUCLEAR STATION SITE
EARLY SITE PERMIT APPLICATION
ENVIRONMENTAL REPORT

AVERAGE
POST-CONSTRUCTION
GROUND WATER ELEVATIONS
(UFSAR FIGURE 2.4-48)

FIGURE 2.3-28 REV. 1

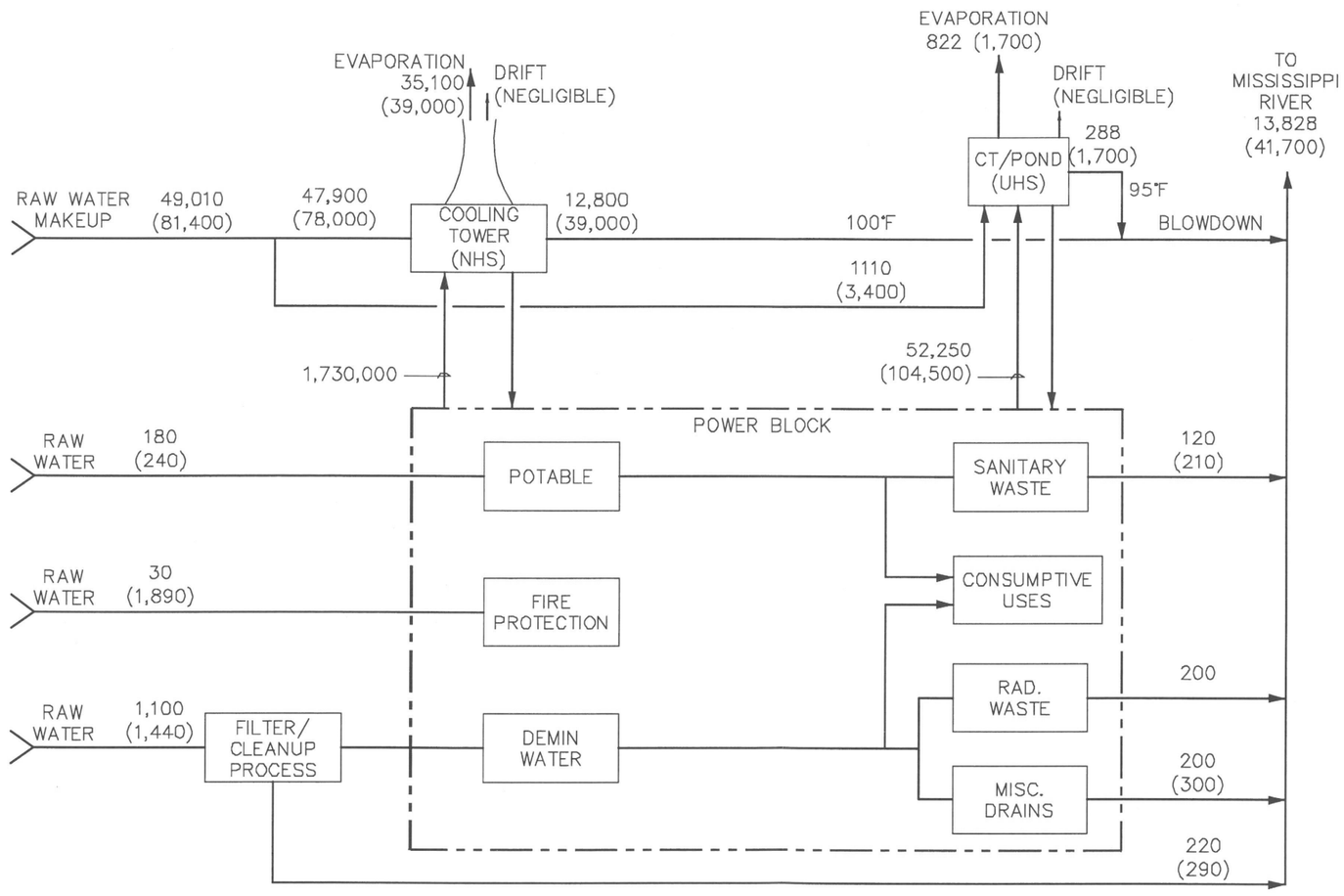

NOTES:

1. FLOW RATE VALUES SHOWN ARE EXPECTED OR MONTHLY AVERAGE. THE MAXIMUM VALUE IS SHOWN IN PARENTHESIS ( ). VALUES ARE IN GPM.

SERI
GRAND GULF NUCLEAR STATION SITE
EARLY SITE PERMIT APPLICATION
ENVIRONMENTAL REPORT

PLANT WATER USE DIAGRAM

FIGURE 2.3-29 REV. 1