Estimated incision rates along Saline River

Datum	Amount of Incision	Estimated Age Range (Ka)*	Infered Incision Rate (mm/yr)
Intermediate Complex	225 ft (69 m)	800-1300	0.05-0.09
Praire Complex	120 ft (37 m)	70-120	0.3-0.5
Deweyville Terraces	80-100 ft (24-31 m)	18-30	0.8-1.7

* Age estimates for Intermediate Complex, Praire Complex, and Deweyville Terraces from Saucier, 1994.

Section located on Herbine Quadrangle, Arkansas (1:24,000), Saucier and Smith, 1986, Figure 2.5-20

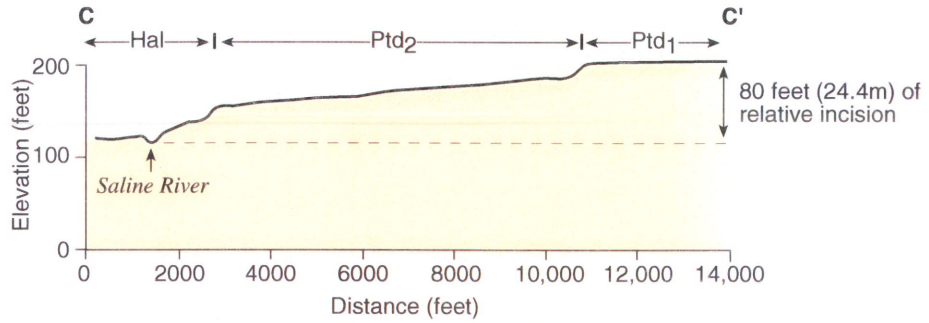

Section located on Rison Quadrangle, Arkansas (1:24,000), Saucier and Smith, 1986, Figure 2.5-20

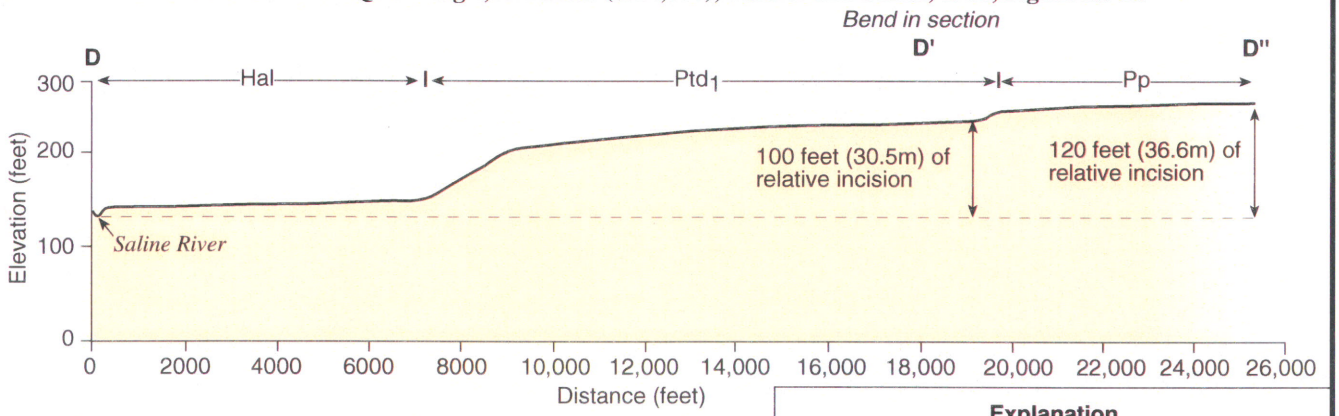

Section is a part of cross section E-E' (Figure 2.5-21)

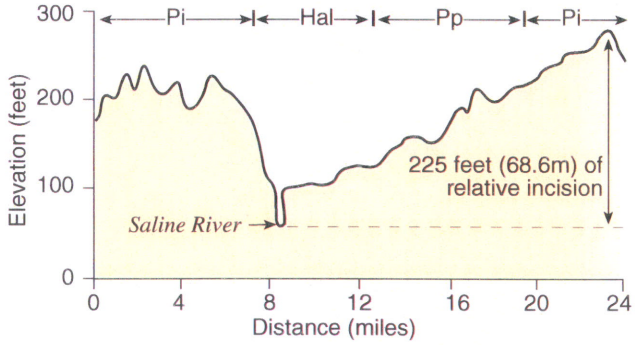

Explanation

Hal	Holocene alluvium
$Ptd_{(1,2)}$	Pleistocene Deweyville Complex terraces
Pp	Pleistocene Prairie Complex
Pi	Pleistocene Intermediate Complex

SERI
GRAND GULF NUCLEAR STATION SITE
EARLY SITE PERMIT APPLICATION
SITE SAFETY ANALYSIS REPORT

CROSS SECTIONS USED TO INFER INCISION RATE AND UPLIFT RATE

FIGURE 2.5-23 REV. 1

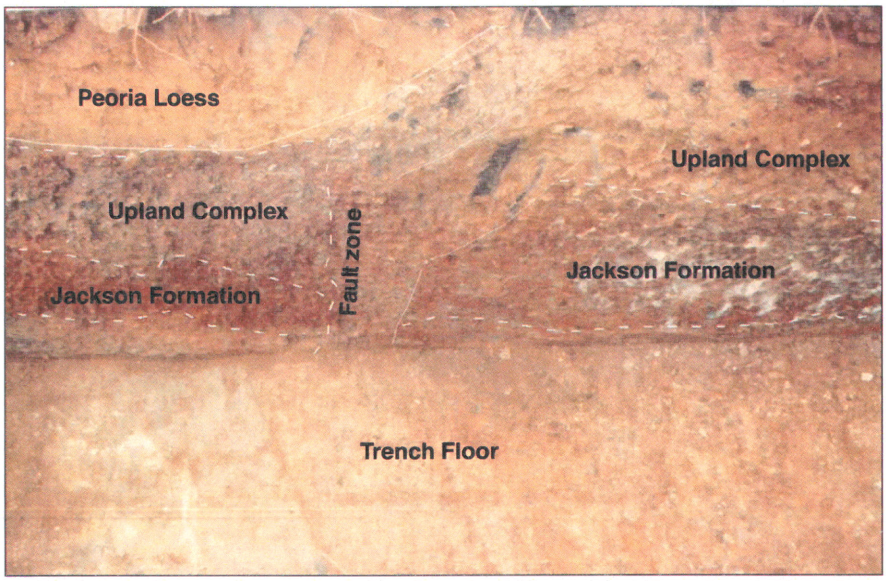

A) Photo of Trench 4 showing fault zone within Saline River source zone. Exposed fault possibly deforms Peoria Loess. Photo provided by R. Cox, 2003.



B) Photo of Trench 5 showing deformed Eocene Jackson Formation and possible deformation of Peoria Loess. Photo provided by R. Cox, 2003.

SERI
GRAND GULF NUCLEAR STATION SITE
EARLY SITE PERMIT APPLICATION
SITE SAFETY ANALYSIS REPORT

TRENCH EXPOSURES OF THE SALINE RIVER FAULT ZONE NEAR MONTICELLO, ARKANSAS

FIGURE 2.5-24 REV. 1

A) Subtle anticline (shown by yellow dashed line) exposed in banks of Saline River. Deweyville terrace surface approximately 20 feet above the river is in the background. Photograph provided by Randy Cox.



B) Close up view of Holocene sediments involved in folding. Photograph provided by Randy Cox.

Note: Site described in Cox et al. (2002).

SERI
GRAND GULF NUCLEAR STATION SITE
EARLY SITE PERMIT APPLICATION
SITE SAFETY ANALYSIS REPORT

SALINE RIVER CUT BANK EXPOSURE
ALONG THE SALINE RIVER LINEAMENT

FIGURE 2.5-25 REV. 1



Note: small white features are sand blows.
From Cox, 2003.

0 0.6 mile
Scale

N

SERI GRAND GULF NUCLEAR STATION SITE
EARLY SITE PERMIT APPLICATION
SITE SAFETY ANALYSIS REPORT

AERIAL PHOTOGRAPH OF LIQUEFACTION
FEATURES NEAR MONTROSE,
ASHLEY COUNTY, ARKANSAS

FIGURE 2.5-26 REV. 1

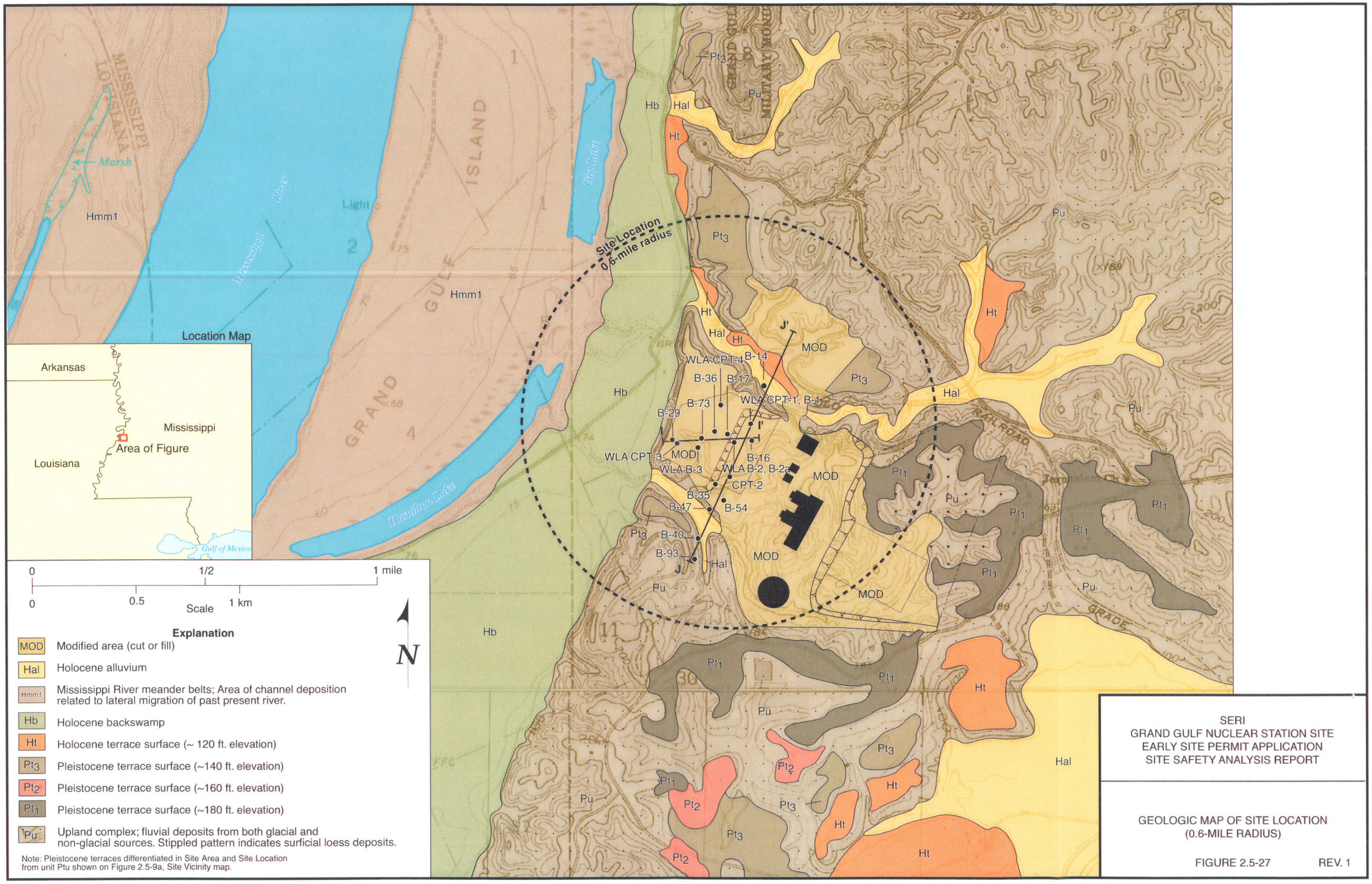

SERI
GRAND GULF NUCLEAR STATION SITE
EARLY SITE PERMIT APPLICATION
SITE SAFETY ANALYSIS REPORT

GEOLOGIC MAP OF SITE LOCATION
(0.6-MILE RADIUS)

FIGURE 2.5-27 REV. 1

Photo showing upper and lower graded surfaces and cut slope at proposed location of new facility. View in photograph is towards the east.

SERI GRAND GULF NUCLEAR STATION SITE
EARLY SITE PERMIT APPLICATION
SITE SAFETY ANALYSIS REPORT

PHOTO OF PROPOSED LOCATION
OF NEW FACILITY

FIGURE 2.5-28 REV. 1

Explanation

Contour of top of Catahoula Formation; contour interval = 10 feet

Data source: Figure 2.5-30 of Ref. 16

N

0 500 1,000 2,000 3,000 4,000 5,000 Feet

0 250 500 1,000 Meters

1" = 2,000

Scale

Location Map

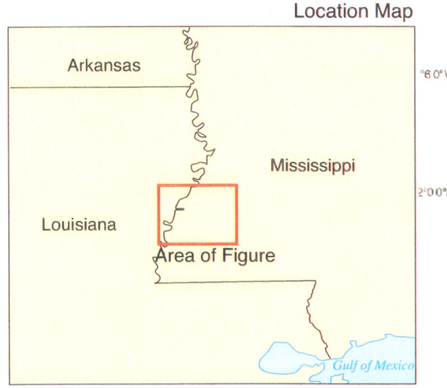

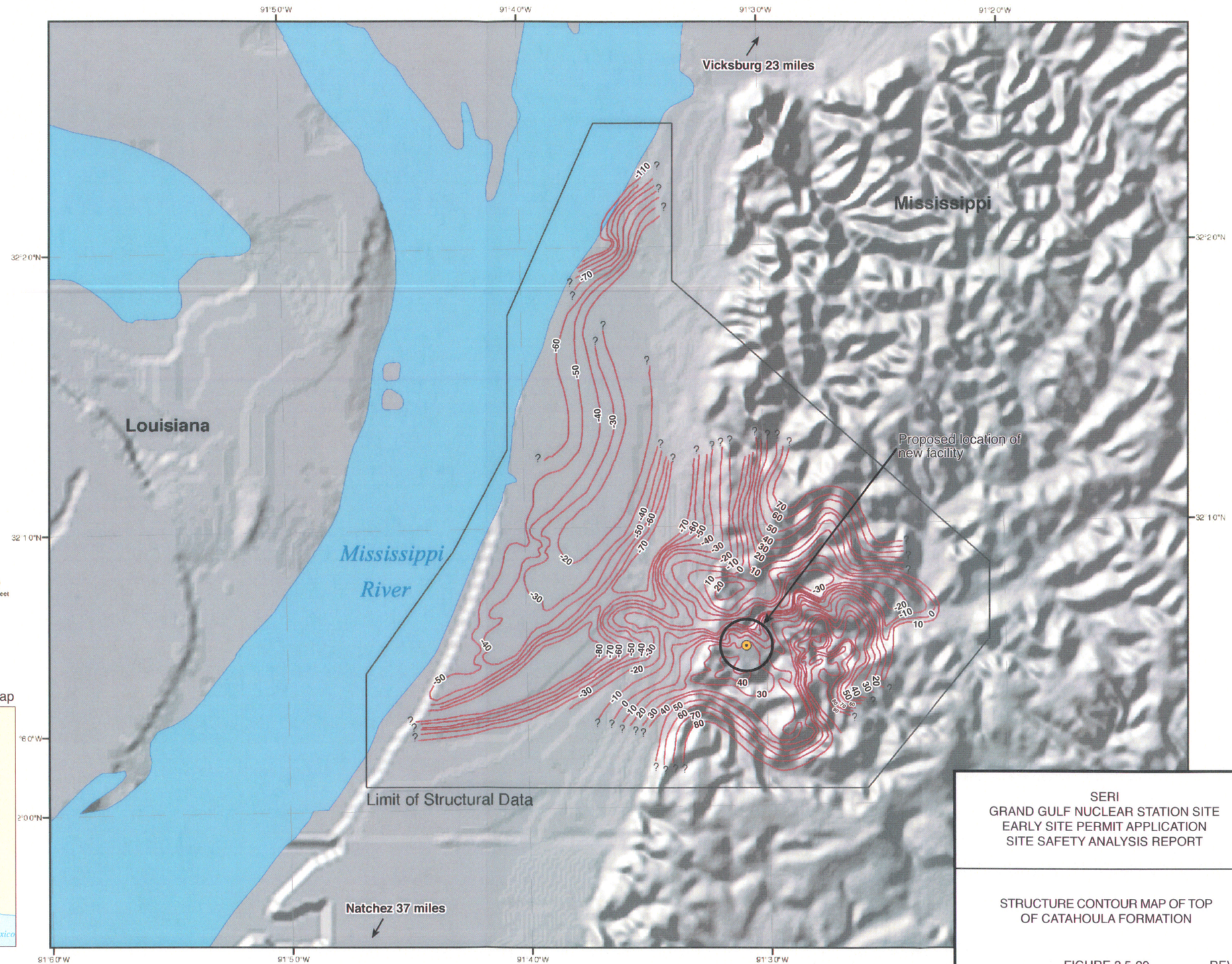

SERI
GRAND GULF NUCLEAR STATION SITE
EARLY SITE PERMIT APPLICATION
SITE SAFETY ANALYSIS REPORT

STRUCTURE CONTOUR MAP OF TOP OF CATAHOULA FORMATION

FIGURE 2.5-29 REV. 1

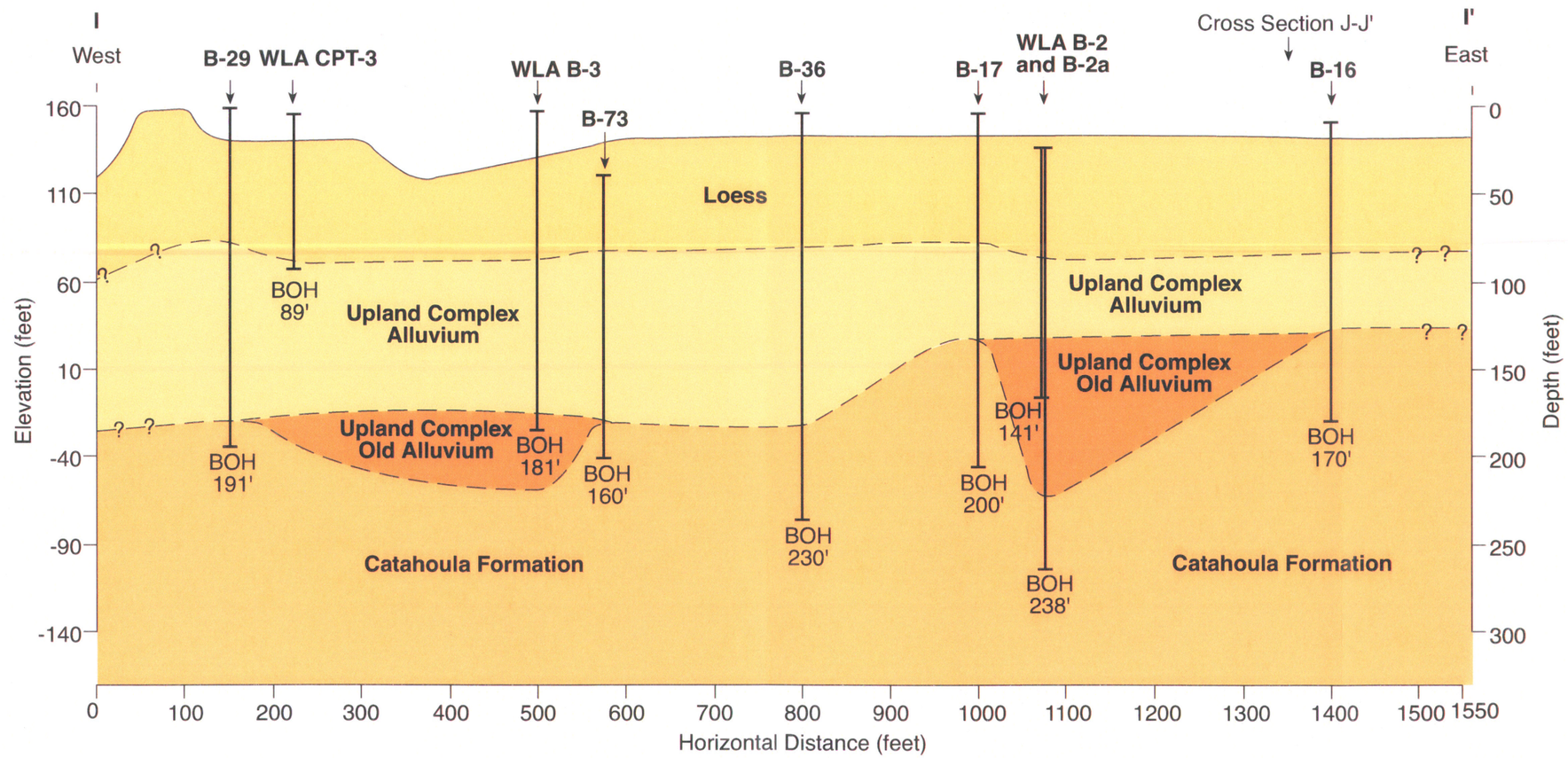

Note: Boring elevations above or below ground surface where projected to plane of section, or due to surface modifications.

Vertical exaggeration=2x

Location of cross section shown on Figure 2.5-27

SERI
GRAND GULF NUCLEAR STATION SITE
EARLY SITE PERMIT APPLICATION
SITE SAFETY ANALYSIS REPORT

CROSS SECTION I-I' OF SITE LOCATION

FIGURE 2.5-30 REV. 1

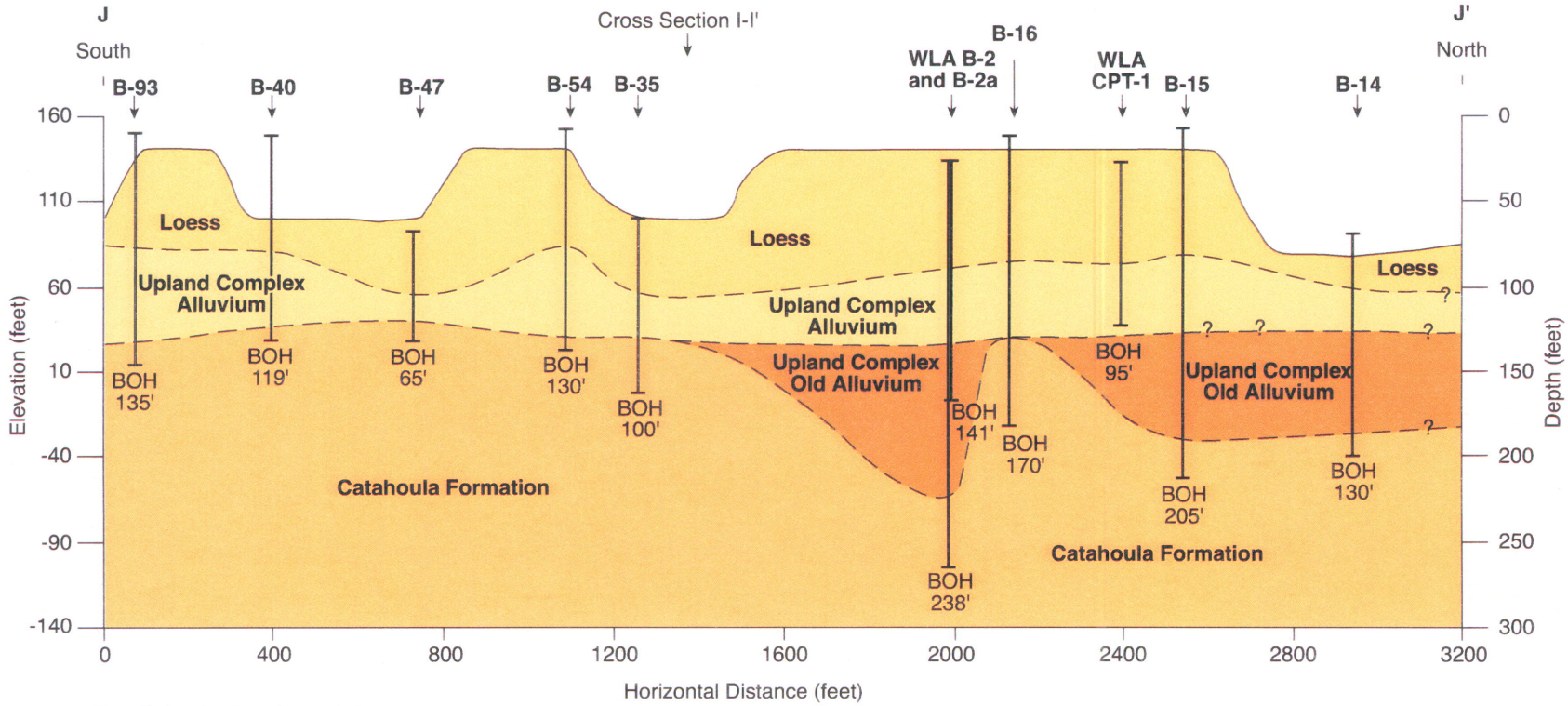

Note: Boring elevations above or below ground surface where projected to plane of section, or due to surface modifications.

Vertical exaggeration=4x

Location of cross section shown on Figure 2.5-27

SERI
GRAND GULF NUCLEAR STATION SITE
EARLY SITE PERMIT APPLICATION
SITE SAFETY ANALYSIS REPORT

CROSS SECTION J-J' OF SITE LOCATION

FIGURE 2.5-31 REV. 1

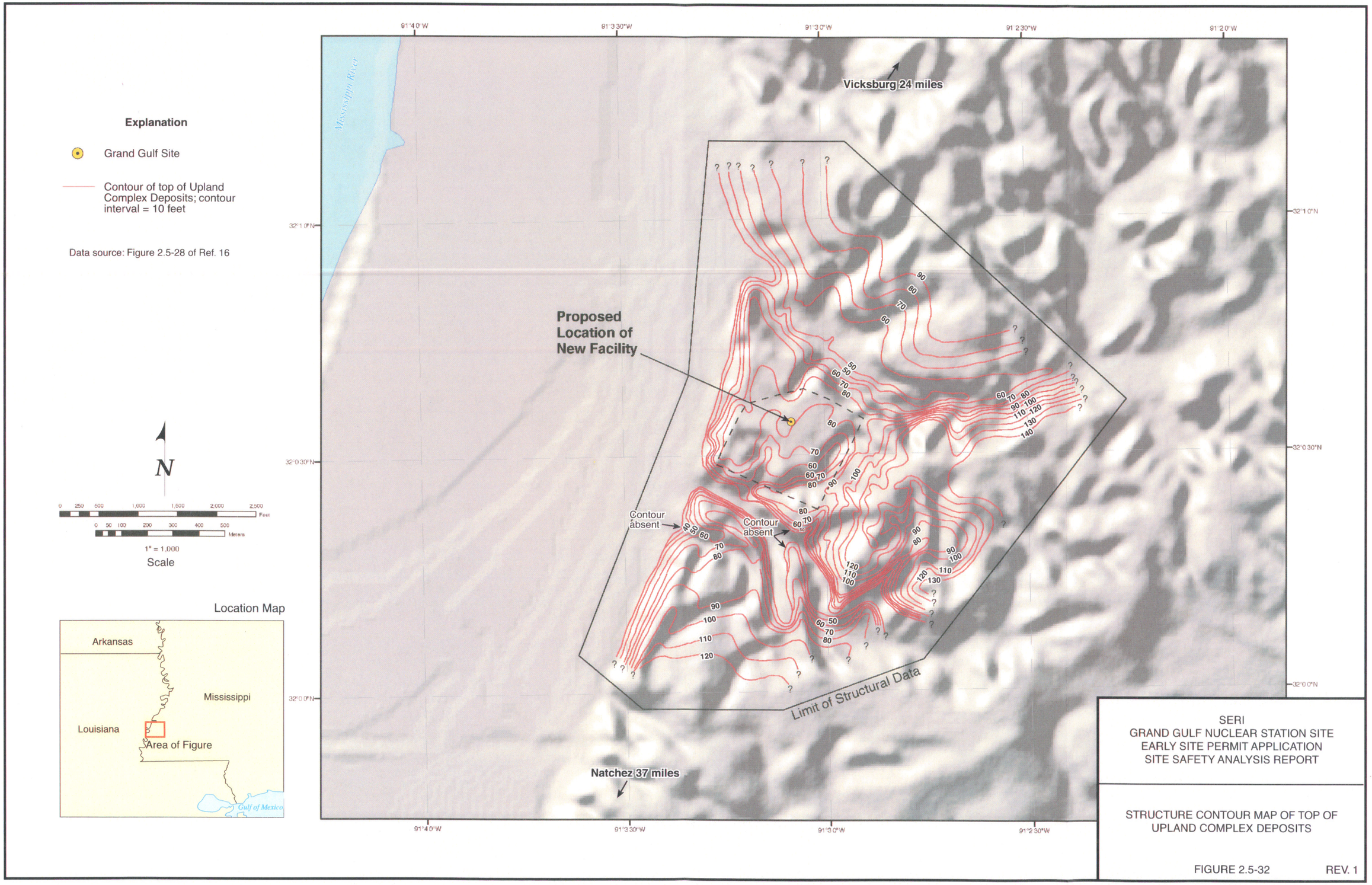

SERI
GRAND GULF NUCLEAR STATION SITE
EARLY SITE PERMIT APPLICATION
SITE SAFETY ANALYSIS REPORT

STRUCTURE CONTOUR MAP OF TOP OF UPLAND COMPLEX DEPOSITS

FIGURE 2.5-32 REV. 1

Photo showing example of possible Pleistocene terrace surface (elevation approximately 200 feet) in Site Area. Photo taken on south side of Bayou Pierre, near Port Gibson.

SERI GRAND GULF NUCLEAR STATION SITE
EARLY SITE PERMIT APPLICATION
SITE SAFETY ANALYSIS REPORT

PHOTO OF POSSIBLE PLEISTOCENE
TERRACE IN SITE AREA

FIGURE 2.5-33 REV. 1

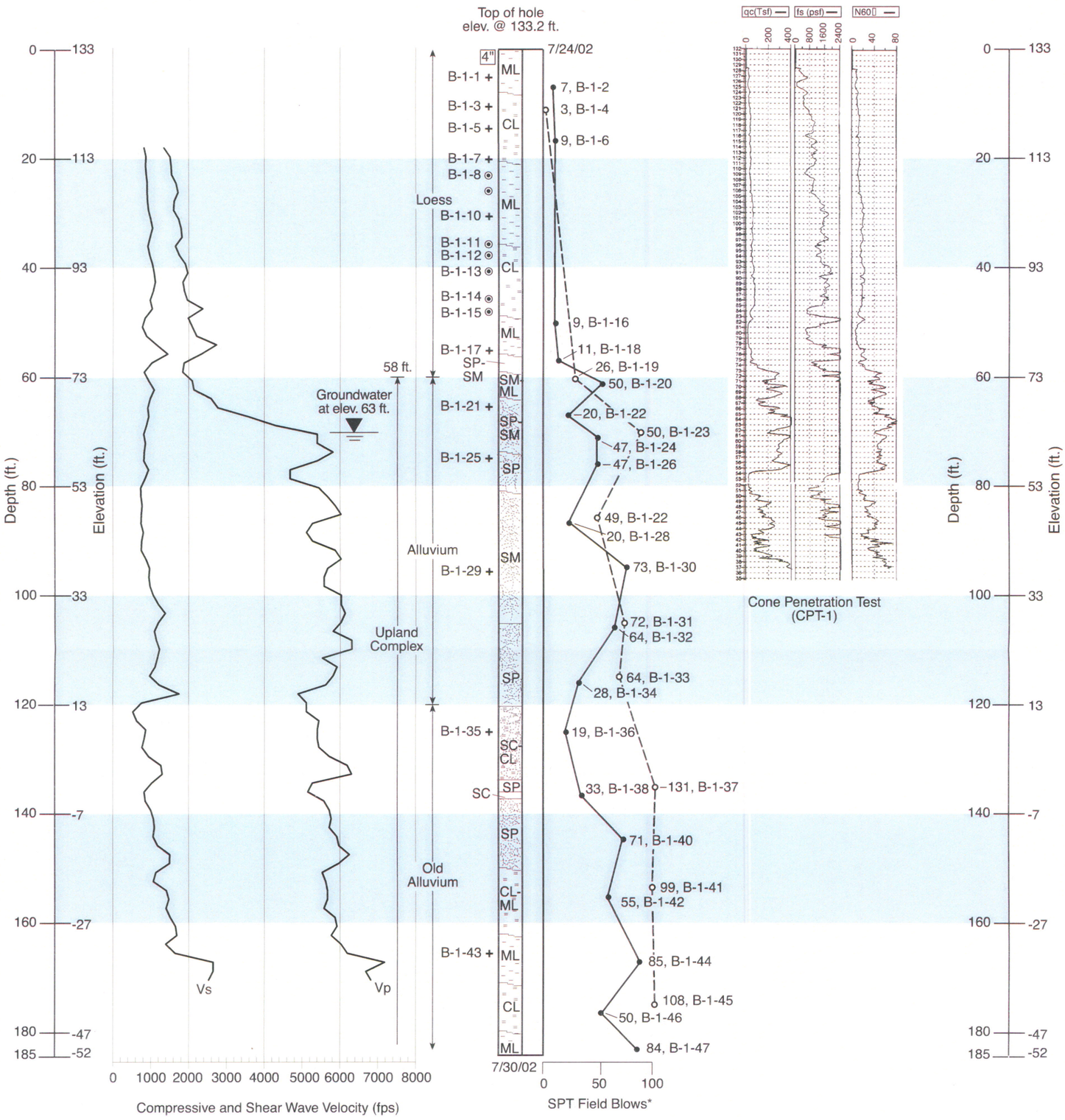

Notes: 1. Downhole geophysics in bald hole preformed by T. Martin of Geovision.

2. Groundwater level interpreted from geophysical log.

3. Vs = Shear Wave Velocity
Vp = Compressional Wave Velocity

4. CPT-1 is located approximately 10 feet northeast of B-1.

*Blows determined with a 140 lb. hammer, 30" drop.

Explanation

- • SPT sampler
- ◉ SPT sampler (pushed)
- ○ 3.0" O.D. "ModCal" sampler
- + 3.0" O.D. thin wall Shelby Sampler (pushed)
- 4" Mud rotary hole diameter

SERI
GRAND GULF NUCLEAR STATION SITE
EARLY SITE PERMIT APPLICATION
SITE SAFETY ANALYSIS REPORT

BORING SUMMARY SHEET,
BORING 1

FIGURE 2.5-34 REV. 1

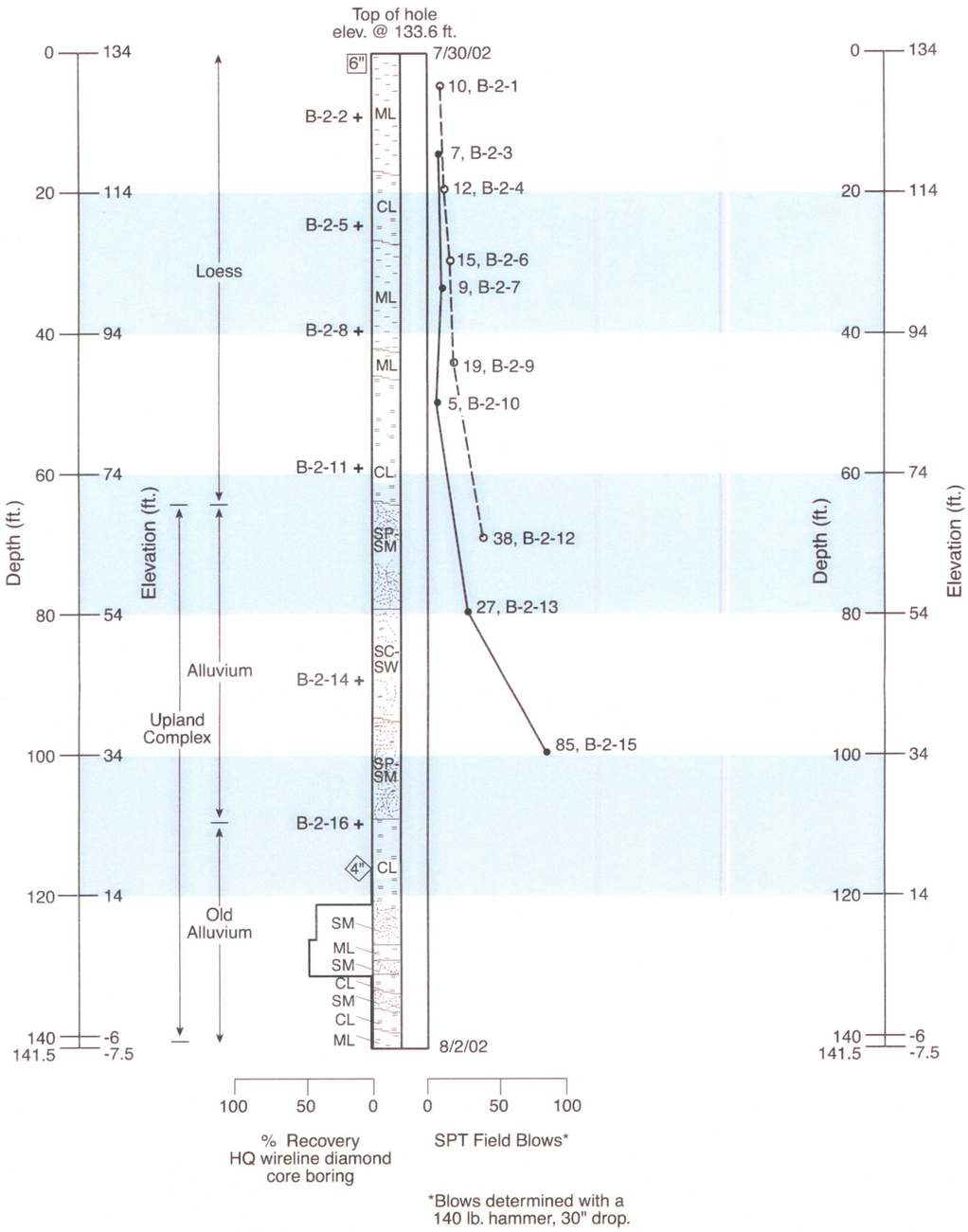

Explanation

- • SPT sampler
- ○ 3.0" O.D. "ModCal" sampler
- + 3.0" O.D. thin wall Shelby Sampler (pushed)
- 6" Mud rotary hole diameter
- 4" Wireline corehole diameter

SERI
GRAND GULF NUCLEAR STATION SITE
EARLY SITE PERMIT APPLICATION
SITE SAFETY ANALYSIS REPORT

BORING SUMMARY SHEET,
BORING 2

FIGURE 2.5-35 REV. 1

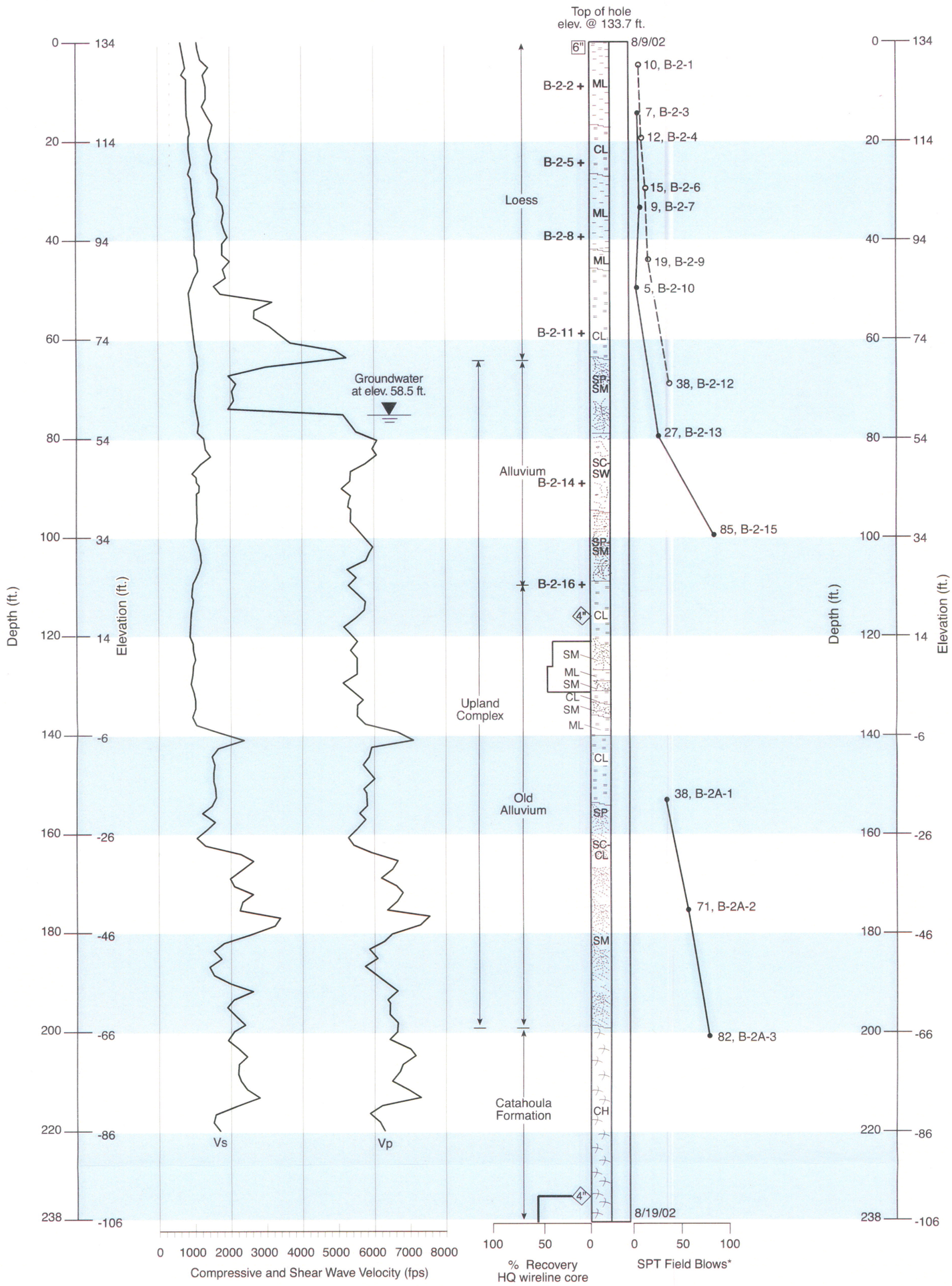

Notes: 1. Downhole geophysics in bald hole preformed by T. Martin of Geovision.

2. Groundwater level interpreted from geophysical log.

3. Vs = Shear Wave Velocity
Vp = Compressional Wave Velocity

*Blows determined with a 140 lb. hammer, 30" drop.

Explanation

- • SPT sampler
- ○ 3.0" O.D. "ModCal" sampler
- + 3.0" O.D. thin wall Shelby Sampler (pushed)
- 6" Mud rotary hole diameter
- 4" Wireline corehole diameter

SERI
GRAND GULF NUCLEAR STATION SITE
EARLY SITE PERMIT APPLICATION
SITE SAFETY ANALYSIS REPORT

BORING SUMMARY SHEET,
BORING 2A

FIGURE 2.5-36 REV. 1

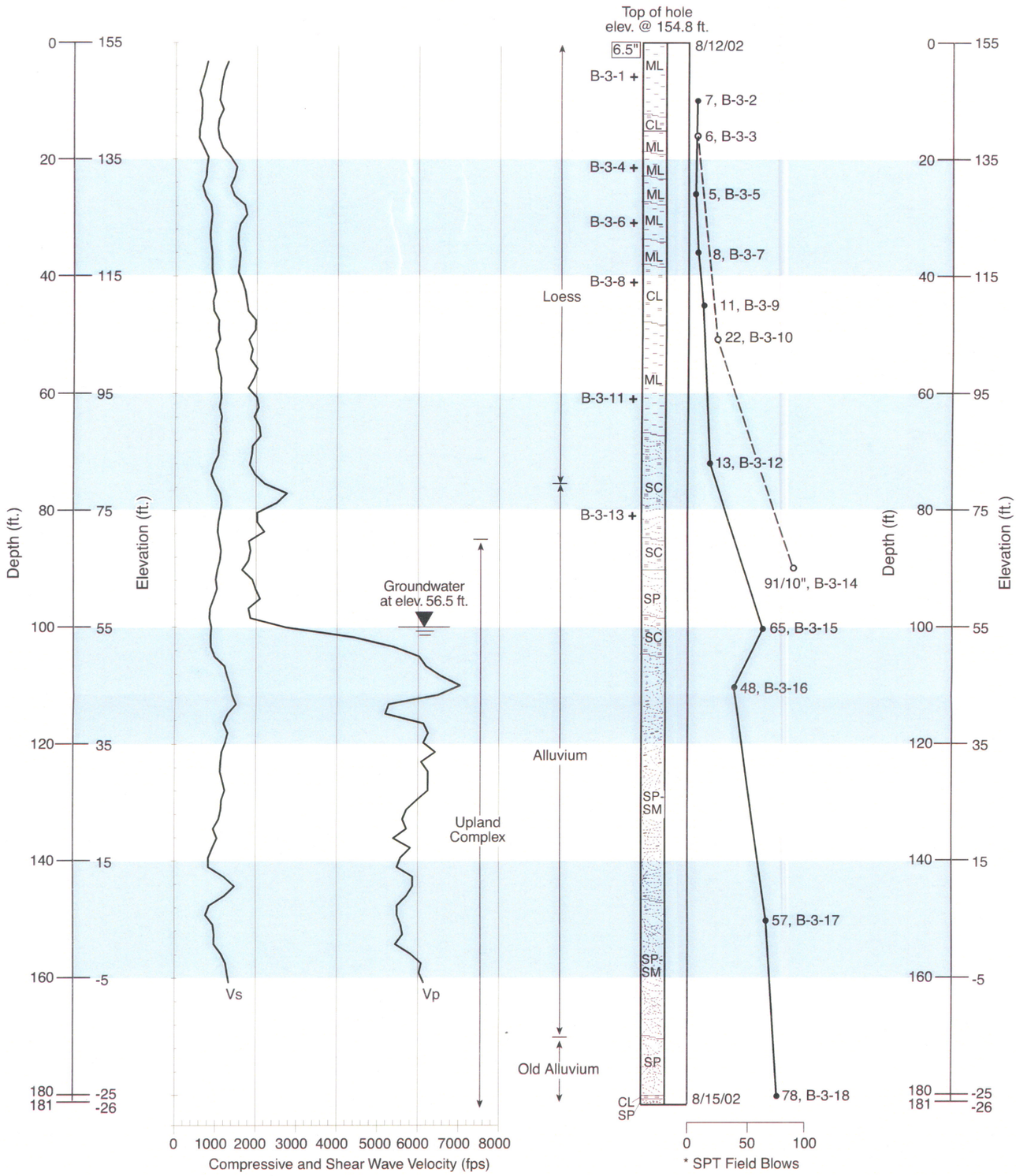

Notes: 1. Downhole geophysics in bald hole preformed by T. Martin of Geovision.

2. Groundwater level interpreted from geophysical log.

3. Vs = Shear Wave Velocity
Vp = Compressional Wave Velocity

* Blows determined with a 140 lb. hammer, 30" drop.

Explanation

- • SPT sampler
- ○ 3.0" O.D. "ModCal" sampler
- + 3.0" O.D. thin wall Shelby Sampler (pushed)
- 6.5" Mud rotary hole diameter

SERI
GRAND GULF NUCLEAR STATION SITE
EARLY SITE PERMIT APPLICATION
SITE SAFETY ANALYSIS REPORT

BORING SUMMARY SHEET,
BORING 3

FIGURE 2.5-37 REV. 1

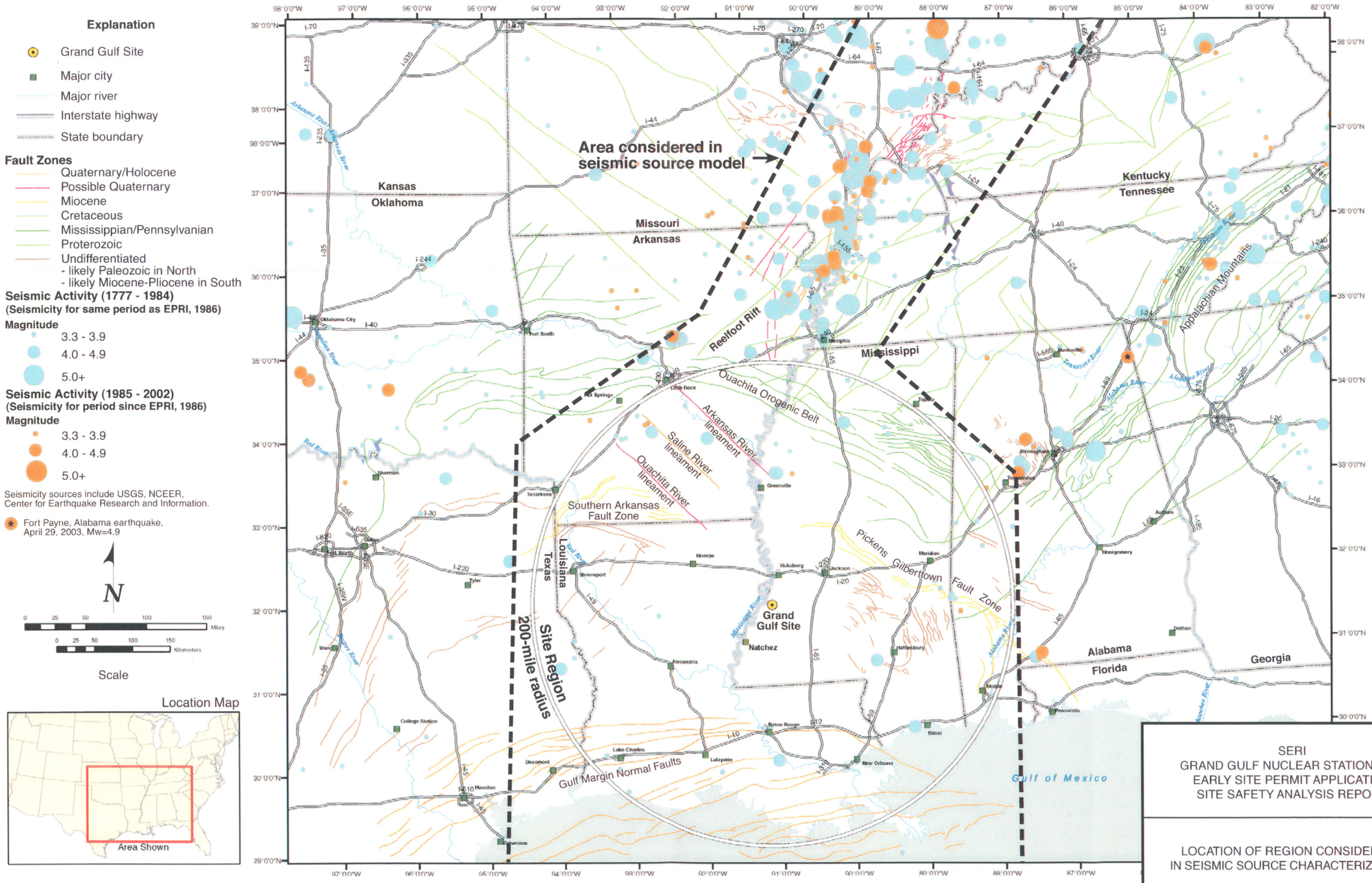

SERI
GRAND GULF NUCLEAR STATION SITE
EARLY SITE PERMIT APPLICATION
SITE SAFETY ANALYSIS REPORT

LOCATION OF REGION CONSIDERED IN SEISMIC SOURCE CHARACTERIZATION

FIGURE 2.5-38 REV. 1