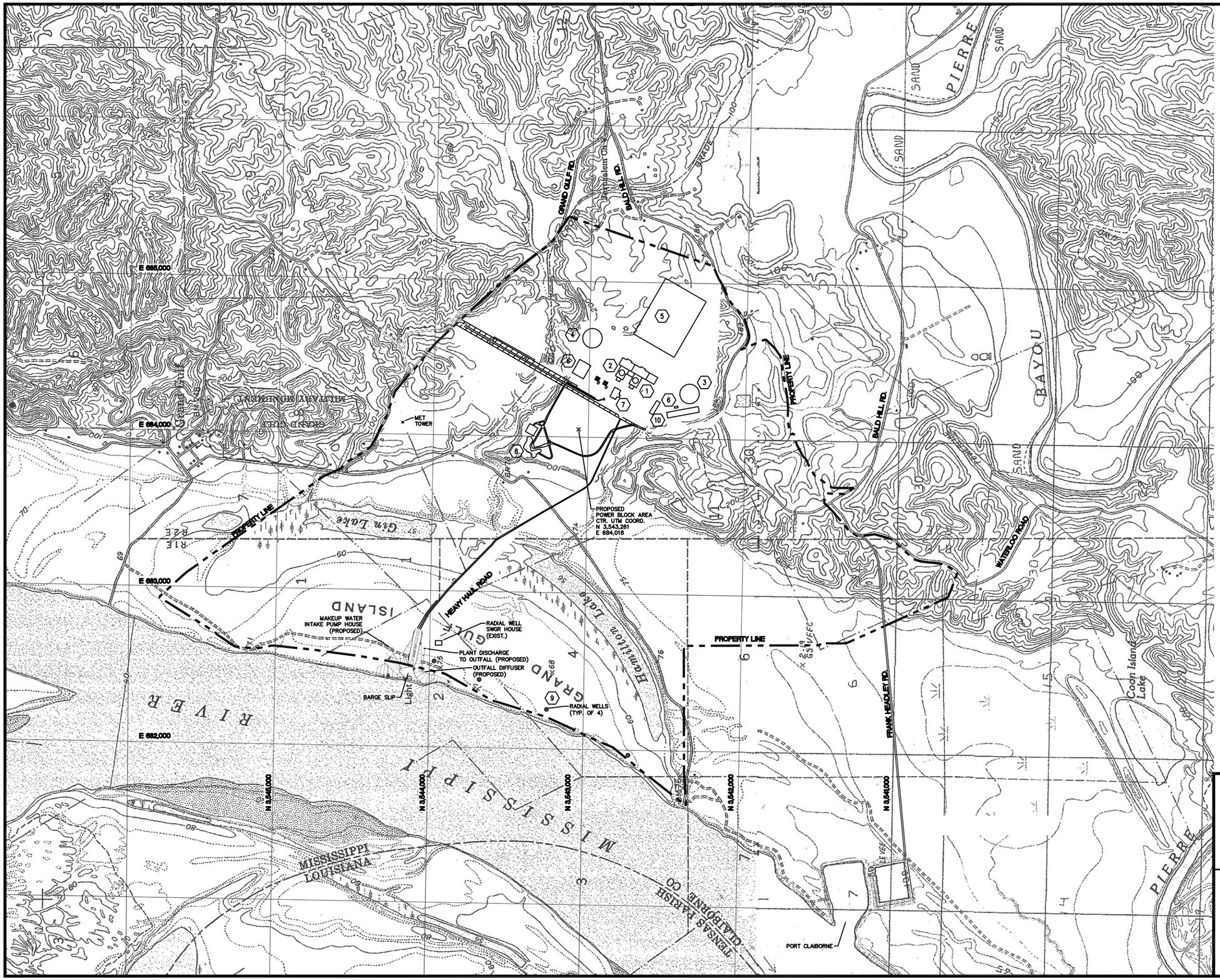

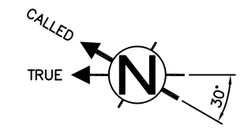

GGNS BUILDING LEGEND:

1. UNIT 1
2. UNIT 2 (NOT COMPLETED)
3. UNIT 1 NDCT
4. UNIT 2 NDCT BASIN
5. SWITCHYARD
6. WAREHOUSE
7. ADMINISTRATION BUILDING
8. ESC BUILDING
9. RADIAL WELLS
10. AUXILIARY COOLING TOWER

NOTES:

PROPOSED NEW PLANT CONSTRUCTION AREAS.

UTM COORD. GRID SHOWN.

SOURCE:
USGS TOPO MAP GRAND GULF, MS – LA (1963–1973) AND WIDOWS CREEK, MS – LA (1986 PROVISIONAL)

SERI
GRAND GULF NUCLEAR STATION SITE
EARLY SITE PERMIT APPLICATION
ENVIRONMENTAL REPORT

SITE LAYOUT

FIGURE 2.1-1 REV. 1

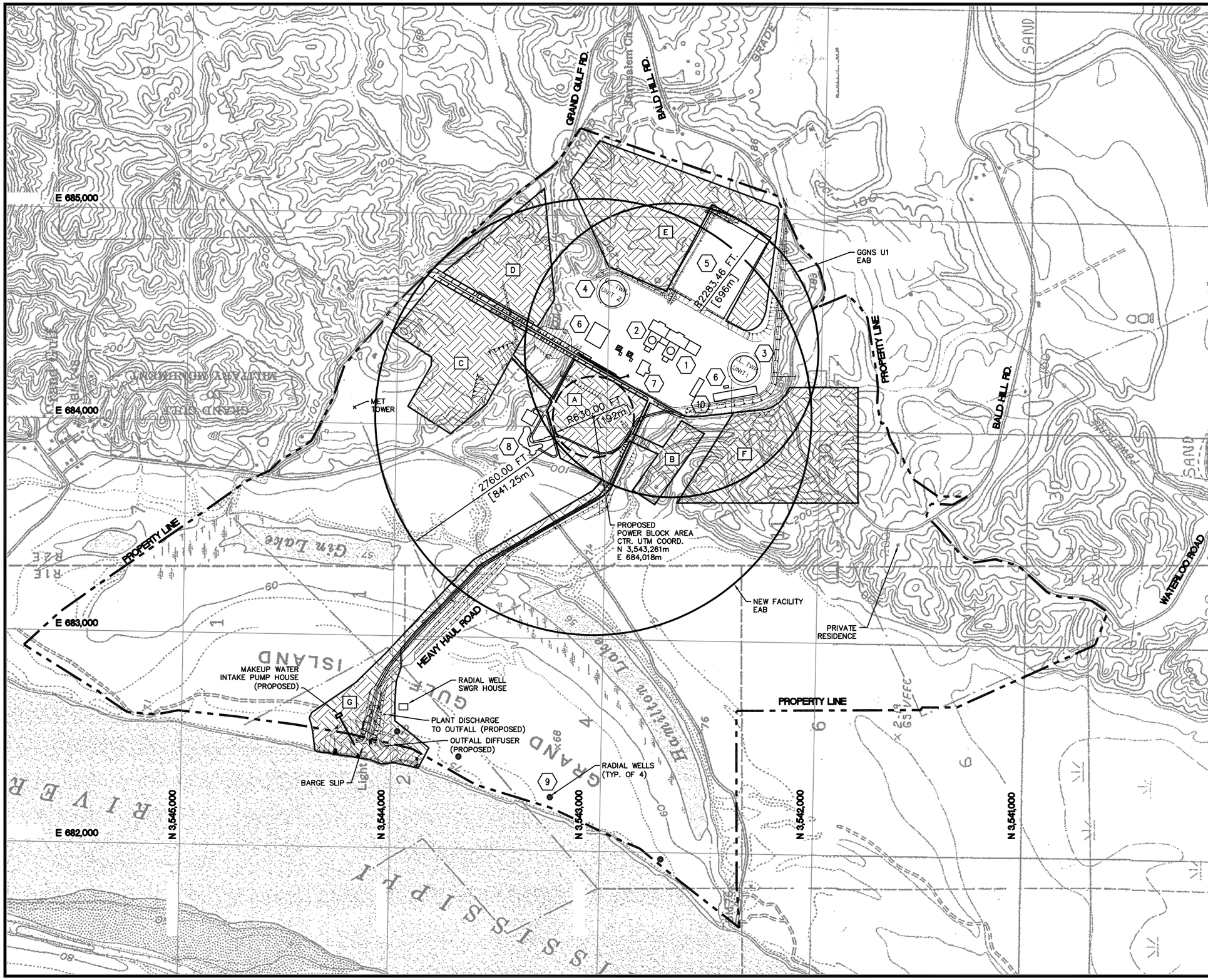

CALLED TRUE N 30°

GGNS BUILDING LEGEND:

1. UNIT 1
2. UNIT 2 (NOT COMPLETED)
3. UNIT 1 NDCT
4. UNIT 2 NDCT BASIN
5. SWITCHYARD
6. WAREHOUSE
7. ADMINISTRATION BUILDING
8. ESC BUILDING
9. RADIAL WELLS
10. AUXILIARY COOLING TOWER

NOTES:

PROPOSED NEW PLANT CONSTRUCTION AREAS.

UTM COORD. GRID SHOWN.

A REFER TO TABLE 2.2–1 FOR APPROXIMATE ACREAGE OF CONSTRUCTION AREAS A THRU G

SOURCE:
USGS TOPO MAP GRAND GULF, MS – LA (1963–1973) AND WIDOWS CREEK, MS – LA (1986 PROVISIONAL)

SERI
GRAND GULF NUCLEAR STATION SITE
EARLY SITE PERMIT APPLICATION
ENVIRONMENTAL REPORT

SITE LAYOUT

FIGURE 2.2-1 REV. 1

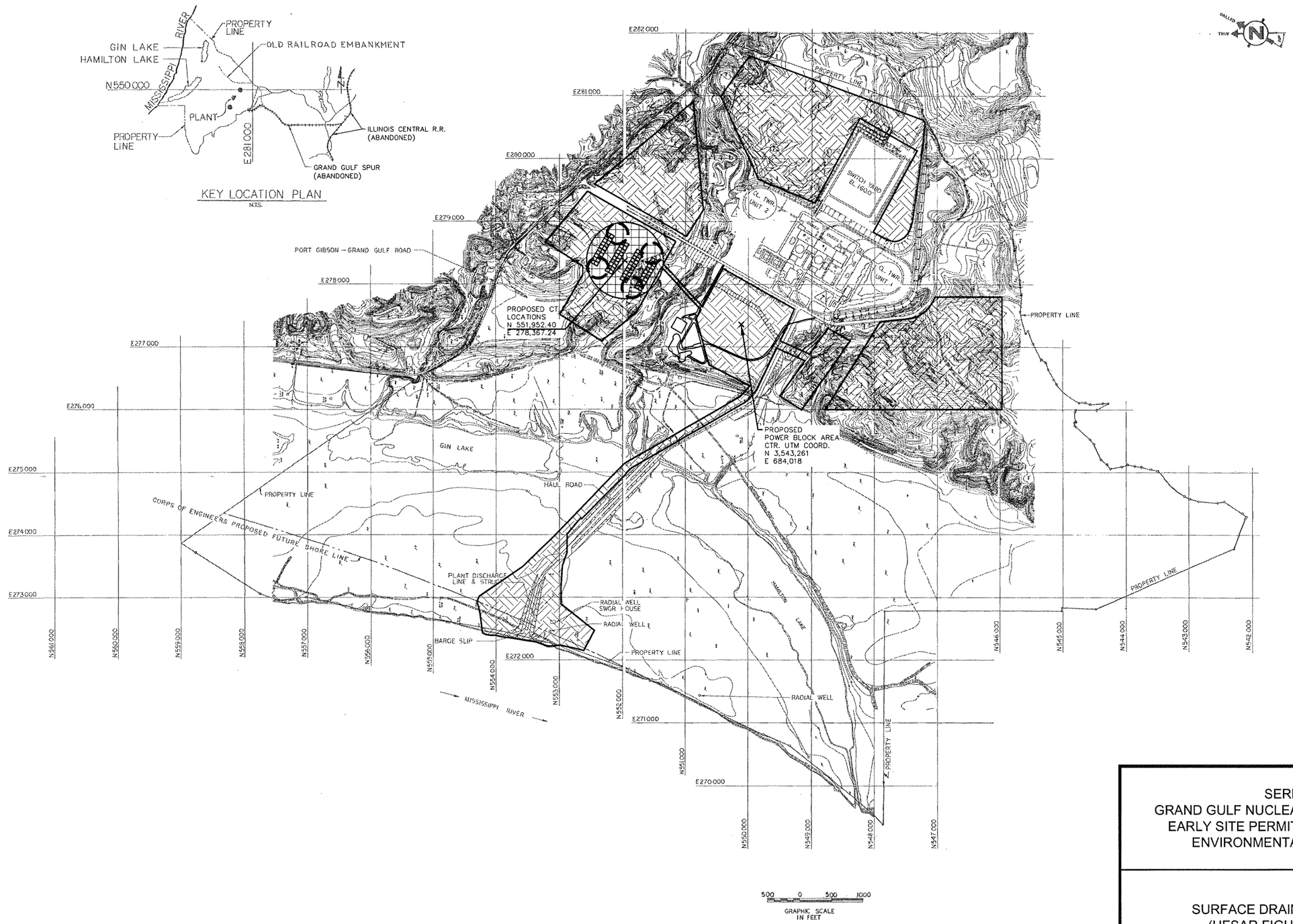

SERI
GRAND GULF NUCLEAR STATION SITE
EARLY SITE PERMIT APPLICATION
ENVIRONMENTAL REPORT

SURFACE DRAINAGE PLAN
(UFSAR FIGURE 2.4-1)

FIGURE 2.3-1 REV. 1

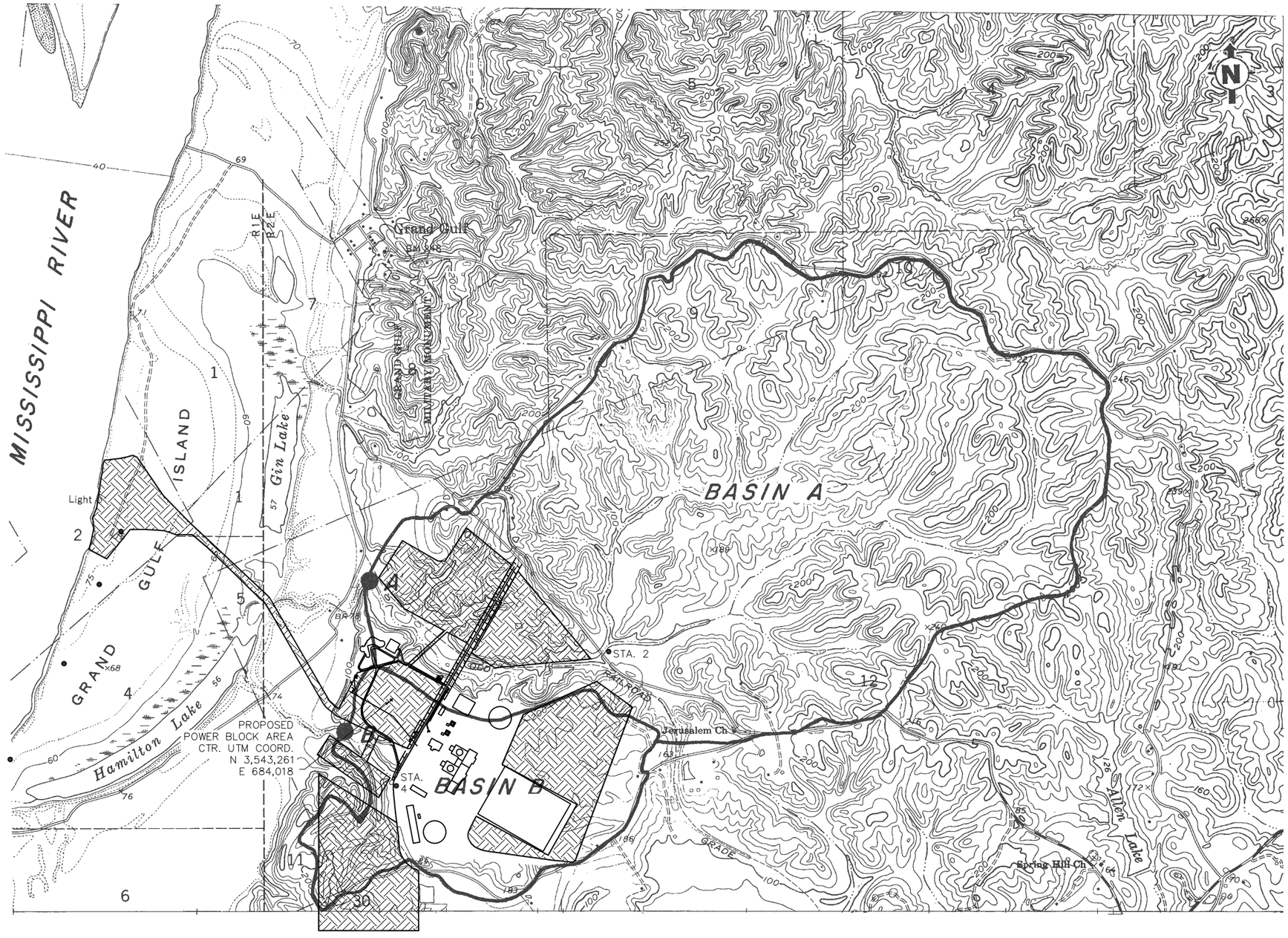

Adapted from U.S.G.S. 7.5 Minute Topographic Sheet 1963 Series

1,000 0 2,000
Scale in Feet

NOTES:

1. GGNS UNIT 1 FACILITIES ADDED FOR REFERENCE.

LEGEND:

PROPOSED NEW FACILITY CONSTRUCTION AREAS

SERI
GRAND GULF NUCLEAR STATION SITE
EARLY SITE PERMIT APPLICATION
ENVIRONMENTAL REPORT

LOCAL DRAINAGE BASINS
(UFSAR FIGURE 2.4-8)

FIGURE 2.3-7 REV. 1