NOPAL CUESTA

Layers of Nopal Cuesta



Geologic Structures of Nopal

Stike and Dip Layer of Nopal Cuesta



Strike and Dip of Nopal Cuesta



Nopal Cuesta Contour Maps



Nopal Cuesta Contour Maps



Nopal Cuesta Contour Maps



TIN of Nopal Cuesta



Nopal Cuesta 3D Model



Drape of Air Photo on EarthVision 3D Surface
SW-NE View Across Cuesta and Mine

Plate 1 of Nopal Region

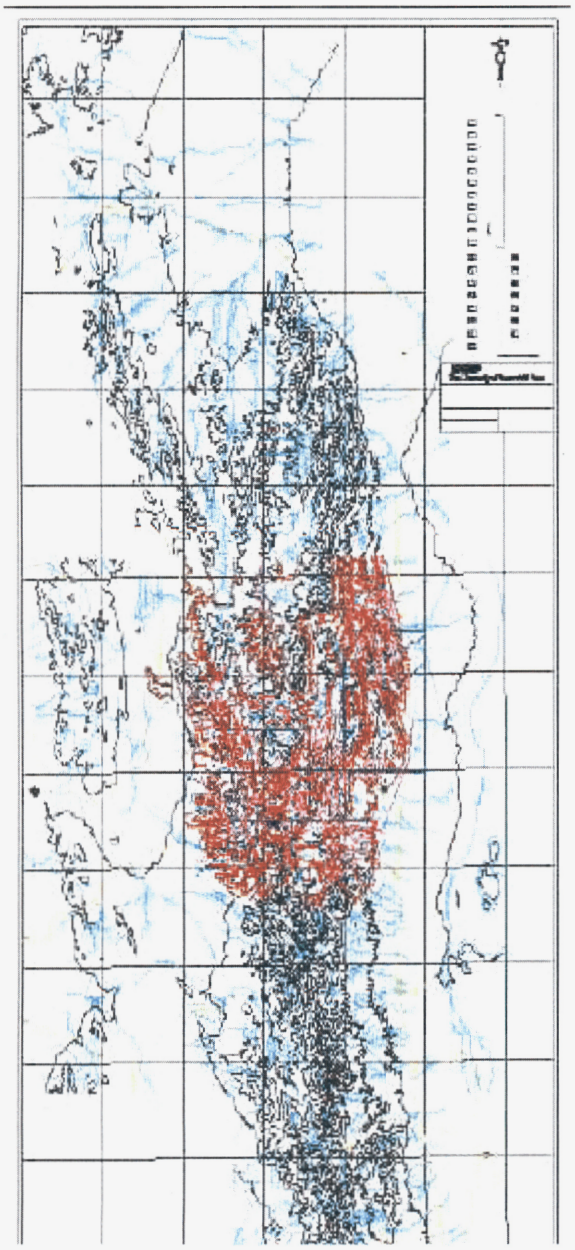



rc: dxfinfo plate1.dxf

LAYER NAME	ARCS	POINTS	TEXT	ATTRIB	INSERT	TEXT LEN	DEF COLOR	DEFAULT LINETYPE
CAMINOS	11	0	0	0	0	0	2	CONTINUOUS
ARROYOS	0	0	0	0	0	0	4	CONTINUOUS
FFCC	0	0	0	0	0	0	7	CONTINUOUS
CI D	0	0	0	0	1	0	7	CONTINUOUS
FA S	13	0	0	0	140	0	6	CONTINUOUS
GEOLOGIA	560	0	0	0	0	0	1	CONTINUOUS
DEFPOINTS	0	15	0	0	0	0	7	CONTINUOUS
1	0	0	0	0	0	0	1	CONTINUOUS
2	0	0	0	0	0	0	2	CONTINUOUS
3	0	0	0	0	0	0	3	CONTINUOUS
4	0	0	0	0	0	0	4	CONTINUOUS
5	0	0	0	0	0	0	5	CONTINUOUS
6	0	0	0	0	0	0	6	CONTINUOUS
8	0	0	0	0	0	0	7	CONTINUOUS
PERFIL	0	0	0	0	0	0	2	CONTINUOUS
GEOLOGY	14	0	0	0	0	0	6	CONTINUOUS
LAGUNAS	0	0	4	0	4	17	4	CONTINUOUS
GRID	0	0	41	0	0	17	7	CONTINUOUS
PUEBLOS	0	0	15	0	53	22	7	CONTINUOUS
ontinue?								
TOPO	146	0	16	0	0	4	7	CONTINUOUS
BORDER	0	0	2	0	0	18	7	CONTINUOUS
LETTER-GEO	234	0	469	0	6	20	7	CONTINUOUS
MINAS	0	0	4	0	6	10	7	CONTINUOUS
ECHADOS	0	0	118	0	128	5	7	CONTINUOUS
LETTERS	3	0	11	0	0	4	7	CONTINUOUS
0	126	0	64	0	0	16	7	CONTINUOUS
7	4231	0	43	0	0	4	7	CONTINUOUS
MARCO	859	0	6	0	4	23	1	CONTINUOUS
ALL LAYERS	6197	15	793	0	342	23		

rc:

Plate 2 of Nopal Region

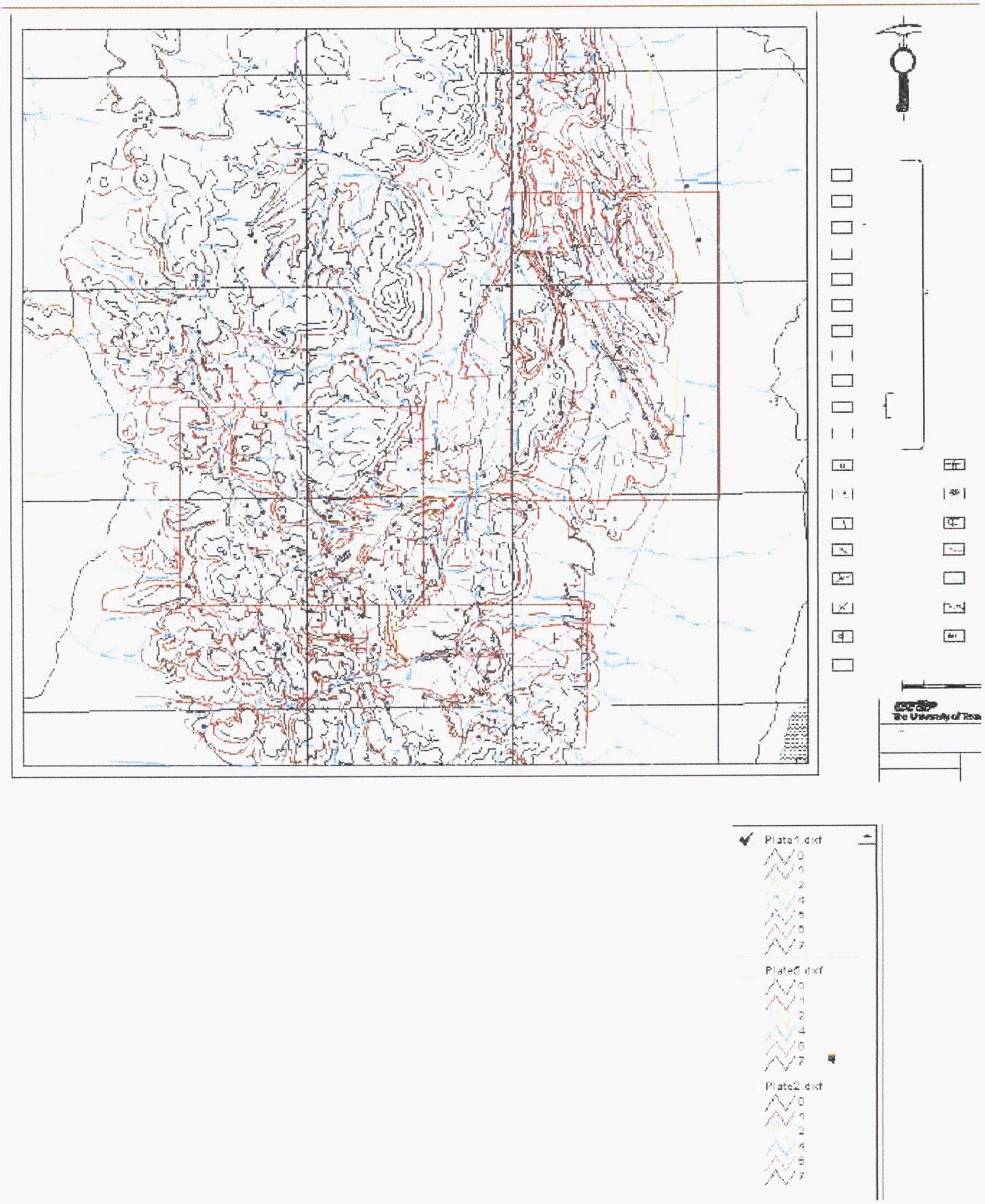

rc: dxfinfo plate2.dxf

LAYER NAME	ARCS	POINTS	TEXT	ATTRIB	INSERT	TEXT LEN	DEF COLOR	DEFAULT LINETYPE
0	0	0	0	0	0	0	7	CONTINUOUS
CAMINOS	0	0	0	0	0	0	3	CONTINUOUS
ARROYOS	0	0	0	0	0	0	4	CONTINUOUS
FA[illegible]S	943	0	0	0	28	0	7	CONTINUOUS
GE[illegible]GIA	75363	0	0	0	0	0	1	CONTINUOUS
AREA	0	0	0	0	0	0	7	CONTINUOUS
LETTER-GEO	238	0	461	0	4	20	7	CONTINUOUS
ECHADOS	0	0	97	0	106	5	7	CONTINUOUS
MINAS	0	0	4	0	6	10	7	CONTINUOUS
GRID	0	0	16	0	0	10	7	CONTINUOUS
PUEBLOS	0	0	2	0	11	14	7	CONTINUOUS
LAGUNAS	142	0	1	0	0	14	7	CONTINUOUS
TOPO	5	0	2	0	0	4	7	CONTINUOUS
MARCO	867	0	6	0	4	29	1	CONTINUOUS
ALL LAYERS	77558	0	589	0	159	29		

rc:

Plate 5 of Nopal Region

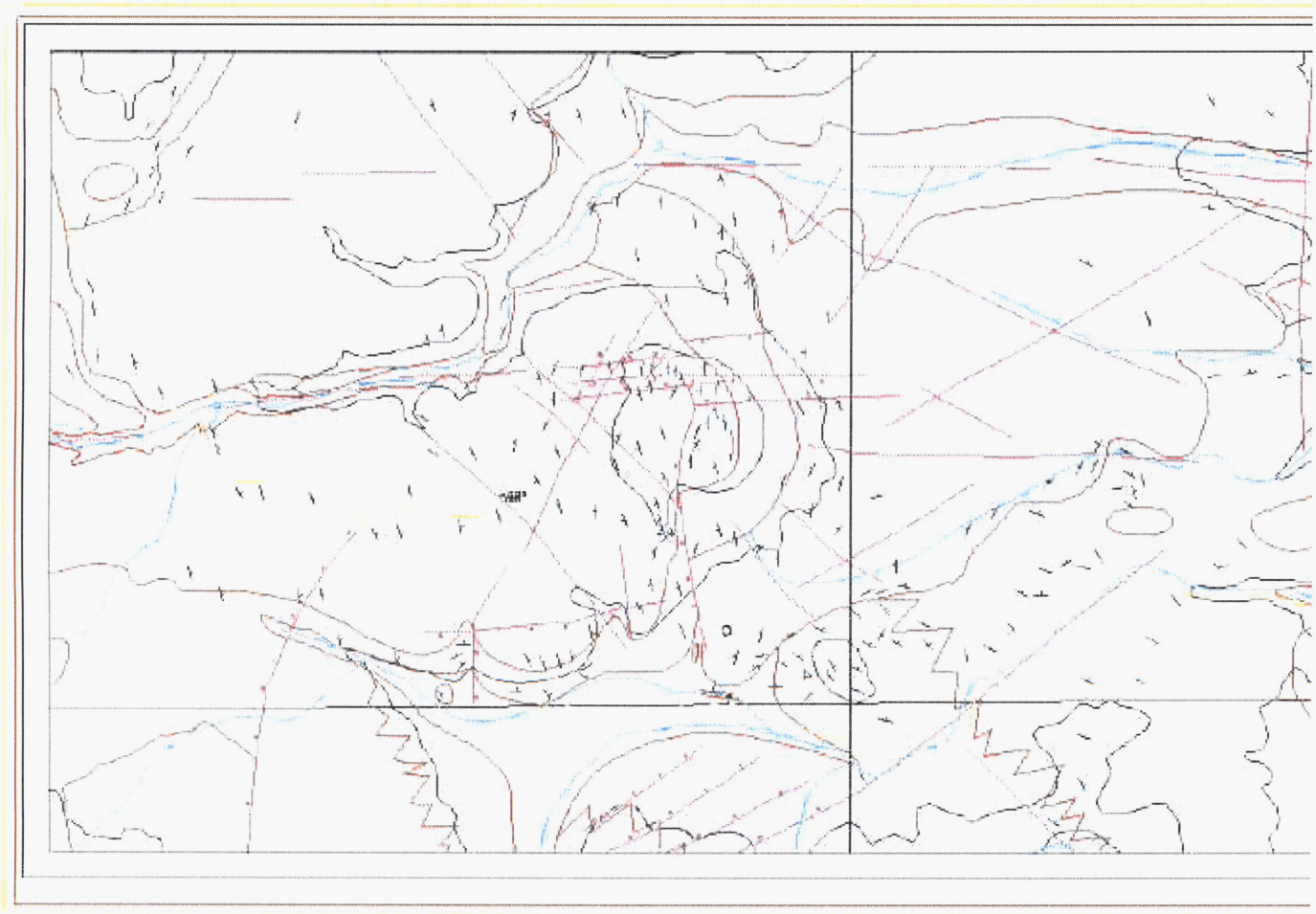

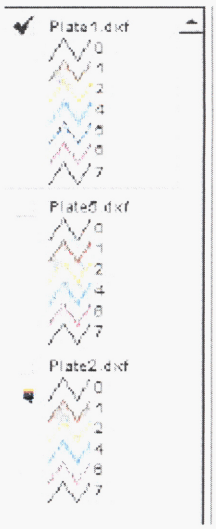

rc: dxfinfo plate5.dxf

LAYER NAME	ARCS	POINTS	TEXT	ATTRIB	INSERT	TEXT LEN	DEF COLOR	DEFAULT LINETYPE
0	0	0	0	0	0	0	7	CONTINUOUS
CAMINOS	0	0	0	0	0	0	3	CONTINUOUS
AF[illegible]OS	0	0	0	0	0	0	4	CONTINUOUS
TO[illegible]	16	0	0	0	0	0	7	CONTINUOUS
BORDER	1	0	0	0	0	0	7	CONTINUOUS
FAULTS	1	0	0	0	49	0	6	CONTINUOUS
GEOLOGIA	40	0	0	0	0	0	1	CONTINUOUS
DEFPOINTS	0	0	0	0	0	0	7	CONTINUOUS
GRID	0	0	4	0	0	10	7	CONTINUOUS
ECHADOS	0	0	203	0	0	5	7	CONTINUOUS
MINAS	0	0	2	0	1	7	7	CONTINUOUS
LETTER-GEO	163	0	101	0	208	23	7	CONTINUOUS
MARCO	867	0	5	0	4	27	1	CONTINUOUS
ALL LAYERS	1088	0	315	0	262	27		