


BEA 2000



[Home](#) > [Regional Economic Accounts](#) > [Local Area Personal Income](#) > CA25 - Total full-time and part-time employment by industry

CA25 - Total full-time and part-time employment by industry

01<

[Printable Version](#)
[Download Data](#)

Click the desired line **code** to view a table displaying line data for all states. Help is available for downloading and importing.

Select a new area to display or download

51000 - Virginia

[Display](#)
[Download](#)

CA25 Total full-time and part-time employment by industry -- Virginia (number of jobs)

Code	Item	1990	2000
	<i>Employment by place of work</i>		
010	? Total full-time and part-time employment	3,727,194	4,424,791
	<i>By type</i>		
020	? Wage and salary employment	3,226,350	3,805,303
040	? Proprietors employment	500,844	619,488
050	? Farm proprietors employment	47,829	50,134
060	? Nonfarm proprietors employment 2/	453,015	569,354
	<i>By industry</i>		
070	? Farm employment	63,110	60,696
080	? Nonfarm employment	3,664,084	4,364,095
090	? Private employment	2,872,061	3,557,031
100	? Ag. services, forestry, fishing and other 3/	30,974	47,651
200	? Mining	18,073	12,366
300	? Construction	244,881	281,145
400	? Manufacturing	438,627	400,988
500	? Transportation and public utilities	165,290	212,740
610	? Wholesale trade	142,968	161,741
620	? Retail trade	596,851	713,065
700	? Finance, insurance, and real estate	260,326	314,343
800	? Services	974,171	1,412,992
900	? Government and government enterprises	792,023	807,064
910	? Federal, civilian	188,411	164,760

<u>920</u>	<u>?</u>	Military	211,595	168,977
<u>930</u>	<u>?</u>	State and local	392,017	473,327
<u>931</u>	<u>?</u>	State government	135,666	151,473
<u>932</u>	<u>?</u>	Local government	256,351	321,854

[Printable Version](#)
[Download Data](#)

Click the desired line **code** to view a table displaying line data for all states. Help is available for downloading and importing.

Footnotes for Table CA25 (SIC)

1. The estimates of employment for 1969-74 based on 1967 Standard Industrial Classification (SIC). The estimates for 1975-87 are based on the 1972 SIC. The estimates for 1988-2000 are based on the 1987 SIC.
 2. Excludes limited partners.
 3. "Other" consists of the number of jobs held by U.S. residents employed by international organizations and foreign embassies and consulates in the United States.
 4. Cibola, NM was separated from Valencia in June 1981, but in these estimates Valencia includes Cibola through the end of 1981.
 5. La Paz County, AZ was separated from Yuma County on January 1, 1983. The Yuma, AZ MSA contains the area that became La Paz County, AZ through 1982 and excludes it beginning with 1983.
 6. Estimates for 1979 forward reflect Alaska Census Areas as defined in the 1980 Decennial Census; those for prior years reflect Alaska Census Divisions as defined in the 1970 Decennial Census. Estimates from 1988 forward separate Aleutian Islands Census Area into Aleutians East Borough and Aleutians West Census Area. Estimates for 1991 forward separate Denali Borough from Yukon-Koyukuk Census Area and Lake and Peninsula Borough from Dillingham Census Area. Estimates from 1993 forward separate Skagway-Yakutat-Angoon Census Area into Skagway-Hoonah-Angoon Census Area and Yakutat Borough.
 7. Shawano, WI and Menominee, WI are combined as Shawano (incl. Menominee), WI for the years prior to 1989.
- ☐ E The estimate shown here constitutes the major portion of the true estimate.
☐ (D) Not shown to avoid disclosure of confidential information, but the estimates for this item are included in the totals.
☐ (L) Less than 10 jobs, but the estimates for this item are included in the totals.
☐ (N) Data not available for this year.

Regional Economic Information System
 Bureau of Economic Analysis
 Table CA25
 May 2003

[Contact Us](#) : [Web Privacy Policy](#) : [Accessibility](#)

Bureau of Economic Analysis is an agency of the U.S. Department of Commerce





[Home](#) > [Regional Economic Accounts](#) > [Local Area Personal Income](#) > CA25 - Total full-time and part-time employment by industry

CA25 - Total full-time and part-time employment by industry

[Printable Version](#)
[Download Data](#)

Click the desired line **code** to view a table displaying line data for all states.

Help is available for downloading and importing.






Select a new area to display or download

51087 - Henrico

[Display](#)
[Download](#)

CA25 Total full-time and part-time employment by industry -- Henrico, VA (number of jobs)





Code	Item	1990	2000
	<i>Employment by place of work</i>		
010	<input type="checkbox"/> Total full-time and part-time employment	142,293	194,787
	<i>By type</i>		
020	<input type="checkbox"/> Wage and salary employment	126,504	178,082
040	<input type="checkbox"/> Proprietors employment	15,789	16,705
050	<input type="checkbox"/> Farm proprietors employment	161	176
060	<input type="checkbox"/> Nonfarm proprietors employment 2/	15,628	16,529
	<i>By industry</i>		
070	<input type="checkbox"/> Farm employment	234	214
080	<input type="checkbox"/> Nonfarm employment	142,059	194,573
090	<input type="checkbox"/> Private employment	130,330	180,409
100	<input type="checkbox"/> Ag. services, forestry, fishing and other 3/	899	1,352
200	<input type="checkbox"/> Mining	200	187
300	<input type="checkbox"/> Construction	10,539	12,092
400	<input type="checkbox"/> Manufacturing	13,465	16,514
500	<input type="checkbox"/> Transportation and public utilities	6,313	8,815
610	<input type="checkbox"/> Wholesale trade	9,771	11,757
620	<input type="checkbox"/> Retail trade	29,430	38,274
700	<input type="checkbox"/> Finance, insurance, and real estate	19,811	32,402
800	<input type="checkbox"/> Services	39,902	59,016
900	<input type="checkbox"/> Government and government enterprises	11,729	14,164

<u>910</u>		Federal, civilian	449	802
<u>920</u>		Military	1,154	985
<u>930</u>		State and local	10,126	12,377
<u>931</u>		State government	2,158	2,045
<u>932</u>		Local government	7,968	10,332

[Printable Version](#)
[Download Data](#)

Click the desired line **code** to view a table displaying line data for all states. Help is available for downloading and importing.

Footnotes for Table CA25 (SIC)

1. The estimates of employment for 1969-74 based on 1967 Standard Industrial Classification (SIC). The estimates for 1975-87 are based on the 1972 SIC. The estimates for 1988-2000 are based on the 1987 SIC.
 2. Excludes limited partners.
 3. "Other" consists of the number of jobs held by U.S. residents employed by international organizations and foreign embassies and consulates in the United States.
 4. Cibola, NM was separated from Valencia in June 1981, but in these estimates Valencia includes Cibola through the end of 1981.
 5. La Paz County, AZ was separated from Yuma County on January 1, 1983. The Yuma, AZ MSA contains the area that became La Paz County, AZ through 1982 and excludes it beginning with 1983.
 6. Estimates for 1979 forward reflect Alaska Census Areas as defined in the 1980 Decennial Census; those for prior years reflect Alaska Census Divisions as defined in the 1970 Decennial Census. Estimates from 1988 forward separate Aleutian Islands Census Area into Aleutians East Borough and Aleutians West Census Area. Estimates for 1991 forward separate Denali Borough from Yukon-Koyukuk Census Area and Lake and Peninsula Borough from Dillingham Census Area. Estimates from 1993 forward separate Skagway-Yakutat-Angoon Census Area into Skagway-Hoonah-Angoon Census Area and Yakutat Borough.
 7. Shawano, WI and Menominee, WI are combined as Shawano (incl. Menominee), WI for the years prior to 1989.
-  E The estimate shown here constitutes the major portion of the true estimate.
 (D) Not shown to avoid disclosure of confidential information, but the estimates for this item are included in the totals.
 (L) Less than 10 jobs, but the estimates for this item are included in the totals.
 (N) Data not available for this year.

Regional Economic Information System
 Bureau of Economic Analysis
 Table CA25
 May 2003

[Contact Us](#) [Web Privacy Policy](#) [Accessibility](#)

Bureau of Economic Analysis is an agency of the U.S. Department of Commerce





[Home](#) > [Regional Economic Accounts](#) > [Local Area Personal Income](#) > CA25 - Total full-time and part-time employment by industry

CA25 - Total full-time and part-time employment by industry

[Printable Version](#)
[Download Data](#)

Click the desired line **code** to view a table displaying line data for all states.

Help is available for downloading and importing.






Select a new area to display or download

51109 - Louisa

[Display](#)
[Download](#)

CA25 Total full-time and part-time employment by industry -- Louisa, VA (number of jobs)





Code	Item	1990	2000
	<i>Employment by place of work</i>		
010	? Total full-time and part-time employment	8,427	11,641
	<i>By type</i>		
020	? Wage and salary employment	6,375	6,359
040	? Proprietors employment	2,052	5,282
050	? Farm proprietors employment	431	455
060	? Nonfarm proprietors employment 2/	1,621	4,827
	<i>By industry</i>		
070	? Farm employment	511	476
080	? Nonfarm employment	7,916	11,165
090	? Private employment	6,876	9,824
100	? Ag. services, forestry, fishing and other 3/	146	191
200	? Mining	76	(D)
300	? Construction	1,352	1,227
400	? Manufacturing	1,548	1,548
500	? Transportation and public utilities	(D)	(D)
610	? Wholesale trade	116	227
620	? Retail trade	773	1,310
700	? Finance, insurance, and real estate	431	1,222
800	? Services	(D)	2,949
900	? Government and government enterprises	1,040	1,041

<u>910</u>		Federal, civilian	45	61
<u>920</u>		Military	109	96
<u>930</u>		State and local	886	1,184
<u>931</u>		State government	147	152
<u>932</u>		Local government	739	1,032

[Printable Version](#)
[Download Data](#)

Click the desired line **code** to view a table displaying line data for all states. Help is available for downloading and importing.

Footnotes for Table CA25 (SIC)

1. The estimates of employment for 1969-74 based on 1967 Standard Industrial Classification (SIC). The estimates for 1975-87 are based on the 1972 SIC. The estimates for 1988-2000 are based on the 1987 SIC.
 2. Excludes limited partners.
 3. "Other" consists of the number of jobs held by U.S. residents employed by international organizations and foreign embassies and consulates in the United States.
 4. Cibola, NM was separated from Valencia in June 1981, but in these estimates Valencia includes Cibola through the end of 1981.
 5. La Paz County, AZ was separated from Yuma County on January 1, 1983. The Yuma, AZ MSA contains the area that became La Paz County, AZ through 1982 and excludes it beginning with 1983.
 6. Estimates for 1979 forward reflect Alaska Census Areas as defined in the 1980 Decennial Census; those for prior years reflect Alaska Census Divisions as defined in the 1970 Decennial Census. Estimates from 1988 forward separate Aleutian Islands Census Area into Aleutians East Borough and Aleutians West Census Area. Estimates for 1991 forward separate Denali Borough from Yukon-Koyukuk Census Area and Lake and Peninsula Borough from Dillingham Census Area. Estimates from 1993 forward separate Skagway-Yakutat-Angoon Census Area into Skagway-Hoonah-Angoon Census Area and Yakutat Borough.
 7. Shawano, WI and Menominee, WI are combined as Shawano (incl. Menominee), WI for the years prior to 1989.
-  E The estimate shown here constitutes the major portion of the true estimate.
 (D) Not shown to avoid disclosure of confidential information, but the estimates for this item are included in the totals.
 (L) Less than 10 jobs, but the estimates for this item are included in the totals.
 (N) Data not available for this year.

Regional Economic Information System
 Bureau of Economic Analysis
 Table CA25
 May 2003

[Contact Us](#) | [Web Privacy Policy](#) | [Accessibility](#)

Bureau of Economic Analysis is an agency of the U.S. Department of Commerce





Home > Regional Economic Accounts > Local Area Personal Income > CA25 - Total full-time and part-time employment by industry

CA25 - Total full-time and part-time employment by industry

[Printable Version](#)
[Download Data](#)

Click the desired line **code** to view a table displaying line data for all states.

Help is available for downloading and importing.






Select a new area to display or download

51137 - Orange

[Display](#)
[Download](#)

CA25 Total full-time and part-time employment by industry -- Orange, VA (number of jobs)





Code	Item	1990	2000
	<i>Employment by place of work</i>		
010	2 Total full-time and part-time employment	9,955	10,558
	By type		
020	3 Wage and salary employment	7,649	8,466
040	2 Proprietors employment	2,306	2,092
050	2 Farm proprietors employment	438	479
060	2 Nonfarm proprietors employment 2/	1,868	1,613
	By industry		
070	2 Farm employment	644	671
080	2 Nonfarm employment	9,311	9,887
090	2 Private employment	7,865	7,821
100	2 Ag. services, forestry, fishing and other 3/	126	164
200	2 Mining	(L)	(D)
300	2 Construction	972	913
400	2 Manufacturing	2,058	1,689
500	2 Transportation and public utilities	214	326
610	2 Wholesale trade	212	558
620	2 Retail trade	1,782	1,903
700	2 Finance, insurance, and real estate	601	(D)
800	2 Services	1,897	1,768
900	2 Government and government enterprises	1,446	2,066

910		Federal, civilian	58	76
920		Military	114	97
930		State and local	1,274	1,893
931		State government	311	539
932		Local government	963	1,354

[Printable Version](#)
[Download Data](#)

Click the desired line **code** to view a table displaying line data for all states. Help is available for downloading and importing.

Footnotes for Table CA25 (SIC)

1. The estimates of employment for 1969-74 based on 1967 Standard Industrial Classification (SIC). The estimates for 1975-87 are based on the 1972 SIC. The estimates for 1988-2000 are based on the 1987 SIC.
 2. Excludes limited partners.
 3. "Other" consists of the number of jobs held by U.S. residents employed by international organizations and foreign embassies and consulates in the United States.
 4. Cibola, NM was separated from Valencia in June 1981, but in these estimates Valencia includes Cibola through the end of 1981.
 5. La Paz County, AZ was separated from Yuma County on January 1, 1983. The Yuma, AZ MSA contains the area that became La Paz County, AZ through 1982 and excludes it beginning with 1983.
 6. Estimates for 1979 forward reflect Alaska Census Areas as defined in the 1980 Decennial Census; those for prior years reflect Alaska Census Divisions as defined in the 1970 Decennial Census. Estimates from 1988 forward separate Aleutian Islands Census Area into Aleutians East Borough and Aleutians West Census Area. Estimates for 1991 forward separate Denali Borough from Yukon-Koyukuk Census Area and Lake and Peninsula Borough from Dillingham Census Area. Estimates from 1993 forward separate Skagway-Yakutat-Angoon Census Area into Skagway-Hoonah-Angoon Census Area and Yakutat Borough.
 7. Shawano, WI and Menominee, WI are combined as Shawano (incl. Menominee), WI for the years prior to 1989.
-  E The estimate shown here constitutes the major portion of the true estimate.
 (D) Not shown to avoid disclosure of confidential information, but the estimates for this item are included in the totals.
 (L) Less than 10 jobs, but the estimates for this item are included in the totals.
 (N) Data not available for this year.

Regional Economic Information System
 Bureau of Economic Analysis
 Table CA25
 May 2003

[Contact Us](#) [Web Privacy Policy](#) [Accessibility](#)

Bureau of Economic Analysis is an agency of the U.S. Department of Commerce





[Home](#) > [Regional Economic Accounts](#) > [Local Area Personal Income](#) > CA25 - Total full-time and part-time employment by industry

CA25 - Total full-time and part-time employment by industry

[Printable Version](#)
[Download Data](#)

Click the desired line **code** to view a table displaying line data for all states.

Help is available for downloading and importing.






Select a new area to display or download

51951 - Spotsylvania + Fredericksburg

[Display](#)
[Download](#)

CA25 Total full-time and part-time employment by industry -- Spotsylvania + Fredericksburg, VA (number of jobs)





Code	Item	1990	2000
	<i>Employment by place of work</i>		
010	? Total full-time and part-time employment	40,402	59,872
	<i>By type</i>		
020	? Wage and salary employment	33,500	50,699
040	? Proprietors employment	6,902	9,173
050	? Farm proprietors employment	299	302
060	? Nonfarm proprietors employment 2/	6,603	8,871
	<i>By industry</i>		
070	? Farm employment	373	341
080	? Nonfarm employment	40,029	59,531
090	? Private employment	34,765	51,879
100	? Ag. services, forestry, fishing and other 3/	294	(D)
200	? Mining	10	(D)
300	? Construction	3,916	4,497
400	? Manufacturing	3,215	3,420
500	? Transportation and public utilities	1,271	2,191
610	? Wholesale trade	1,945	2,678
620	? Retail trade	10,606	15,513
700	? Finance, insurance, and real estate	3,084	3,754
800	? Services	10,424	19,237
900	? Government and government enterprises	5,254	7,652

910		Federal, civilian	279	399
920		Military	411	415
930		State and local	4,574	6,838
931		State government	1,602	1,799
932		Local government	2,972	5,039

[Printable Version](#)
[Download Data](#)

Click the desired line **code** to view a table displaying line data for all states. Help is available for downloading and importing.

Footnotes for Table CA25 (SIC)

1. The estimates of employment for 1969-74 based on 1967 Standard Industrial Classification (SIC). The estimates for 1975-87 are based on the 1972 SIC. The estimates for 1988-2000 are based on the 1987 SIC.
 2. Excludes limited partners.
 3. "Other" consists of the number of jobs held by U.S. residents employed by international organizations and foreign embassies and consulates in the United States.
 4. Cibola, NM was separated from Valencia in June 1981, but in these estimates Valencia includes Cibola through the end of 1981.
 5. La Paz County, AZ was separated from Yuma County on January 1, 1983. The Yuma, AZ MSA contains the area that became La Paz County, AZ through 1982 and excludes it beginning with 1983.
 6. Estimates for 1979 forward reflect Alaska Census Areas as defined in the 1980 Decennial Census; those for prior years reflect Alaska Census Divisions as defined in the 1970 Decennial Census. Estimates from 1988 forward separate Aleutian Islands Census Area into Aleutians East Borough and Aleutians West Census Area. Estimates for 1991 forward separate Denali Borough from Yukon-Koyukuk Census Area and Lake and Peninsula Borough from Dillingham Census Area. Estimates from 1993 forward separate Skagway-Yakutat-Angoon Census Area into Skagway-Hoonah-Angoon Census Area and Yakutat Borough.
 7. Shawano, WI and Menominee, WI are combined as Shawano (incl. Menominee), WI for the years prior to 1989.
-  E The estimate shown here constitutes the major portion of the true estimate.
 (D) Not shown to avoid disclosure of confidential information, but the estimates for this item are included in the totals.
 (L) Less than 10 jobs, but the estimates for this item are included in the totals.
 (N) Data not available for this year.

Regional Economic Information System
 Bureau of Economic Analysis
 Table CA25
 May 2003

[Contact Us](#) | [Web Privacy Policy](#) | [Accessibility](#)

Bureau of Economic Analysis is an agency of the U.S. Department of Commerce





Regional Economic Accounts

Tools

About Regional

Methodologies

Articles

Release Schedule

FAQs

Staff Contacts

A-Z S

Home > Regional Economic Accounts > Local Area Personal Income > CA25 - Total full-time and part-time employment by industry

CA25 - Total full-time and part-time employment by industry

[Printable Version](#)
[Download Data](#)

Click the desired line **code** to view a table displaying line data for all states.

Help is available for downloading and importing.

Select a new area to display or download

51760 - Richmond (Independent City)

[Display](#)
[Download](#)

CA25 Total full-time and part-time employment by industry -- Richmond (Independent City), VA (number of jobs)

Code	Item	1990	2000
	<i>Employment by place of work</i>		
010	? Total full-time and part-time employment	221,241	196,175
	<i>By type</i>		
020	? Wage and salary employment	206,804	182,142
040	? Proprietors employment	14,437	14,033
050	? Farm proprietors employment	0	0
060	? Nonfarm proprietors employment 2/	14,437	14,033
	<i>By industry</i>		
070	? Farm employment	0	0
080	? Nonfarm employment	221,241	196,175
090	? Private employment	170,135	145,701
100	? Ag. services, forestry, fishing and other 3/	539	639
200	? Mining	161	195
300	? Construction	8,842	8,513
400	? Manufacturing	28,327	19,175
500	? Transportation and public utilities	12,383	10,965
610	? Wholesale trade	11,697	9,048
620	? Retail trade	22,744	18,830
700	? Finance, insurance, and real estate	24,320	16,601
800	? Services	61,122	61,735
900	? Government and government enterprises	51,106	50,474

910	?	Federal, civilian	7,470	7,161
920	?	Military	1,743	1,359
930	?	State and local	41,893	41,954
931	?	State government	31,045	30,962
932	?	Local government	10,848	10,992

[Printable Version](#)
[Download Data](#)

Click the desired line **code** to view a table displaying line data for all states. Help is available for downloading and importing.

Footnotes for Table CA25 (SIC)

1. The estimates of employment for 1969-74 based on 1967 Standard Industrial Classification (SIC). The estimates for 1975-87 are based on the 1972 SIC. The estimates for 1988-2000 are based on the 1987 SIC.
 2. Excludes limited partners.
 3. "Other" consists of the number of jobs held by U.S. residents employed by international organizations and foreign embassies and consulates in the United States.
 4. Cibola, NM was separated from Valencia in June 1981, but in these estimates Valencia includes Cibola through the end of 1981.
 5. La Paz County, AZ was separated from Yuma County on January 1, 1983. The Yuma, AZ MSA contains the area that became La Paz County, AZ through 1982 and excludes it beginning with 1983.
 6. Estimates for 1979 forward reflect Alaska Census Areas as defined in the 1980 Decennial Census; those for prior years reflect Alaska Census Divisions as defined in the 1970 Decennial Census. Estimates from 1988 forward separate Aleutian Islands Census Area into Aleutians East Borough and Aleutians West Census Area. Estimates for 1991 forward separate Denali Borough from Yukon-Koyukuk Census Area and Lake and Peninsula Borough from Dillingham Census Area. Estimates from 1993 forward separate Skagway-Yakutat-Angoon Census Area into Skagway-Hoonah-Angoon Census Area and Yakutat Borough.
 7. Shawano, WI and Menominee, WI are combined as Shawano (incl. Menominee), WI for the years prior to 1989.
- ☐ E The estimate shown here constitutes the major portion of the true estimate.
☐ (D) Not shown to avoid disclosure of confidential information, but the estimates for this item are included in the totals.
☐ (L) Less than 10 jobs, but the estimates for this item are included in the totals.
☐ (N) Data not available for this year.

Regional Economic Information System
 Bureau of Economic Analysis
 Table CA25
 May 2003

[Contact Us](#) [Web Privacy Policy](#) [Accessibility](#)

Bureau of Economic Analysis is an agency of the U.S. Department of Commerce

