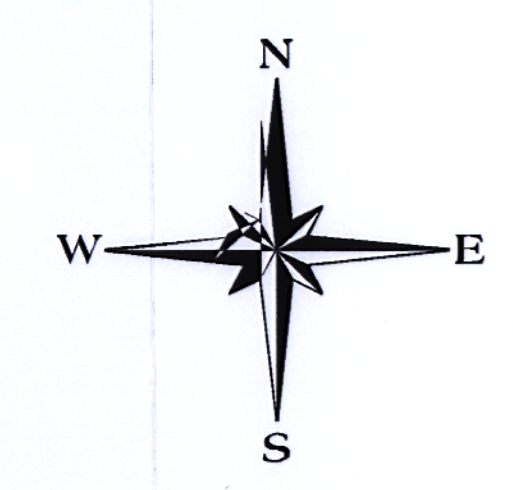


U:\GPS\GPS Westinghouse RIFS\Projects\Westinghouse Phase 2 Subsurface Soil Locations (Esize).mxd




LEGEND:


- Subsurface Soil Sample Locations
- ▭ Property Boundary



MO-East State Plane
(NAD 83, Feet)



Westinghouse Electric Co.
Hematite Facility
Festus, Missouri



DRAWN BY: D. Lawson	REV: 0	DATE: 11/30/2004
------------------------	-----------	---------------------

Figure 4 - Subsurface Soil Sampling Locations

D-03