

R74W

R73W

T37N

T37N

T36N

T36N

R74W

R73W

PLATE D5-2

POWER RESOURCES, INC.

P.O. Box 1210 Glenrock, WY 82637 (307) 358-6541 (307) 235-1628



REVISIONS

| NO. | DATE | BY |
|-----|-------|----|
| 1 | 10/04 | JT |
| | | |
| | | |
| | | |
| | | |
| | | |
| | | |
| | | |
| | | |

REYNOLDS RANCH
URANIUM PROJECT
DRILL HOLE MAP

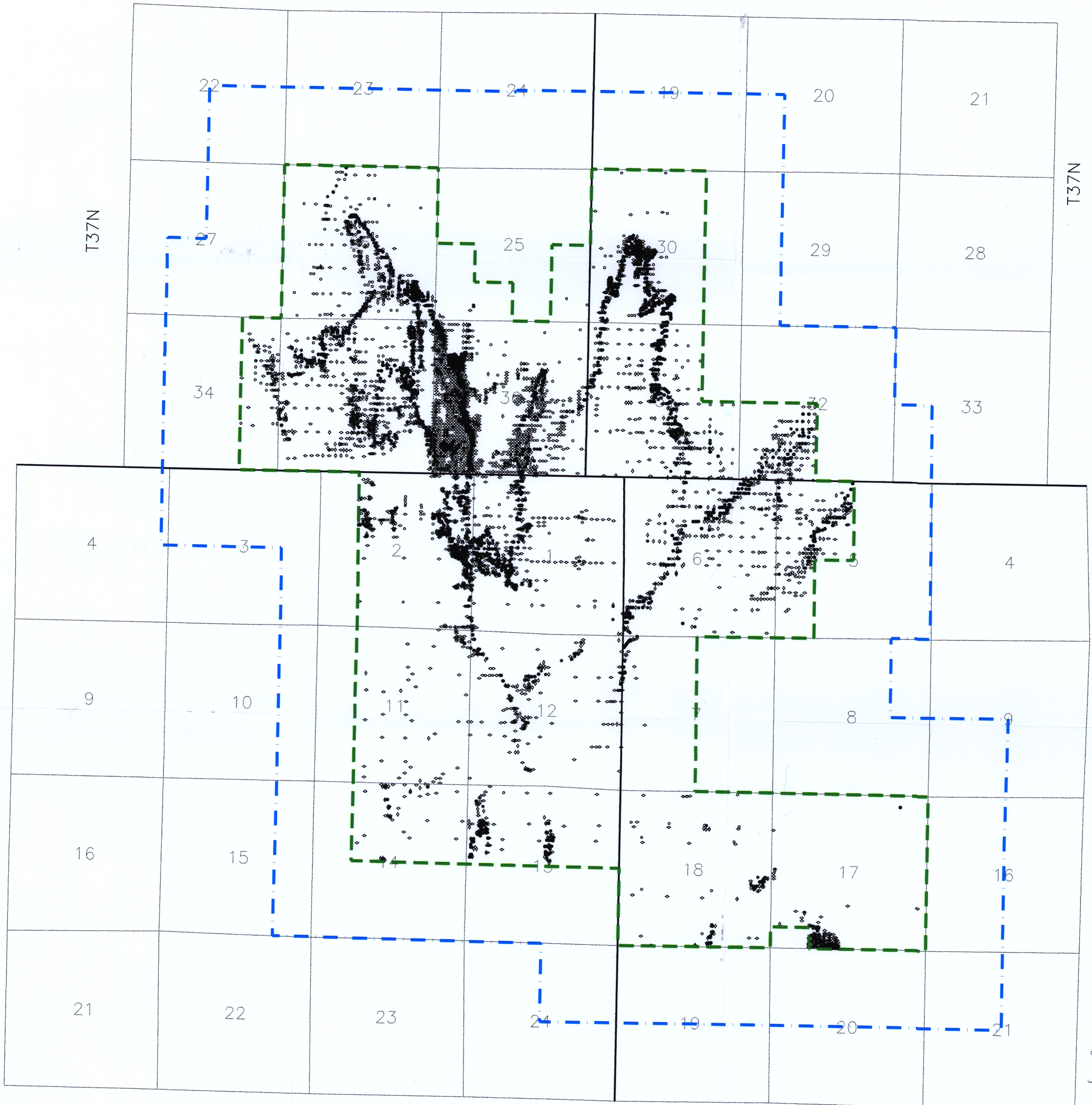
| | | | | |
|-----------|-------|----------|-------|-----------|
| GEOL. BY: | DATE: | APP. BY: | DATE: | SPT. NO.: |
| ENG. BY: | DATE: | APP. BY: | DATE: | |
| DRAW. BY: | DATE: | SCALE: | PLG. | |

LEGEND

-  Proposed Reynolds Ranch Permit Boundary
-  1/2 Mile Perimeter Boundary



0' 2,000' 4,000'



D-04