

Storm Events

Select State

Select Desired State or *All
State: <input type="text" value="Virginia"/>
<input type="button" value="Continue"/>

Search the NCDC Storm Event database to find various types of storms recorded in your county or use other selection criteria as desired. The database currently contains:

The Storm Events Database contains data from the following sources:

All Weather Events from 1993 - 1995, as entered into Storm Data. (Except 6/93 - 7/93, which is missing) (NO Latitude/Longitude)

All Weather Events from 1996 - Current, as entered into Storm Data. (Including Latitude/Longitude)

Plus additional data from the Storm Prediction Center; Including
Tornadoes 1950-1992
Thunderstorm Winds 1955-1992
Hail 1955-1992

The Storm Events Database is updated when the data becomes available to NCDC. The data is updated on a monthly basis and is usually 90-120 days behind the current month

Please read the [Storm Events Database FAQ](#) page for more information. The State and County FIPS numbers associated with the maps are located here: [State and County FIPS](#). Click the link for more information. Please do not contact NCDC with requests for information about specific weather events. All of the data is received from the National Weather Service and is made available as soon as possible. If you cannot locate a particular event 120 days after the end of the month of occurrence, contact [Stuart Hinson](#).

Note To Webmaster: [Link directly to Events Database](#)

This page dynamically generated 30 Nov 2004 from:

<http://www4.ncdc.noaa.gov/cgi-win/wwcgi.dll?wwEvent~storms>

Please send questions or comments about this system to Stuart.Hinson@noaa.gov

Please see the [NCDC Contact Page](#) if you have questions or comments.

Query Results

18 HAIL event(s) were reported in Louisa County, Virginia
between 01/01/1950 and 07/31/2003.

Click on Location or County to display Details.

Mag: Magnitude
Dth: Deaths
Inj: Injuries
PrD: Property Damage
CrD: Crop Damage

Virginia

Location or County	Date	Time	Type	Mag	Dth	Inj	PrD	CrD
1 LOUISA	05/17/1960	1900	Hail	1.50 in.	0	0	0	0
2 LOUISA	05/09/1961	1700	Hail	1.25 in.	0	0	0	0
3 LOUISA	05/08/1962	1525	Hail	1.00 in.	0	0	0	0
4 LOUISA	06/08/1969	1600	Hail	1.00 in.	0	0	0	0
5 LOUISA	05/20/1971	1700	Hail	1.75 in.	0	0	0	0
6 LOUISA	06/05/1985	1600	Hail	0.75 in.	0	0	0	0
7 LOUISA	03/26/1988	1610	Hail	1.00 in.	0	0	0	0
8 Cuckoo	02/17/1998	08:55 PM	Hail	0.88 in.	0	0	0	0
9 Louisa	04/08/1998	09:15 PM	Hail	0.75 in.	0	0	0	0
10 Blue Ridge Shrs	06/13/1998	02:35 PM	Hail	0.88 in.	0	0	0	0
11 Louisa	06/16/1998	04:35 PM	Hail	1.75 in.	0	0	0	0
12 Louisa	04/23/1999	04:45 PM	Hail	1.00 in.	0	0	0	0
13 Bumpass	04/23/1999	05:20 PM	Hail	1.75 in.	0	0	0	0
14 Boswells Tavern	09/07/1999	07:00 PM	Hail	0.88 in.	0	0	0	0
15 Boswells Tavern	05/13/2000	06:10 PM	Tstm Wind/hail	0 kts.	0	0	150K	0
16 Mineral	05/22/2001	01:55 PM	Hail	1.00 in.	0	0	0	0
17 Louisa	06/06/2002	01:50 PM	Hail	1.75 in.	0	0	0	0
18 Louisa	04/30/2003	07:30 PM	Hail	0.75 in.	0	0	0	0
TOTALS:					0	0	150K	0

 [Top of Page](#)

[NCDC / Climate Resources / Climate Data / Events / Storm Events / Results / Search / Help](#)

Query Results


19 HAIL event(s) were reported in **Hanover County, Virginia** between **01/01/1950** and **07/31/2003**.

Click on Location or County to display Details.

Mag: Magnitude
Dth: Deaths
Inj: Injuries
PrD: Property Damage
CrD: Crop Damage

Virginia

Location or County	Date	Time	Type	Mag	Dth	Inj	PrD	CrD
1 HANOVER	05/17/1960	1830	Hail	1.00 in.	0	0	0	0
2 HANOVER	08/25/1978	0000	Hail	1.00 in.	0	0	0	0
3 HANOVER	04/27/1980	1645	Hail	2.00 in.	0	0	0	0
4 HANOVER	06/20/1986	1545	Hail	0.75 in.	0	0	0	0
5 HANOVER	05/21/1988	1500	Hail	1.50 in.	0	0	0	0
6 Rockville	05/29/1995	2117	Hail	1.00 in.	0	0	0	0
7 Ashland	05/29/1995	2140	Hail	1.75 in.	0	0	0	0
8 Hanover	11/08/1996	03:10 PM	Hail	0.75 in.	0	0	0	0
9 Hanover	08/04/1997	12:45 PM	Hail	1.00 in.	0	0	0	0
10 Montpelier	05/04/1998	05:00 PM	Hail	1.00 in.	0	0	0	0
11 Ashland	06/13/1998	03:20 PM	Hail	0.75 in.	0	0	0	0
12 Studley	04/23/1999	05:50 PM	Hail	0.75 in.	0	0	0	0
13 Central Portion	04/17/2000	02:10 PM	Hail	0.75 in.	0	0	0	0
14 Ashland	04/21/2000	01:35 PM	Hail	0.88 in.	0	0	0	0
15 Central Portion	04/21/2000	02:10 PM	Hail	0.75 in.	0	0	0	0
16 Ashland	05/19/2000	03:25 PM	Hail	1.00 in.	0	0	0	0
17 Ashland	06/06/2001	03:50 PM	Hail	0.75 in.	0	0	0	0
18 Ashland	05/09/2002	05:45 PM	Hail	0.75 in.	0	0	0	0
19 Studley	05/10/2003	09:55 AM	Hail	1.75 in.	0	0	0	0
TOTALS:					0	0	0	0

 [Top of Page](#)

[NCDC / Climate Resources / Climate Data / Events / Storm Events / Results / Search / Help](#)

This page dynamically generated 30 Nov 2004 from:
<http://www4.ncdc.noaa.gov/cgi-win/wwcgi.dll?wwEvent~storms>

*Please send questions or comments about this system to Stuart.Hinson@noaa.gov
Please see the [NCDC Contact Page](#) if you have questions or comments.*

Query Results

11 HAIL event(s) were reported in **Caroline County, Virginia** between **01/01/1950** and **07/31/2003**.

Click on Location or County to display Details.

Mag: Magnitude
Dth: Deaths
Inj: Injuries
PrD: Property Damage
CrD: Crop Damage

Virginia

Location or County	Date	Time	Type	Mag	Dth	Inj	PrD	CrD
1 CAROLINE	06/18/1958	1715	Hail	0.75 in.	0	0	0	0
2 CAROLINE	06/18/1958	1715	Hail	0.75 in.	0	0	0	0
3 CAROLINE	08/09/1962	1500	Hail	1.00 in.	0	0	0	0
4 CAROLINE	07/09/1977	1630	Hail	2.50 in.	0	0	0	0
5 CAROLINE	06/24/1985	1910	Hail	1.75 in.	0	0	0	0
6 Sparta	06/16/1994	1150	Hail	1.75 in.	0	0	0	0
7 CAROLINE	05/25/1995	1850	Hail	0.75 in.	0	0	0	0
8 Ruther Glen	04/01/1998	07:10 PM	Hail	0.88 in.	0	0	0	0
9 Ladysmith	04/08/1998	09:15 PM	Hail	0.75 in.	0	0	0	0
10 Ladysmith	05/04/1998	06:03 PM	Hail	0.88 in.	0	0	0	0
11 Bowling Green	05/04/1998	06:20 PM	Hail	0.88 in.	0	0	0	0
TOTALS:					0	0	0	0

 [Top of Page](#)

This page dynamically generated 30 Nov 2004 from:

<http://www4.ncdc.noaa.gov/cgi-win/wwcgi.dll?wwEvent~storms>

Please send questions or comments about this system to Stuart.Hinson@noaa.gov

Please see the [NCDC Contact Page](#) if you have questions or comments.

Query Results

7 HAIL event(s) were reported in **Spotsylvania County, Virginia** between **01/01/1950** and **07/31/2003**.

Mag: Magnitude
 Dth: Deaths
 Inj: Injuries
 PrD: Property Damage
 CrD: Crop Damage

Click on Location or County to display Details.

Virginia

Location or County	Date	Time	Type	Mag	Dth	Inj	PrD	CrD
1 SPOTSYLVANIA	07/11/1990	1500	Hail	0.88 in.	0	0	0	0
2 SPOTSYLVANIA	04/01/1993	1555	Hail	1.00 in.	0	0	0	0
3 Spotsylvania	09/01/1993	1545	Hail	1.75 in.	0	0	1K	0
4 Thornburg	09/21/1993	1730	Hail	1.00 in.	0	0	1K	0
5 Snell	02/17/1998	09:13 PM	Hail	2.00 in.	0	0	2K	0
6 Spotsylvania	04/21/2000	01:30 PM	Hail	0.75 in.	0	0	0	0
7 Belmont	05/10/2000	05:00 PM	Hail	0.75 in.	0	0	0	0
TOTALS:					0	0	3K	0


 [Top of Page](#)

This page dynamically generated 30 Nov 2004 from:

<http://www4.ncdc.noaa.gov/cgi-win/wwwcgi.dll?wwwEvent~storms>

Please send questions or comments about this system to Stuart.Hinson@noaa.gov

Please see the [NCDC Contact Page](#) if you have questions or comments.

 [NCDC](#) / [Climate Resources](#) / [Climate Data](#) / [Events](#) / [Storm Events](#) / [Results](#) / [Search](#) / [Help](#)

Query Results


12 HAIL event(s) were reported in **Orange County, Virginia** between **01/01/1950** and **07/31/2003**.

Click on *Location or County* to display Details.

Mag: Magnitude
Dth: Deaths
Inj: Injuries
PrD: Property Damage
CrD: Crop Damage

Virginia

Location or County	Date	Time	Type	Mag	Dth	Inj	PrD	CrD
1 ORANGE	07/11/1971	1530	Hail	1.75 in.	0	0	0	0
2 ORANGE	03/26/1988	1710	Hail	0.75 in.	0	0	0	0
3 ORANGE	05/13/1993	1425	Hail	0.75 in.	0	0	0	0
4 Orange	06/19/1994	1350	Hail	0.75 in.	0	0	0	0
5 Clifton	06/14/1995	1615	Hail	1.00 in.	0	0	0	0
6 Gordonsville	06/13/1998	01:45 PM	Hail	1.75 in.	0	0	3K	0
7 Gordonsville	07/22/1999	03:05 PM	Hail	1.00 in.	0	0	0	0
8 Barboursville	05/19/2000	02:10 PM	Hail	1.50 in.	0	0	0	0
9 Southwest Portion	05/19/2000	02:20 PM	Hail	0.75 in.	0	0	0	0
10 Barboursville	06/25/2000	06:30 PM	Hail	0.75 in.	0	0	0	0
11 Orange	08/04/2000	02:45 PM	Hail	1.00 in.	0	0	0	0
12 Orange	08/30/2001	03:00 PM	Hail	0.75 in.	0	0	0	0
TOTALS:					0	0	3K	0

 [Top of Page](#)

 [NCDC](#) / [Climate Resources](#) / [Climate Data](#) / [Events](#) / [Storm Events](#) / [Results](#) / [Search](#) / [Help](#)

This page dynamically generated 30 Nov 2004 from:

<http://www4.ncdc.noaa.gov/cgi-win/wwcgi.dll?wwEvent~storms>

Please send questions or comments about this system to Stuart.Hinson@noaa.gov

Please see the [NCDC Contact Page](#) if you have questions or comments.