

**Item 5**

**Distance to Nearest Residence**

**Table 6-14 and Figure 3.3-5 of the  
2003 Annual Radiological Environmental Operating Report**

TABLE 6-14

2003 RESIDENCE CENSUS

LOCATION	MAP LOCATION (1)	METEOROLOGICAL SECTOR	DEGREES (2)	DISTANCE (2)
*		N	-	-
*		NNE	-	-
*		NE	-	-
*		ENE	-	-
Lake Road	A	E	97°	1.3 miles
Lake Road	B	ESE	102°	1.1 miles
County Route 29	C	SE	130°	1.4 miles
Miner Road	D	SSE	163°	1.6 miles
Miner Road	E	S	170°	1.6 miles
Lakeview Road	F	SSW	207°	1.2 miles
Bible Camp Retreat	G	SW	234°	0.9 miles
Bible Camp Retreat	H	WSW	238°	0.9 miles
*		W	-	-
*		WNW	-	-
*		NW	-	-
*		NNW	-	-

NOTES:

- \* This meteorological sector is over Lake Ontario. There is no residence within five miles
- (1) Corresponds to Figure 3.3-5
- (2) Based on NMP2 reactor centerline

TABLE 6-14

2003 RESIDENCE CENSUS

LOCATION	MAP LOCATION (1)	METEOROLOGICAL SECTOR	DEGREES (2)	DISTANCE (2)
*		N	-	-
*		NNE	-	-
*		NE	-	-
*		ENE	-	-
Lake Road	A	E	97°	1.3 miles
Lake Road	B	ESE	102°	1.1 miles
County Route 29	C	SE	130°	1.4 miles
Miner Road	D	SSE	163°	1.6 miles
Miner Road	E	S	170°	1.6 miles
Lakeview Road	F	SSW	207°	1.2 miles
Bible Camp Retreat	G	SW	234°	0.9 miles
Bible Camp Retreat	H	WSW	238°	0.9 miles
*		W	-	-
*		WNW	-	-
*		NW	-	-
*		NNW	-	-

NOTES:

- \* This meteorological sector is over Lake Ontario. There is no residence within five miles
- (1) Corresponds to Figure 3.3-5
- (2) Based on NMP2 reactor centerline

MAP OF  
**OSWEGO COUNTY**  
 New York

SCALE OF MILES

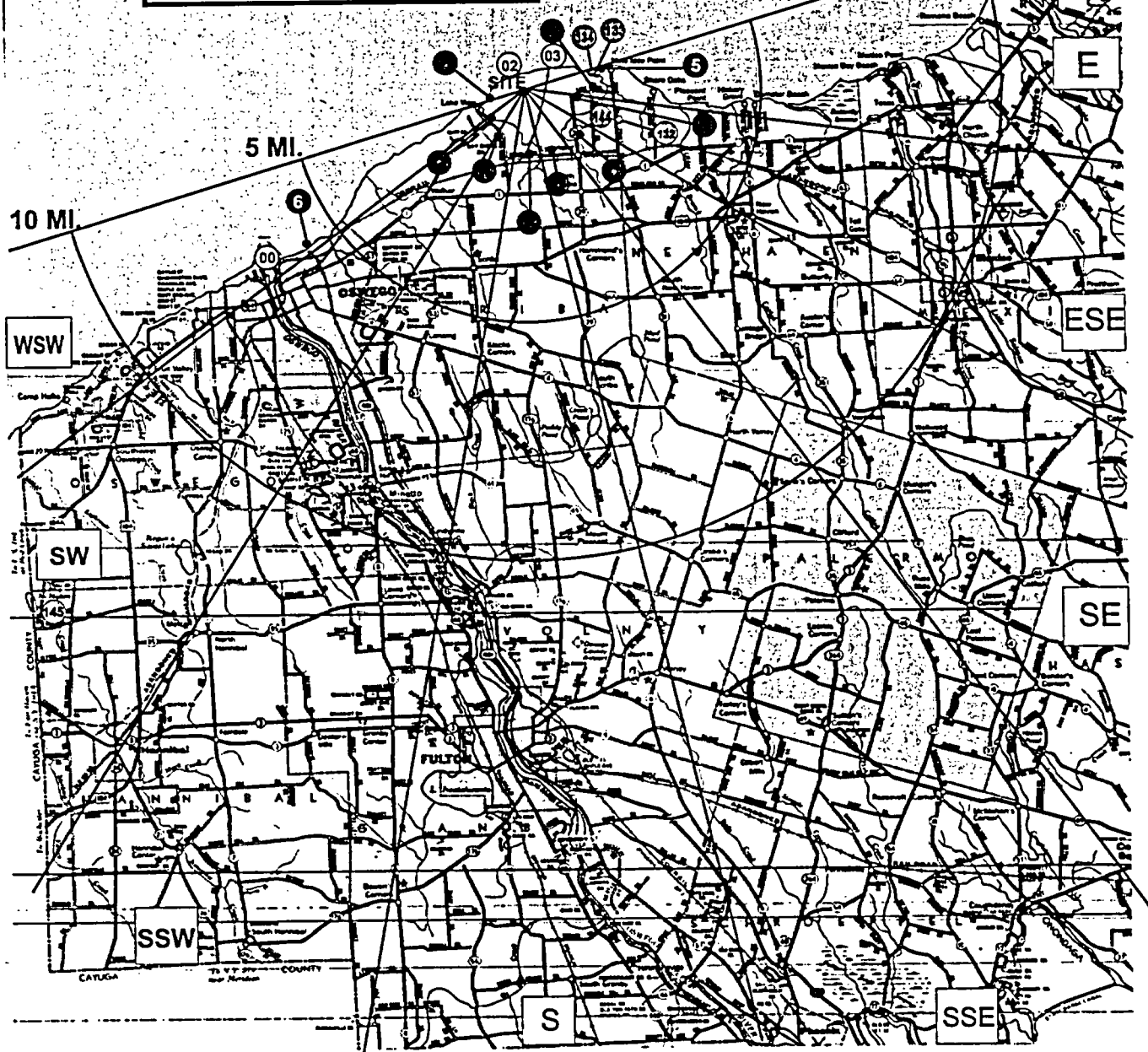


**FIGURE 3.3-5**  
 NEAREST RESIDENCE, FOOD PRODUCT,  
 FISH AND SHORELINE SEDIMENT  
 SAMPLE LOCATIONS

**KEY:**

- FISH
- FOOD PRODUCT
- SHORELINE SEDIMENT
- NEAREST RESIDENCE NMP-1/2

L A K E  
 O N T A R I O



MAP OF  
**OSWEGO COUNTY**  
New York

SCALE OF MILES

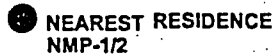


**FIGURE 3.3-5**  
NEAREST RESIDENCE, FOOD PRODUCT,  
FISH AND SHORELINE SEDIMENT  
SAMPLE LOCATIONS


KEY:



FOOD PRODUCT



NEAREST RESIDENCE  
NMP-1/2



LAKE

ONTARIO

