

**Item 36**

**Town of Scriba Comprehensive Plan: Surface Vegetation Map,  
and State Regulated Wetlands Map (March 2000)**



# TOWN OF SCRIBA



## COMPREHENSIVE PLAN

JUNE 7, 2000

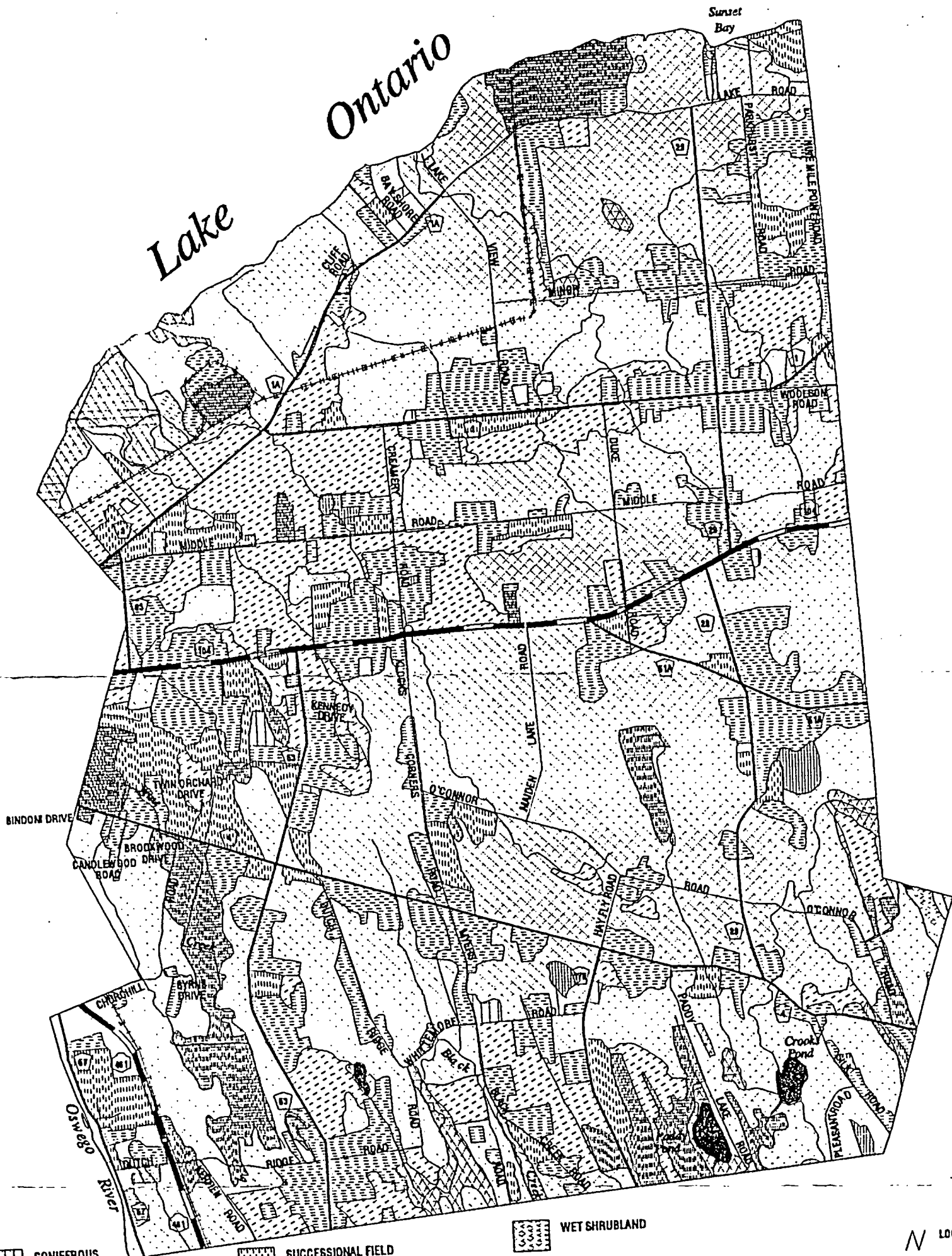
### SCRIBA TOWN BOARD

Steven A. Baxter, *Supervisor*  
Norma Canale  
David Girard  
Brian Kocher  
James Oldenburg

### SCRIBA PLANNING BOARD

James Wellington, *Chairman*  
Steven Gosselin, *Vice Chairman*  
Thomas Bradway  
Beth Canale  
Gary Holthouse  
Charles Rinaldo  
George Stooks

# SURFACE VEGETATION



- |                       |                    |                 |                |
|-----------------------|--------------------|-----------------|----------------|
| CONIFEROUS PLANTATION | SUCCESSIONAL FIELD | WET SHRUBLAND   | LOCAL ROADS    |
| CONIFEROUS FOREST     | WETLAND            | ORCHARD         | COUNTY ROADS   |
| SHRUBLAND             | DECIDUOUS FOREST   | WET AGRICULTURE | STATE ROADS    |
| OPEN FIELD            | DEVELOPED LAND     | WATER           | RAILROAD LINES |



PREPARED BY OSWEGO COUNTY  
DEPARTMENT OF PLANNING AND  
COMMUNITY DEVELOPMENT  
DATE: MARCH 2000

TOWN OF  
SCRIBA  
COMPREHENSIVE PLAN

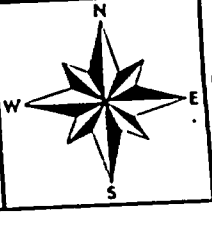
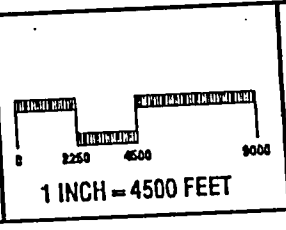
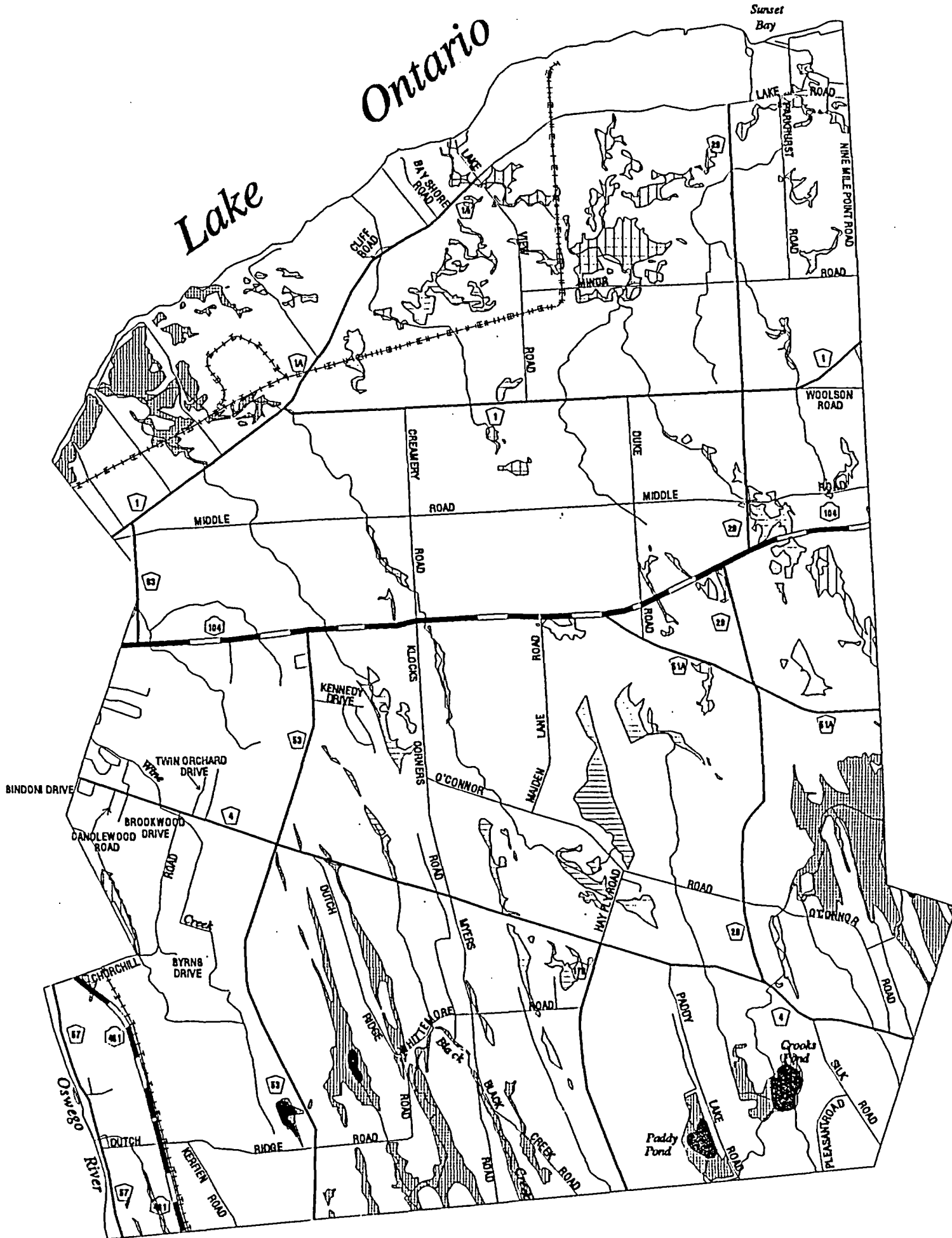


PLATE  
3

# STATE REGULATED WETLANDS



CLASS 1 WETLANDS

CLASS 2 WETLANDS

CLASS 3 WETLANDS

LOCAL ROADS

COUNTY ROADS

STATE ROADS

RAILROAD LINES



PREPARED BY OSWEGO COUNTY  
DEPARTMENT OF PLANNING AND  
COMMUNITY DEVELOPMENT  
DATE: MARCH 2000

TOWN OF  
SCRIBA  
COMPREHENSIVE PLAN

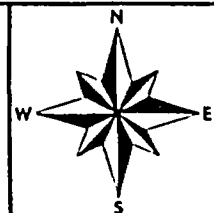
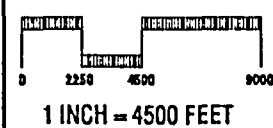


PLATE  
6