Item 35

Niagara-Mohawk's GIS database for vegetation management
(2-3 maps of wetlands associated with Item #8)

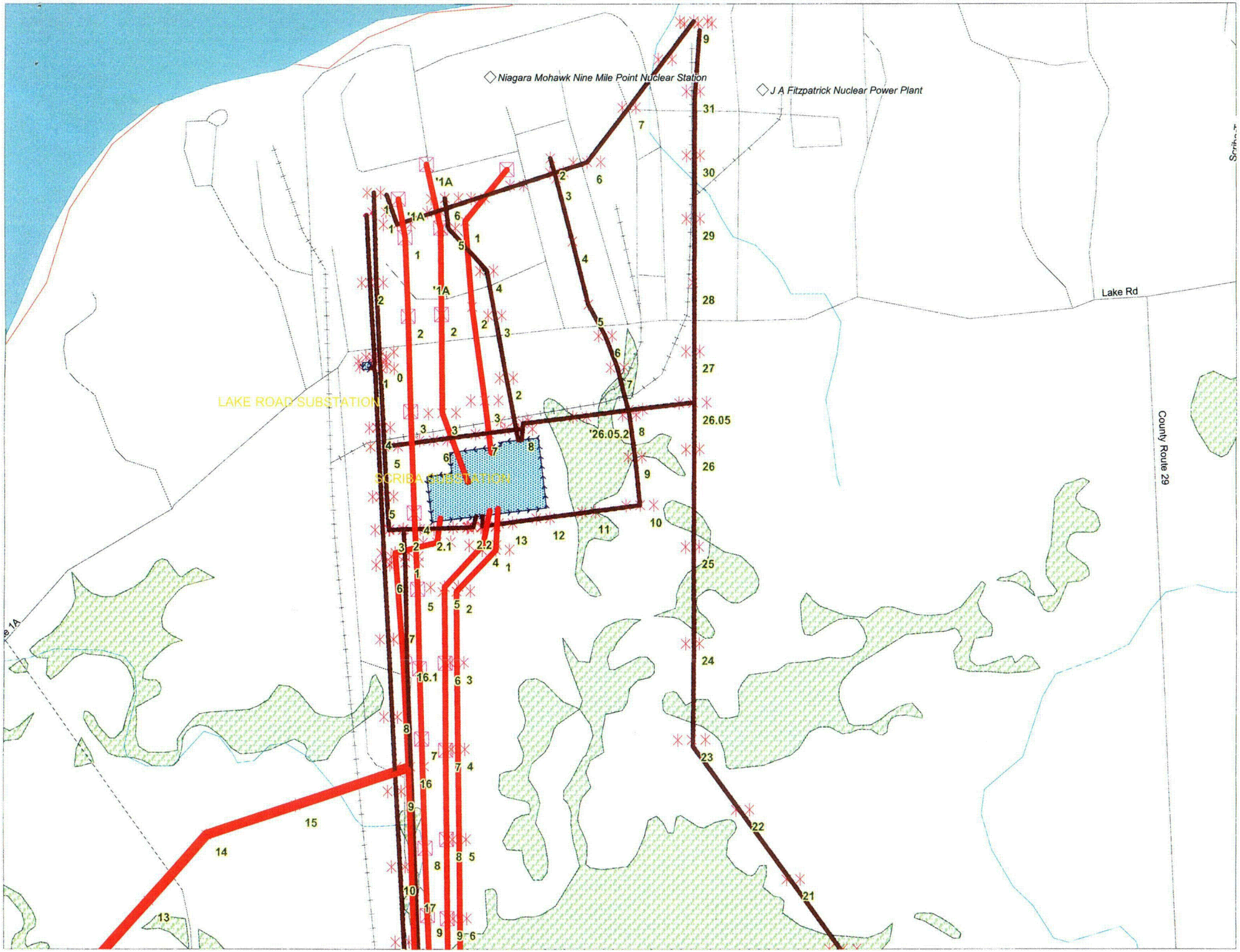
Niagara Mohawk Nine Mile Point Nuclear Station
J A Fitzpatrick Nuclear Power Plant
LAKE ROAD SUBSTATION
SCRIBA SUBSTATION
Lake Rd
County Route 29
'1A
'26.05.2
26.05
2.1
2.2
16.1

C01

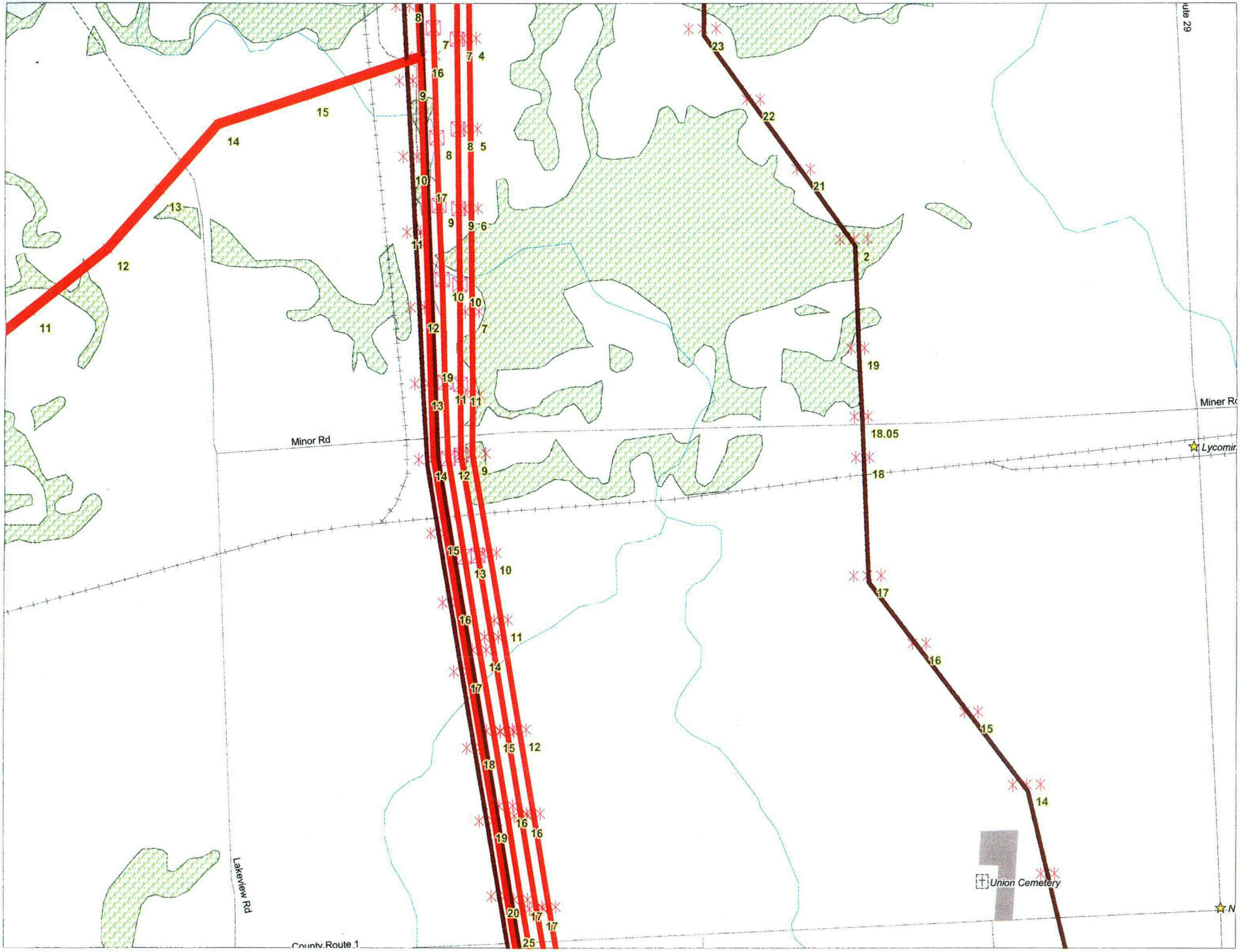

Minor Rd
Miner Rd
Lycomin
Lakeview Rd
County Route 1
Union Cemetery
ute 29

C02

Lakeview Rd
County Route 1
Union Cemetery
North Scriba
Middle Rd
Worden Cemetery
Hammonds Corner

C03

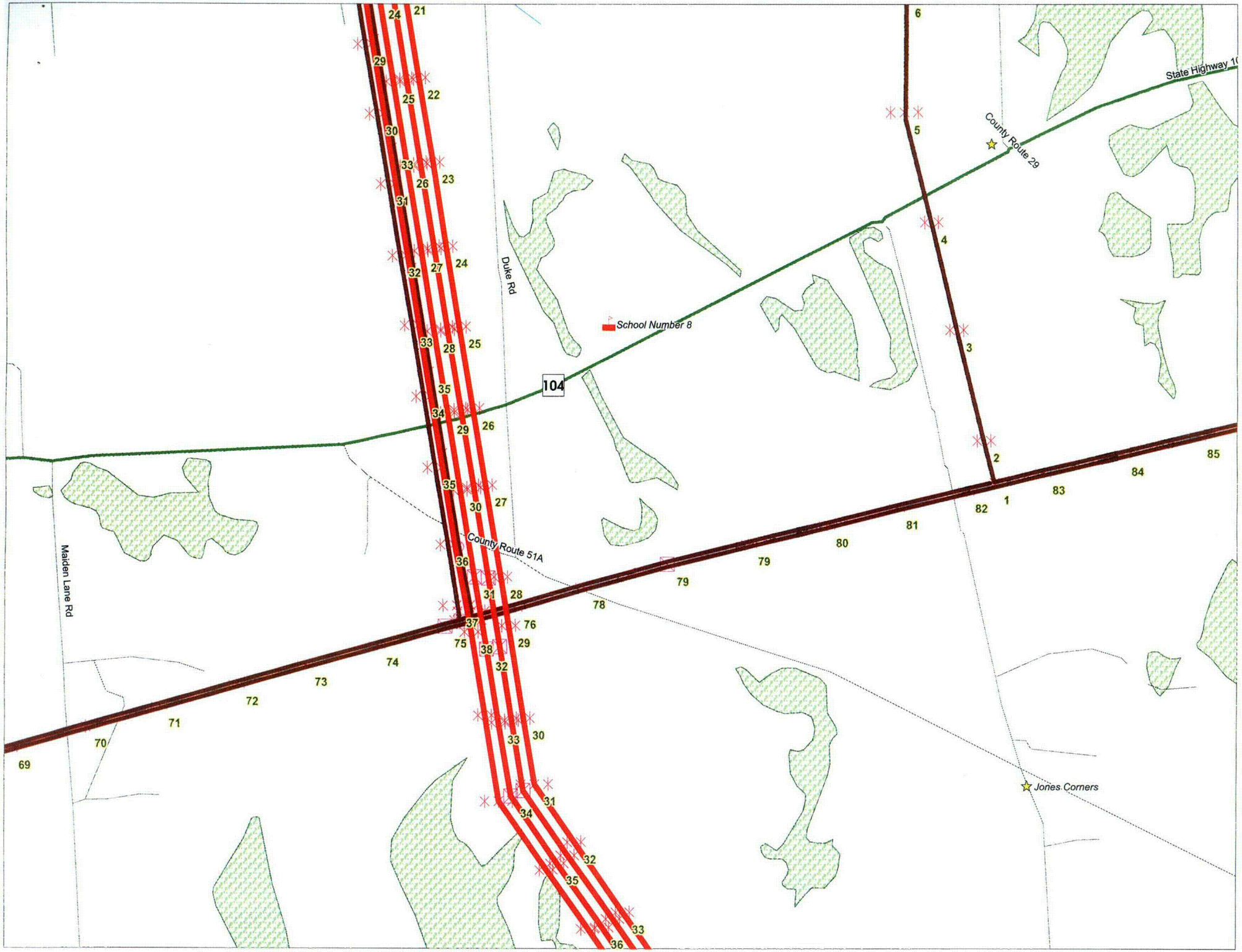
State Highway 10
County Route 29
Duke Rd
School Number 8
104
County Route 51A
Maiden Lane Rd
Jones Corners

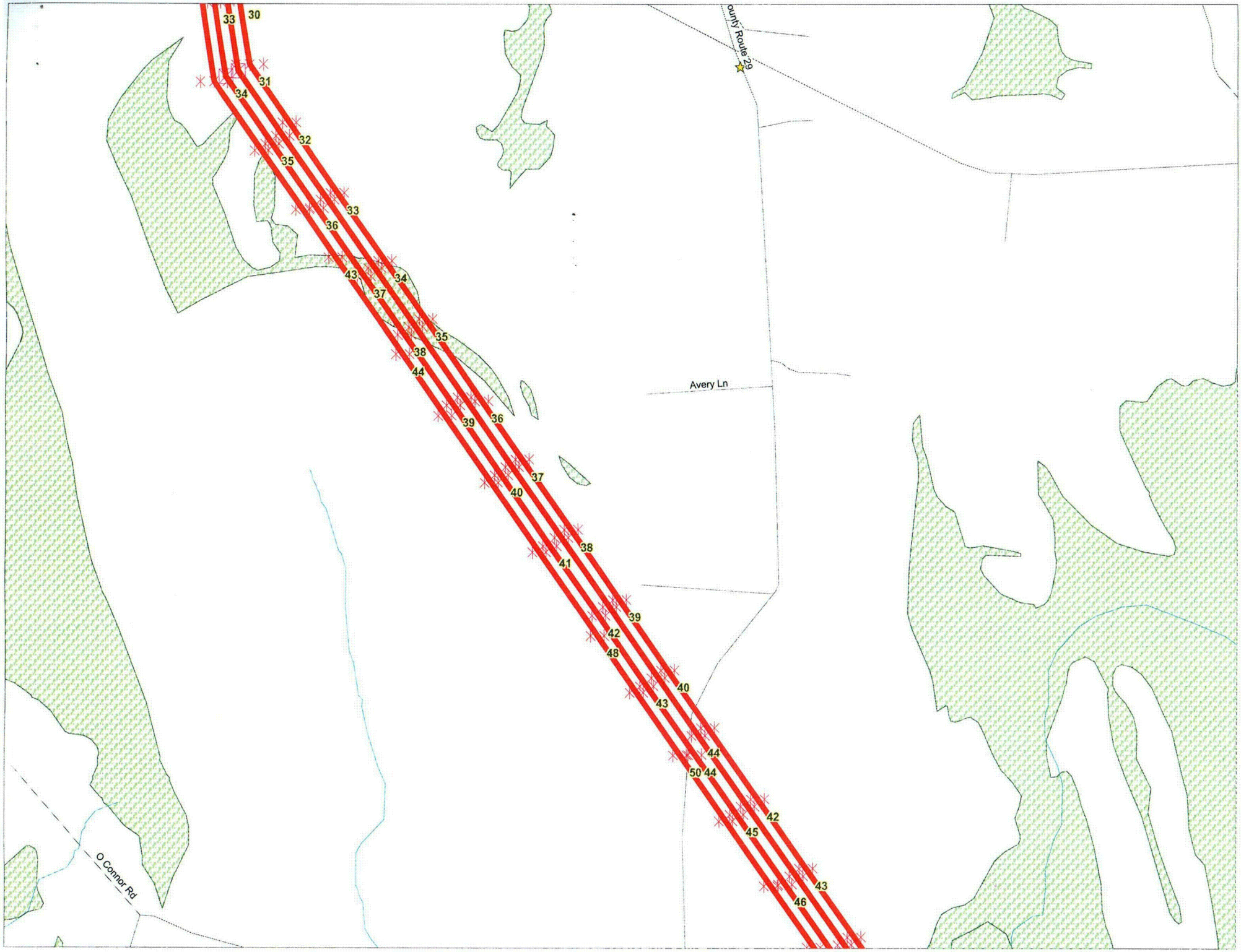
ounty Route 29
Avery Ln
O Connor Rd
30
33
31
34
32
35
33
36
34
43
37
35
38
44
36
39
37
40
38
41
39
42
48
40
43
44
50 44
42
45
43
46

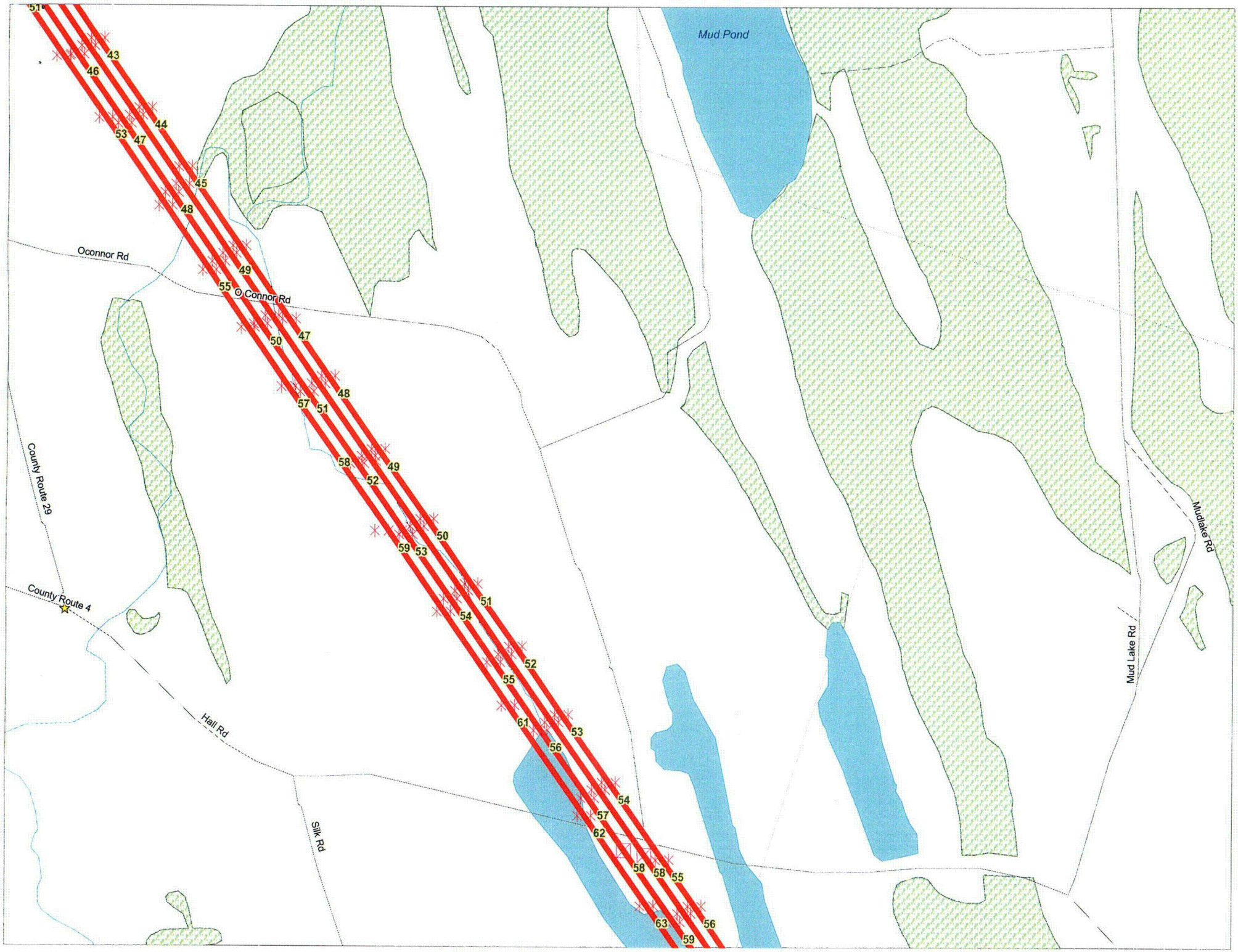
Mud Pond
Oconnor Rd
O Connor Rd
County Route 29
County Route 4
Hall Rd
Silk Rd
Mudlake Rd
Mud Lake Rd

County Route 4
Hall Rd
Silk Rd
Mc Dougall Rd
57
58
58
55
63
56
59
57
60
58
61
59
65
62
60
63
66
61
64
67
62
65
63
66
64
67
65
68
66
69
69.05
70
70

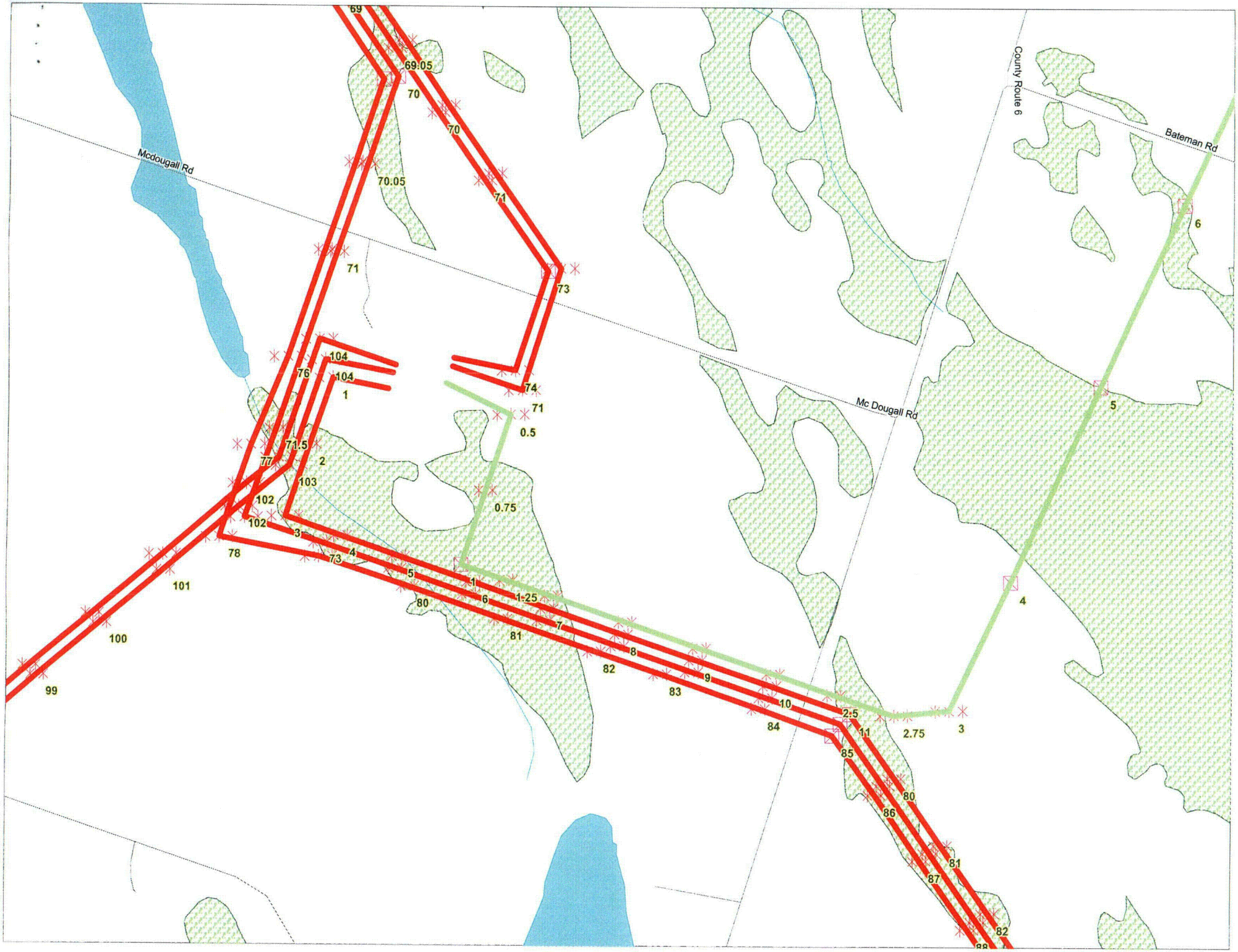

Mcdougall Rd
Mc Dougall Rd
County Route 6
Bateman Rd
69
69.05
70
70
70.05
71
71
73
104
104
76
1
74
71
0.5
71.5
77
2
103
102
102
0.75
3
78
4
73
5
1
1.25
6
80
7
81
8
82
9
83
10
84
2.5
11
2.75
3
85
80
86
81
87
82
88
101
100
99
6
5
4

C08