

CIMARRON CORPORATION

P.O. BOX 315 • CRESCENT, OK 73028

July 1, 2004

Mr. Kenneth Kalman
Low-Level Waste & Decommissioning Projects Branch
Division of Waste Management
Office of Nuclear Materials Safety & Safeguards
U. S. Nuclear Regulatory Commission
Washington, D.C. 20555


Re: Docket No. 70-925; License No. SNM-928
Seep 1206 Area Cross-Sections

Dear Mr. Kalman:

In accordance with your request, Cimarron Corporation (Cimarron) submits herein draft cross-sections for the area surrounding Seep 1206. These draft figures were prepared based on assessment work performed prior to May 2004. They may be modified based on NRC's or others' comments prior to submittal of a groundwater assessment report for the Seep 1206 area.

If you have questions or comments, please call me at 405-282-5680, ext. 120 (Cimarron) or 918-223-2522 (Cushing).

Sincerely,



Jeff Lux
Manager, Planning and Regulatory Compliance

xc: D. Blair Spitzberg, NRC Region IV

MMSS01

**THIS PAGE IS AN
OVERSIZED DRAWING OR
FIGURE,**

**THAT CAN BE VIEWED AT THE
RECORD TITLED:
"DRAFT SEEP 1206 AREA CROSS -
SECTION C-C'."**

WITHIN THIS PACKAGE..

D-01

D
SOUTHWEST

1349

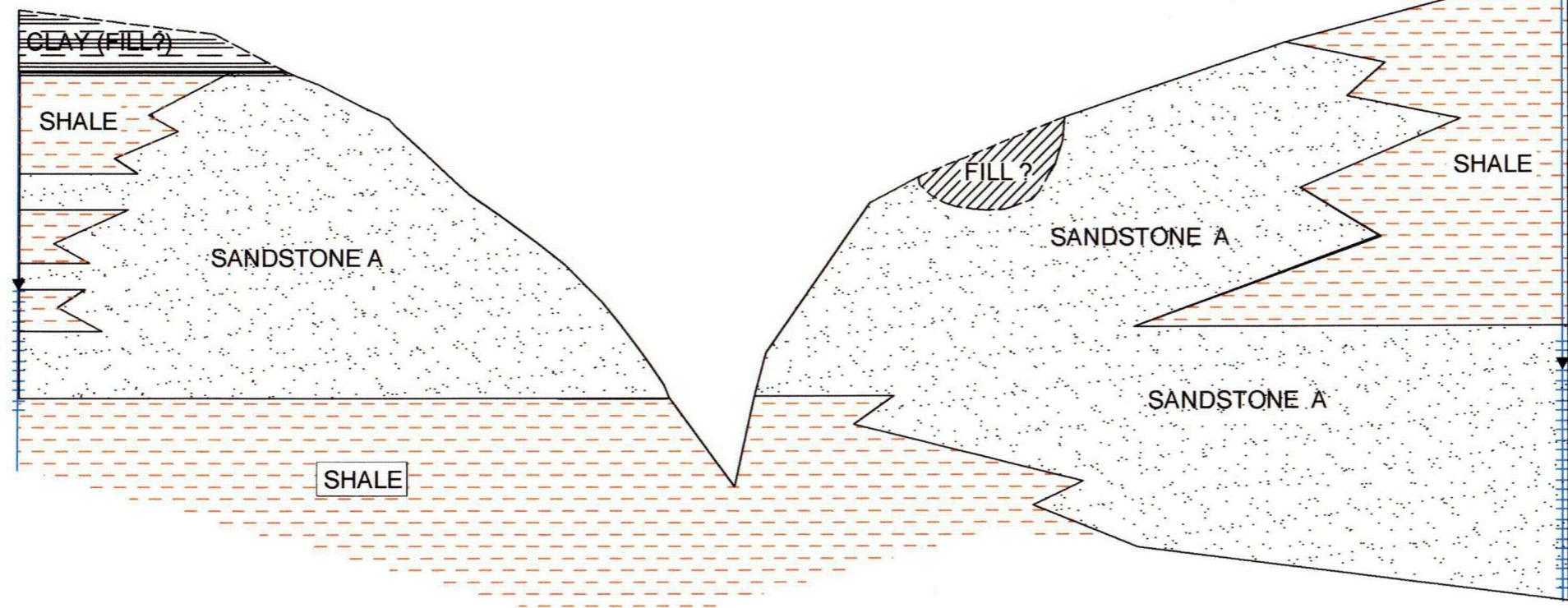
D'
NORTHEAST

1355

1000
AMSL
990
980
970
960
950

1000
AMSL
990
980
970
960
950

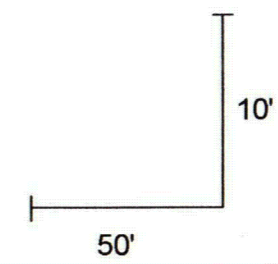
SURFACE ELEVATIONS BETWEEN
SURVEY LOCATIONS ESTIMATED
FROM TOPOGRAPHIC MAP



▼ Water Level Data - May 24, 2004

Dashed Line = Inferred
Data

Screened
interval



CIMARRON FACILITY
DRAFT
SEEP 1206 AREA
CROSS-SECTION D - D'
DATE: 5/07/04
REVISED:

C01

**THIS PAGE IS AN
OVERSIZED DRAWING OR
FIGURE,**

**THAT CAN BE VIEWED AT THE
RECORD TITLED:
"DRAFT SEEP 1206 AREA CROSS-
SECTION LOCATION
C-C'
D-D'**

WITHIN THIS PACKAGE..

D-02