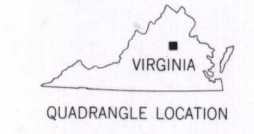
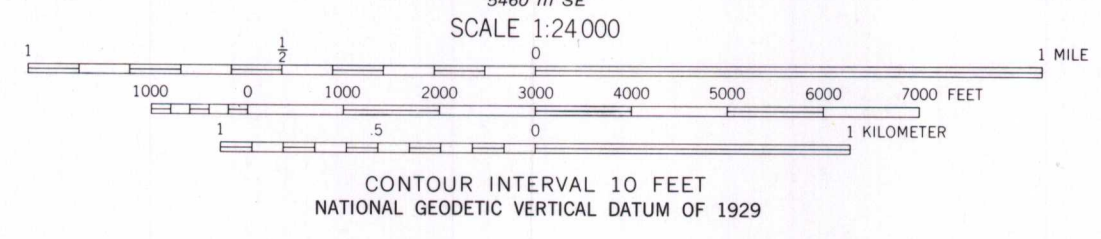
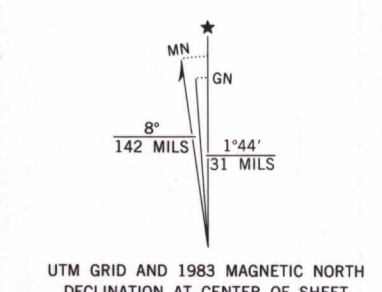


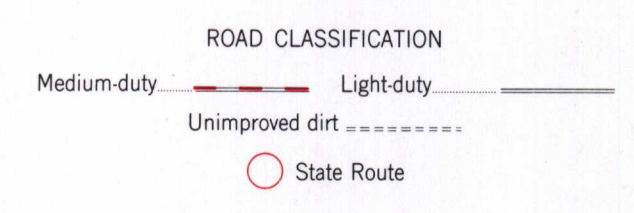


Mapped, edited, and published by the Geological Survey
Control by USGS and NOS/NOAA
Topography by photogrammetric methods from aerial photographs
taken 1963. Field checked 1966. Supersedes Army Map Service
map dated 1942
Polyconic projection. 10,000-foot grid ticks based on Virginia
coordinate system, north zone. 1000-meter Universal Transverse
Mercator grid ticks, zone 18, shown in blue
1927 North American Datum
To place on the predicted North American Datum 1983 move the
projection lines 10 meters south and 25 meters west as shown by
dashed corner ticks
Fine red dashed lines indicate selected fence and field lines where
generally visible on aerial photographs. This information is unchecked
There may be private inholdings within the boundaries of the
National or State reservations shown on this map



THIS MAP COMPLES WITH NATIONAL MAP ACCURACY STANDARDS
FOR SALE BY U.S. GEOLOGICAL SURVEY, DENVER, COLORADO 80225,
OR RESTON, VIRGINIA 22092
AND VIRGINIA DIVISION OF MINERAL RESOURCES, CHARLOTTESVILLE, VIRGINIA 22903
A FOLDER DESCRIBING TOPOGRAPHIC MAPS AND SYMBOLS IS AVAILABLE ON REQUEST

Revisions shown in purple and woodland compiled in cooperation
with Commonwealth of Virginia agencies from aerial photographs
taken 1980 and other sources. This information not field checked
Map edited 1983



BELMONT, VA.
38077-B7-TF-024

1986
PHOTOREVISED 1983
DMA 5460 III NE-SERIES V834

D-04