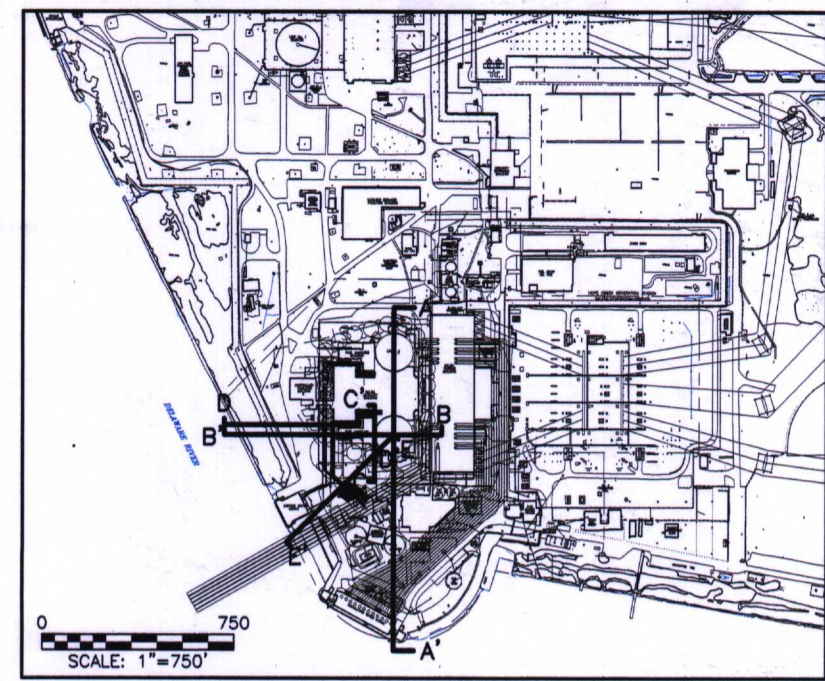


PLAN



KEYMAP

LEGEND:

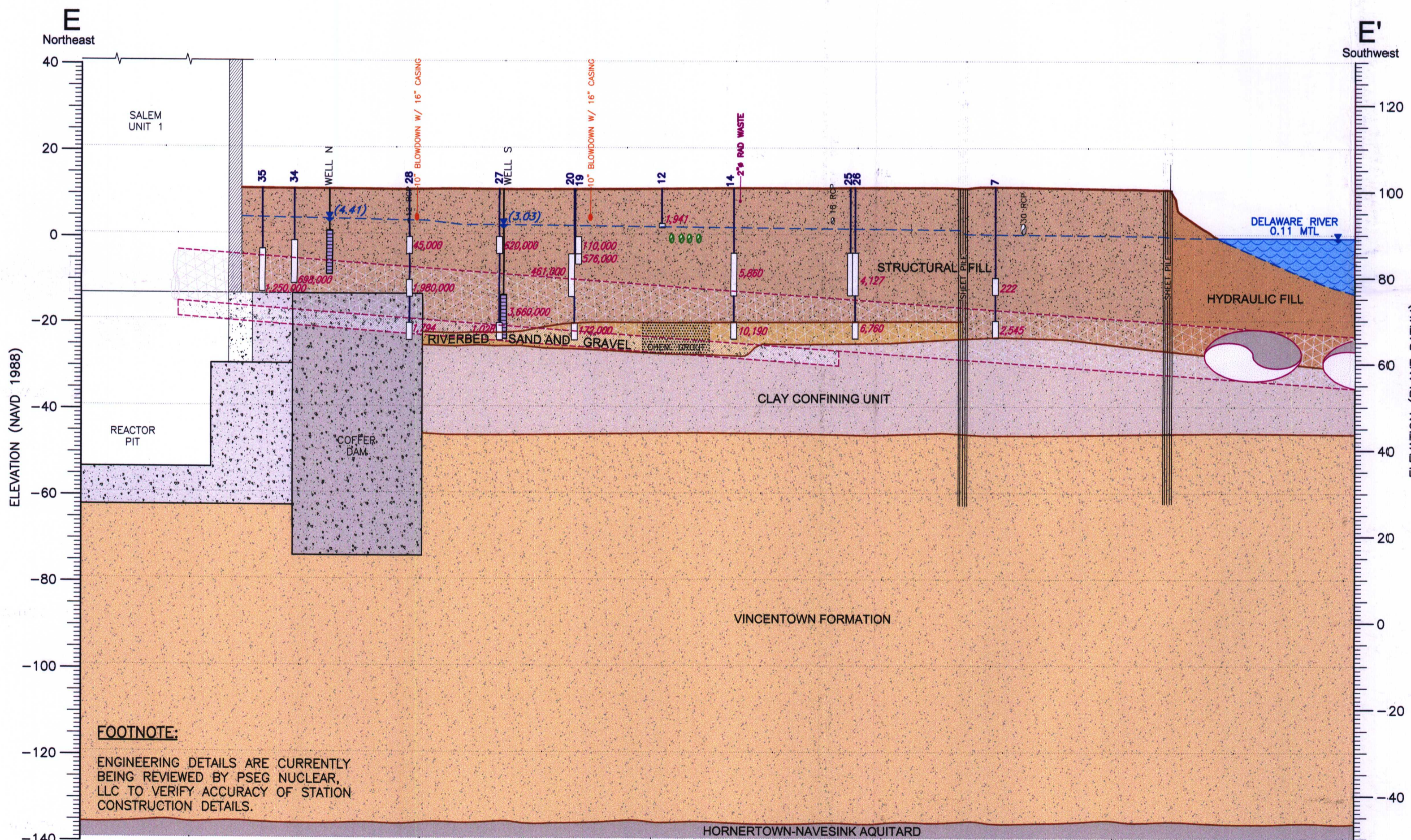
- HYDRAULIC FILL
- STRUCTURAL FILL
- RIVERBED SAND AND GRAVEL
- CLAY CONFINING UNIT
- VINCENTOWN FORMATION
- HORNERTOWN-NAVESINK AQUITARD
- LEAN CONCRETE
- STRUCTURAL CONCRETE
- SEISMIC GAP (STYROFOAM)

- BLOW DOWN PIPING
- LIQUID "RAD" WASTE LINE
- SHEET PILE
- SERVICE WATER PIPING
- CIRCULATING WATER OUTLET PIPING
- CIRCULATING WATER INLET PIPING
- STORM SEWER PIPING
- CATCH BASIN
- MANHOLE (STORM SEWER)
- RCP REINFORCED CONCRETE PIPE
- MTL MEAN TIDE LEVEL
- BUILDING WALL

- WELL R MONITORING WELL SCREENED IN THE ENGINEERED FILL WITHIN THE COFFERDAM, 20 FEET DEEP (WELLS M, N, O, R)
- WELL S MONITORING WELL SCREENED IN THE SHALLOW, WATER TABLE AQUIFER OUTSIDE THE COFFERDAM, 35 FEET DEEP (WELLS S, T, U, W)
- WELL L MONITORING WELL SCREENED IN THE VINCENTOWN FORMATION, 80 FEET DEEP (WELLS K, L, P, Q, V.)
- PHASE I SAMPLE LOCATION
- PHASE II SAMPLE LOCATION

- SEISMIC GAP
- PROPERTY BOUNDARY
- WELL DESIGNATION
- TEMPORARY WELL DESIGNATION
- EXISTING LAND SURFACE
- BOREHOLE/WELL CASING
- WATER-LEVEL ELEVATION 26 JUNE 2003 (NAVD 1988)
- SCREENED INTERVAL


ANALYTICAL TRITIUM RESULTS FROM SUPPLEMENTAL GROUNDWATER INVESTIGATION (AUGUST 2003) - pCu/L



SECTION

FOOTNOTE:
ENGINEERING DETAILS ARE CURRENTLY BEING REVIEWED BY PSEG NUCLEAR, LLC TO VERIFY ACCURACY OF STATION CONSTRUCTION DETAILS.

G:\PROJECT\PSEG\Salem\NP000571.0003 - Remedial Investigation\RIWP Addendum\Final v2_cadd\FIG-6-9 CROSS SECTIONS B-E.dwg, 12/1/2004 5:37pm



NO.	DATE	REVISION DESCRIPTION	MGW	BP
1	9/8/03	CLIENT SUBMITTAL	BY	CKD

ARCADIS

6 Terry Drive
Suite 300, Newtown, PA 18940
Tel: 267/685-1800 Fax: 267/685-1801

PSEG NUCLEAR, LLC
SALEM GENERATING STATION
ARTIFICIAL ISLAND
HANCOCK'S BRIDGE, NEW JERSEY

DRAWN M. WASILEWSKI	DATE 9/26/03	PROJECT MANAGER P. MILONIS	DEPARTMENT MANAGER D. FULTON
FACILITY CROSS SECTION E-E'		LEAD DESIGN PROF. S. POTTER	CHECKED B. PIERCE
		PROJECT NUMBER NP000571.0003	DRAWING NUMBER 9

0-08