

**APPENDIX A**  
**FIGURES**

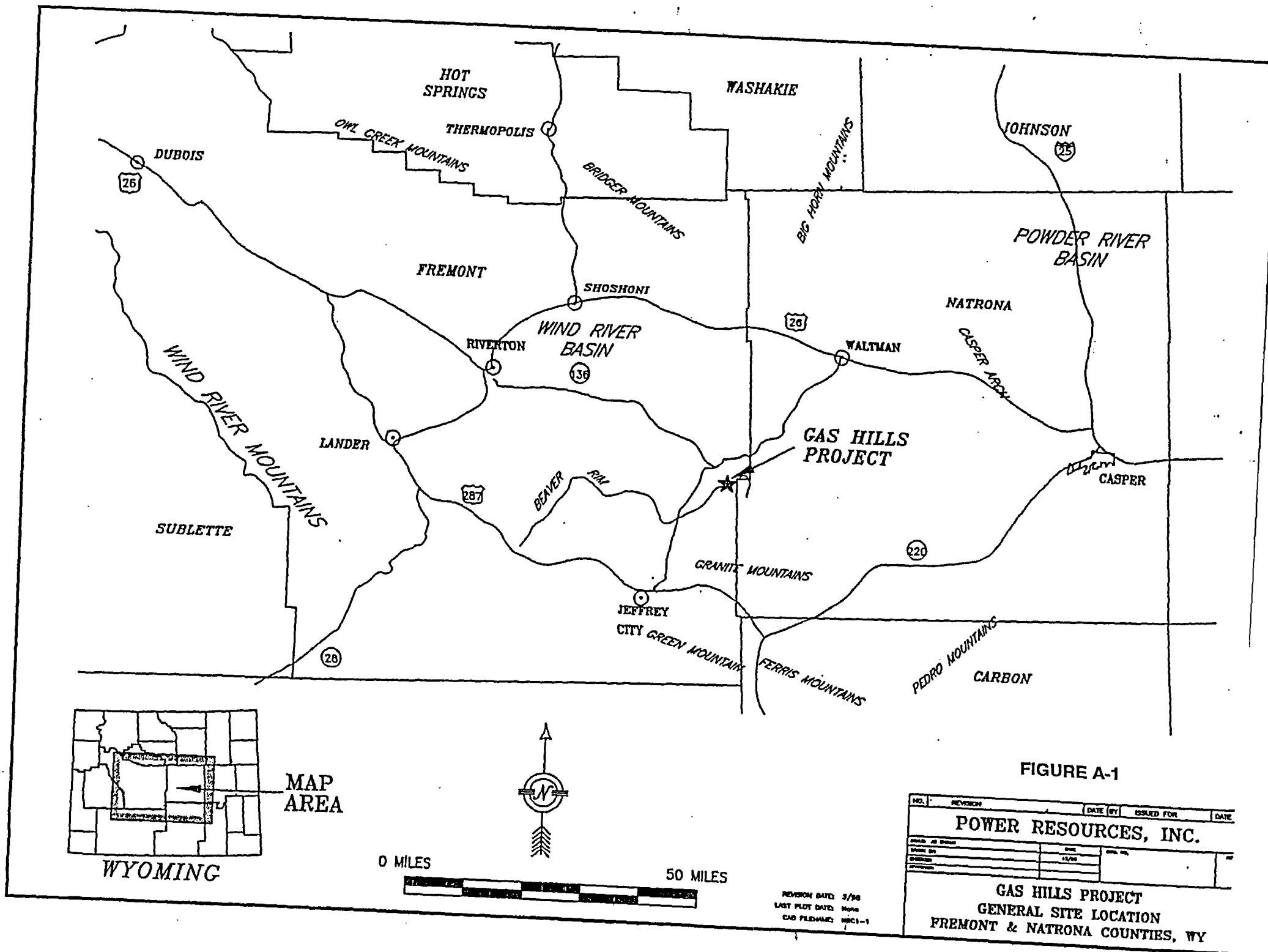
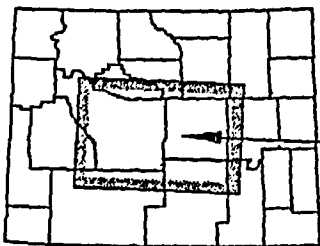



FIGURE A-1



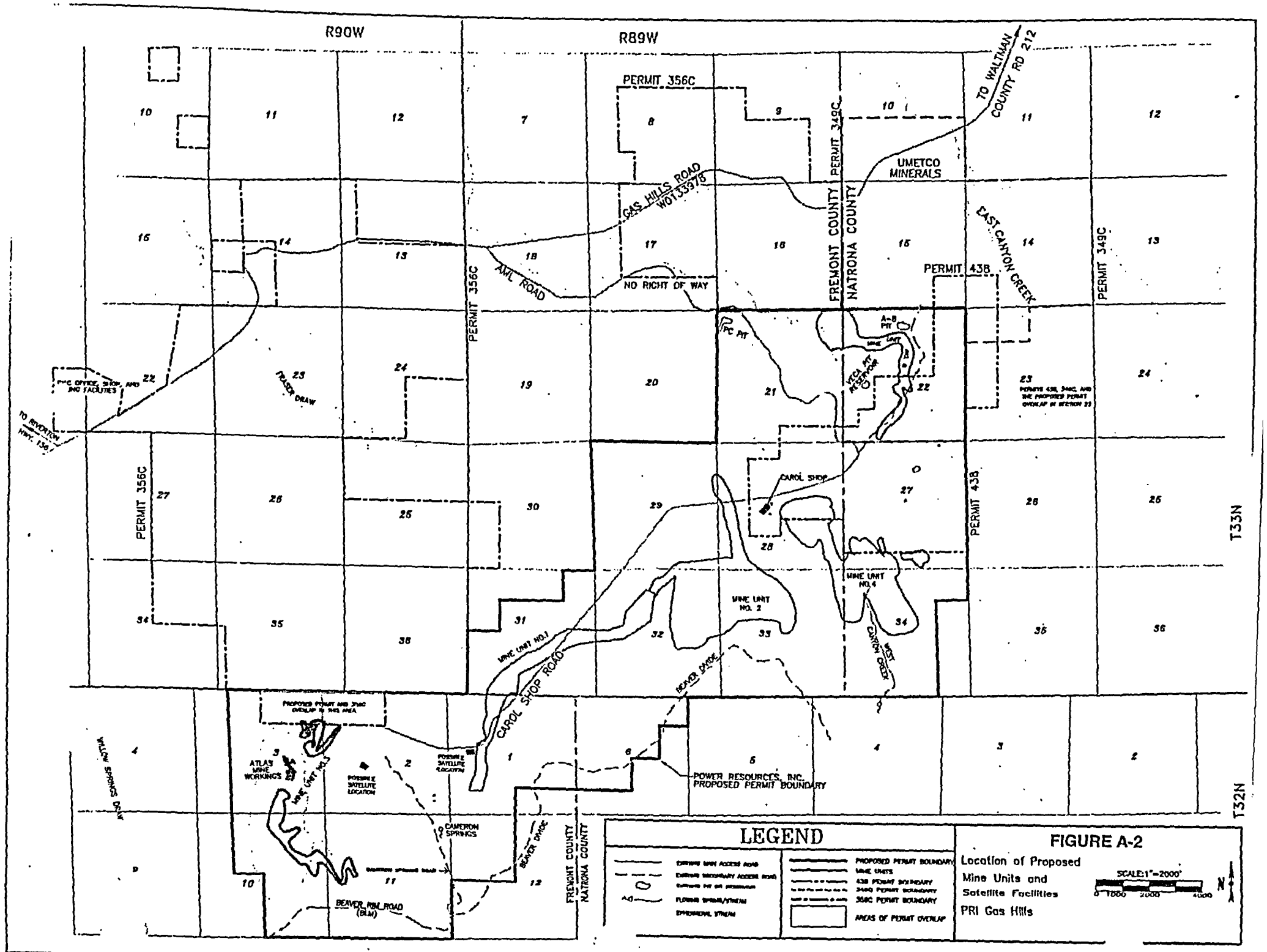
MAP AREA

WYOMING



REVISION DATED: 3/78  
 LAST PLOT DATE: None  
 CAD FILENAME: MRC1-1

NO.	REVISION	DATE (BY)	ISSUED FOR	DATE
<b>POWER RESOURCES, INC.</b>				
SCALE AS SHOWN	DATE	BY		
PROJECT NO.	12/78			
CUSTOMER				
DESCRIPTION				
<b>GAS HILLS PROJECT          GENERAL SITE LOCATION          FREMONT &amp; NATRONA COUNTIES, WY</b>				



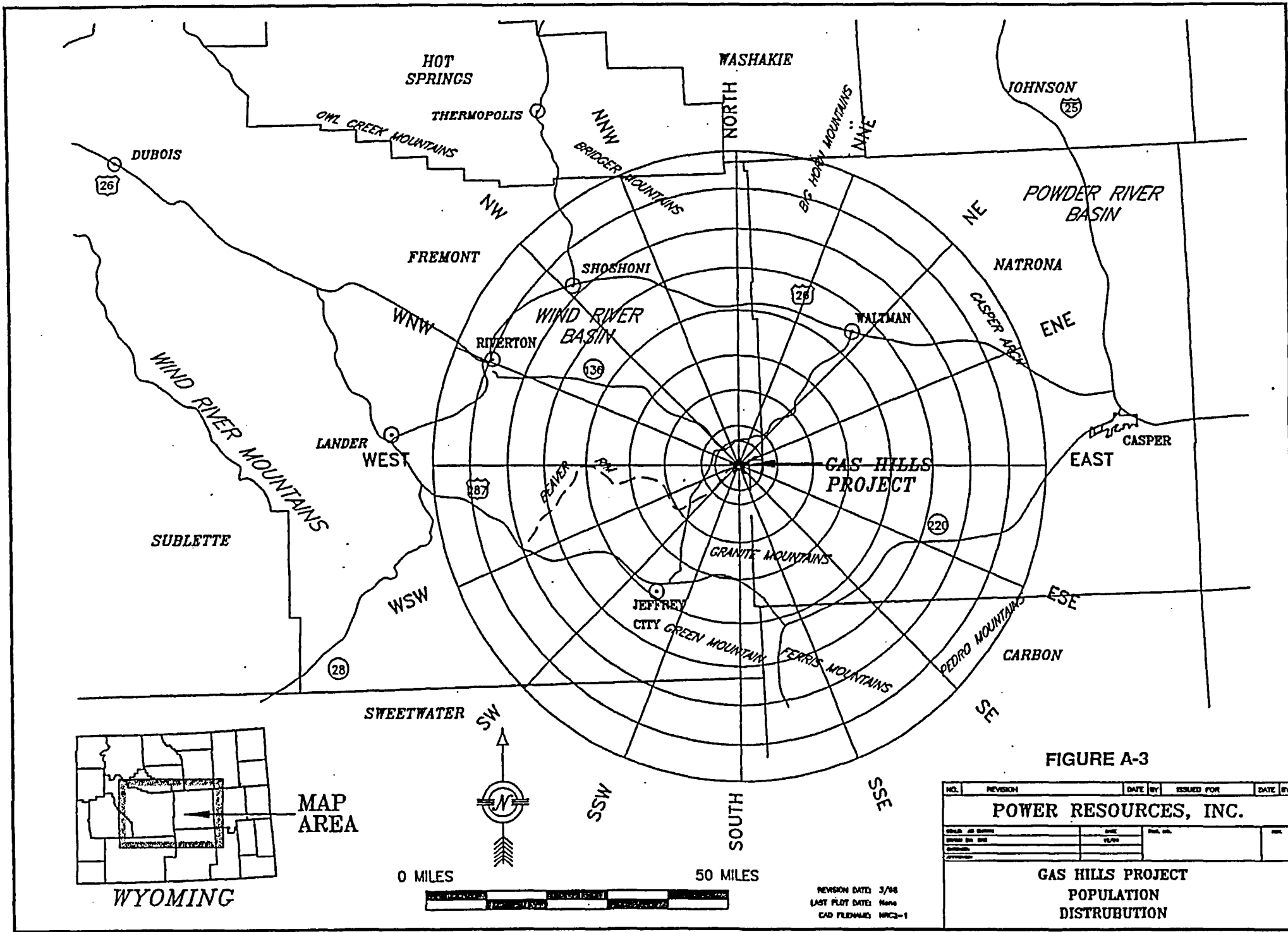
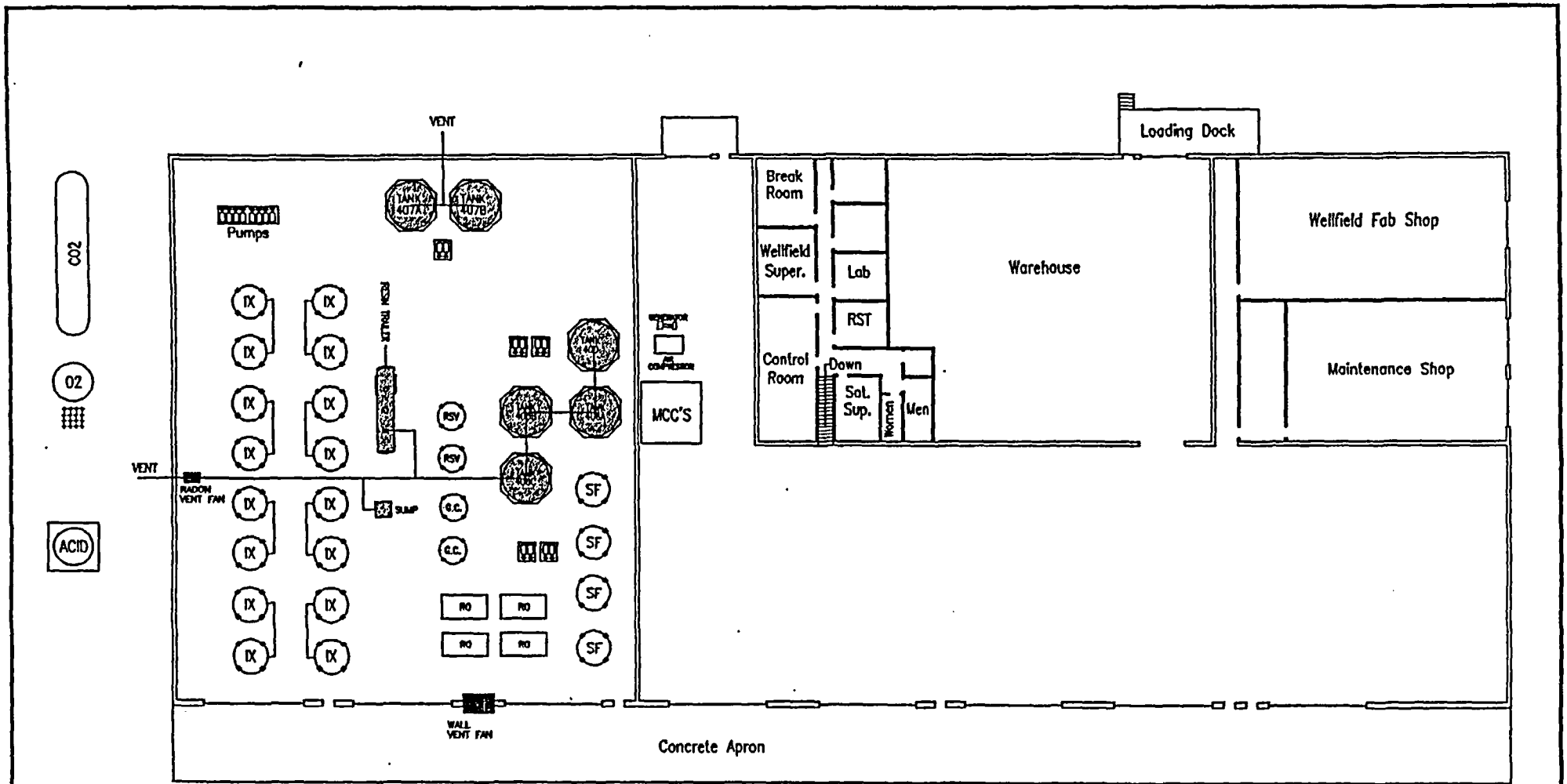


FIGURE A-3

NO.	REVISION	DATE BY	ISSUED FOR	DATE BY
<b>POWER RESOURCES, INC.</b>				
SCALE AS SHOWN	DATE	FILE NO.		
ISSUED BY	12/79			
DATE				

**GAS HILLS PROJECT  
POPULATION  
DISTRIBUTION**

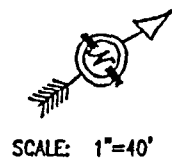
REVISION DATE: 3/88  
LAST PLOT DATE: None  
CAD FILENAME: WRC-1



KEY

- |    |                      |     |                      |
|----|----------------------|-----|----------------------|
| IX | ION EXCHANGE COLUMN  | RSV | RESIN STORAGE VESSEL |
| SF | SAND FILTER          | GC  | GUARD COLUMN         |
| RO | REVERSE OSMOSIS UNIT |     |                      |

 POTENTIAL RADON SOURCE LOCATIONS



REVISION DATE: 3/98  
 LAST PLOT DATE:  
 CAD FILENAME: MWCS-2

FIGURE A-4

NO.	REVISION	DATE (BY)	ISSUED FOR	DATE (BY)
<b>POWER RESOURCES, INC.</b>				
GAS HILLS PROJECT CAROL SHOP NATRONA & FREMONT COUNTIES, WY				

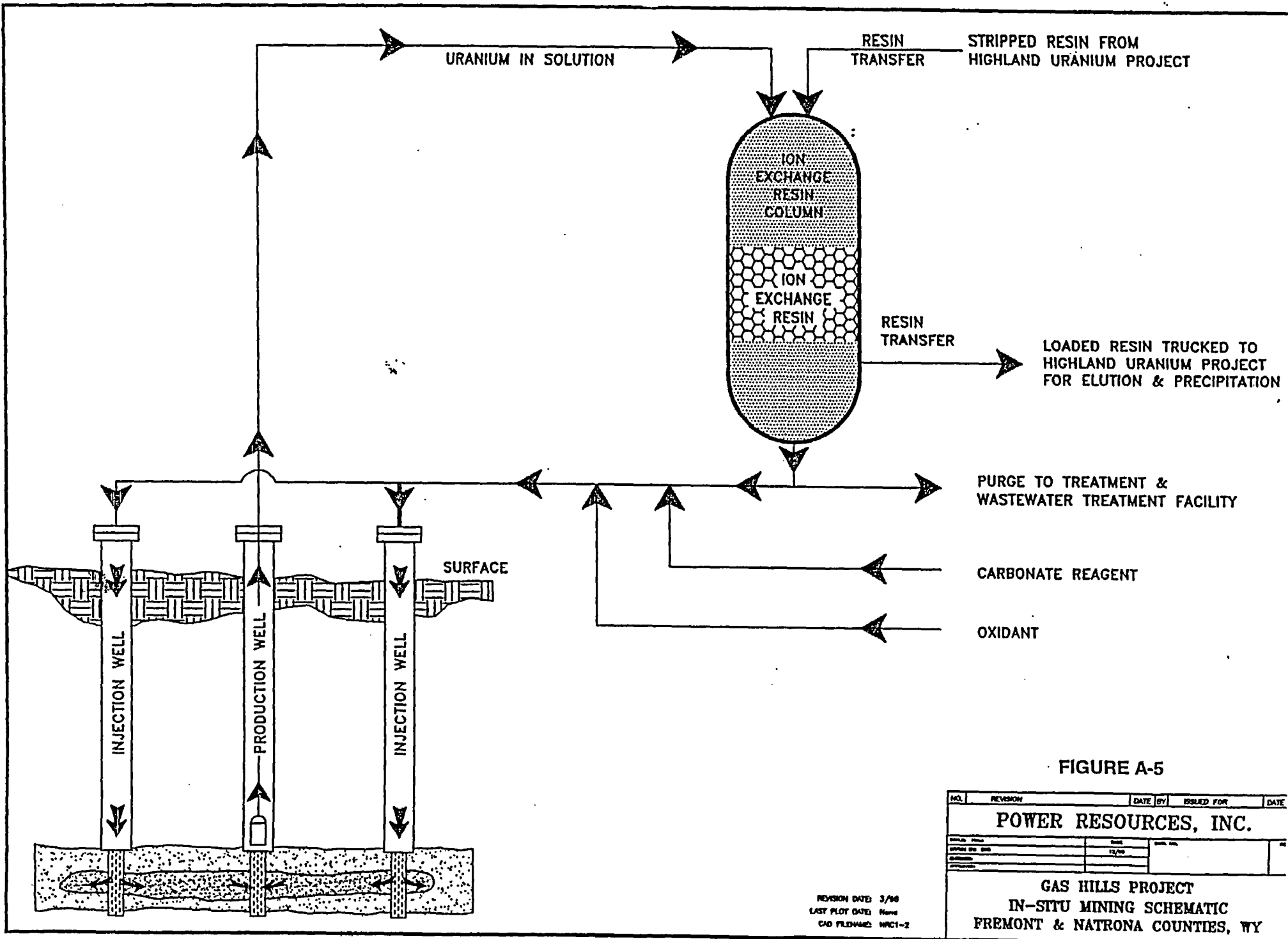


FIGURE A-5

NO.	REVISION	DATE	BY	ISSUED FOR	DATE
<b>POWER RESOURCES, INC.</b>					
<b>GAS HILLS PROJECT</b> <b>IN-SITU MINING SCHEMATIC</b> <b>FREMONT &amp; NATRONA COUNTIES, WY</b>					