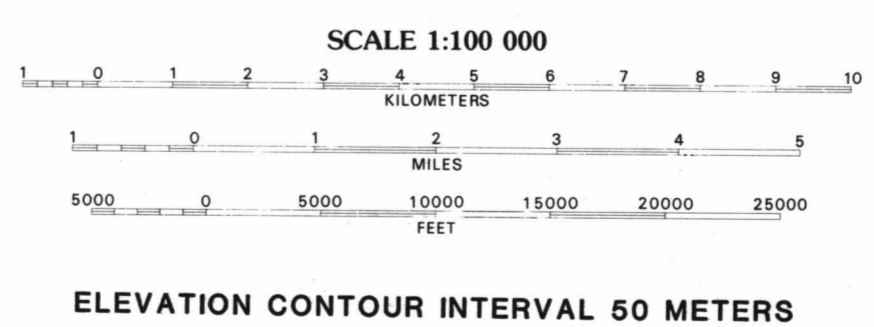
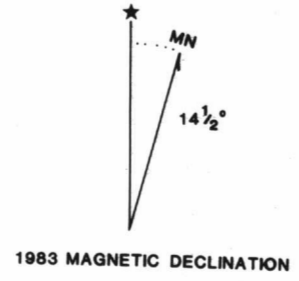
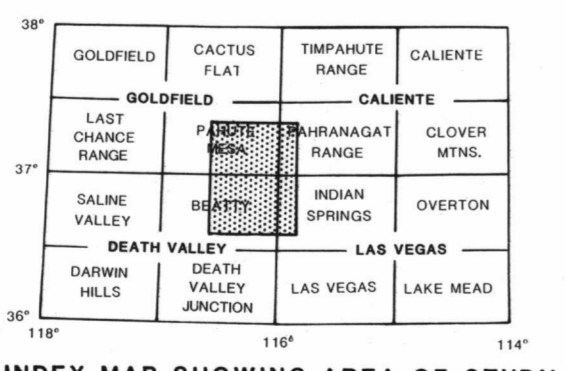


Map from U.S. Geological Survey 1:100,000
Indian Springs, 1976, Beatty, Pahreanaga
Range, 1978, Pahute Mesa, 1979
Universal Transverse Mercator



MAGNETIC ANOMALY CONTOUR INTERVALS 40 AND 200 NANOTESLAS

PRELIMINARY AEROMAGNETIC MAP OF THE NEVADA TEST SITE AND VICINITY,

By
K. S. Kirchoff-Stein, D. A. Ponce, and B. A. Chuchel
1989

D-01B