DEPARTMENT OF THE INTERIOR
UNITED STATES GEOLOGICAL SURVEY

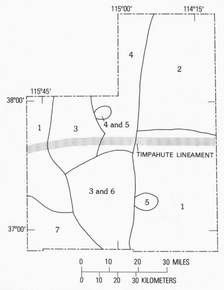

INDEX MAP OF LINCOLN COUNTY SHOWING AREAS MAPPED BY AUTHORS AND BY OTHERS, AND LOCATION OF TIMPAHUTE LINEAMENT

Contacts of surficial deposits and contacts of Tertiary rocks with pre-Tertiary rocks taken from Tschanz and Pampeyan (1970) with slight modifications

1. E. B. Ekren, 1971
2. P. P. Orkild, 1971
3. G. L. Dixon, 1971
4. K. A. Sargent, 1971
5. D. C. Noble, 1966
6. E. F. Cook, 1965
7. E. N. Hinrichs, 1971

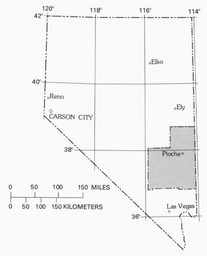

INDEX MAP OF NEVADA SHOWING LOCATION OF LINCOLN COUNTY

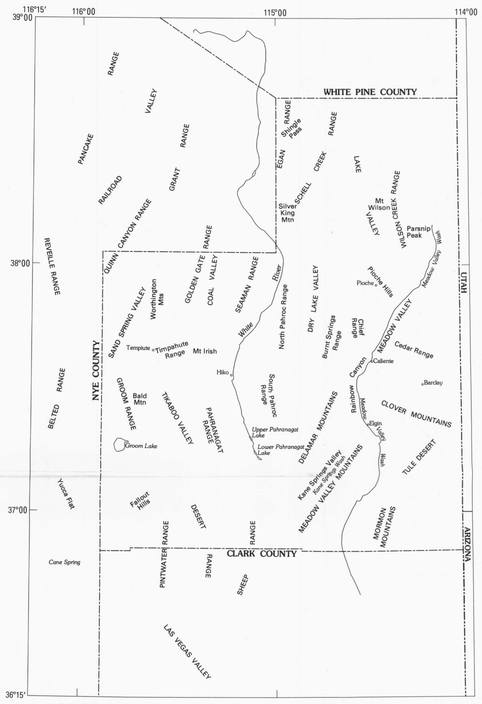

INDEX MAP OF LINCOLN COUNTY AND ADJACENT AREAS SHOWING GEOGRAPHIC NAMES USED IN TEXT

WHITE PINE COUNTY
LINCOLN COUNTY
NYE COUNTY
CLARK COUNTY
UTAH
ARIZONA
EGAN RANGE
SCHELL CREEK RANGE
CAVE VALLEY
LAKE VALLEY
DUTCH JOHN MTN
GRASSY MTN
MOUNT WILSON VOLCANIC CENTER
PARSNIP PEAK VOLCANIC CENTER
COAL VALLEY
SEAMAN RANGE
VOLCANIC CENTER
DRY LAKE VALLEY
BURNT SPRINGS
KANE SPRINGS WASH VOLCANIC CENTER
KANE SPRINGS WASH CALDERA
LOBE OF CALIENTE CALDRON COMPLEX
CALIENTE CALDRON COMPLEX
CLOVER MOUNTAINS
TULE DESERT
MORMON MOUNTAINS
EAST MORMON MOUNTAINS
PAHRANAGAT RANGE
PAHROC RANGE
DELAMAR MOUNTAINS
LAS VEGAS BOMBING AND GUNNERY RANGE
DESERT GAME RANGE
SLIDE MASS
Structural chaos
Numerous mafic dikes
Groom Lake
Sand Spring
Sheep Mountain Lake
Pahranagat Lake
Delamar Lake
Lower Pahranagat Lake
Upper Pahranagat Lake
Kane Springs Wash
Meadow Valley Wash
Clover Valley
Dry Lake Valley
Coal Valley
Garden Valley
Sand Spring Valley
Pahranagat Valley
Pahroc Valley
Meadow Valley
Tikaboo Valley
Emigrant Valley
Buried Hills
Pinnacle Range
Three Lakes Valley
Coyote Spring Valley
Muddy River
Meadow Valley Wash
Kane Springs Wash
Lincoln County
Clark County
Nye County
Utah
Arizona
Nevada
Base
Base line
Mt Diablo
Salt Lake
Gila River
Colorado River
Indian Springs
Las Vegas
Moapa
Caliente
Pioche
Ely
Elgin
Panaca
Hiko
Alamo
Pahranagat
Crystal Springs
Ash Springs
Rox
Groom
Lake
Wilson
Creek
Range
Tunnel Spring Wash
Mormon Peak