Prepared on behalf of the
U.S. Department of Energy

OPEN FILE REPORT 82- 1041

PLATE 1.



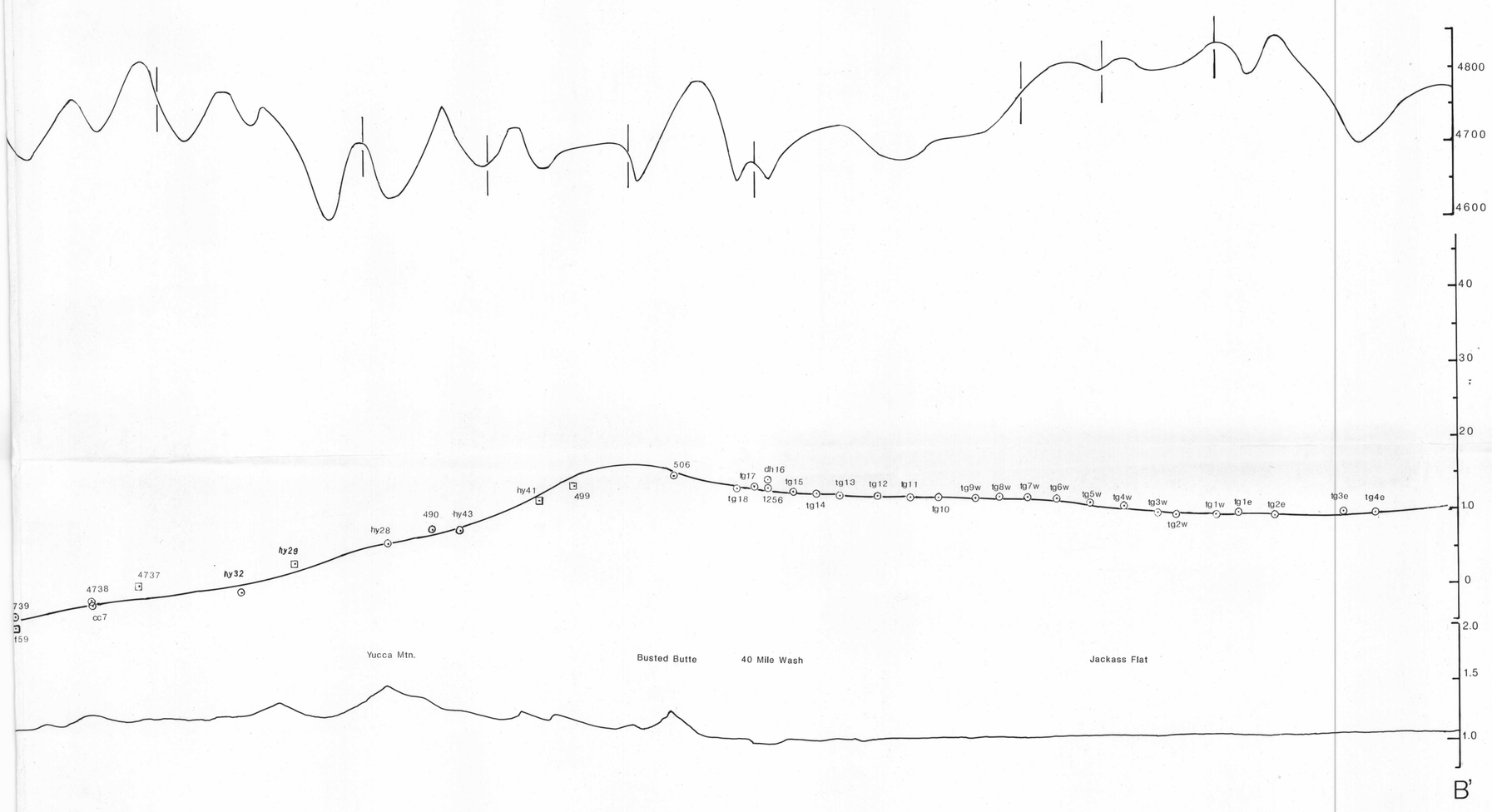

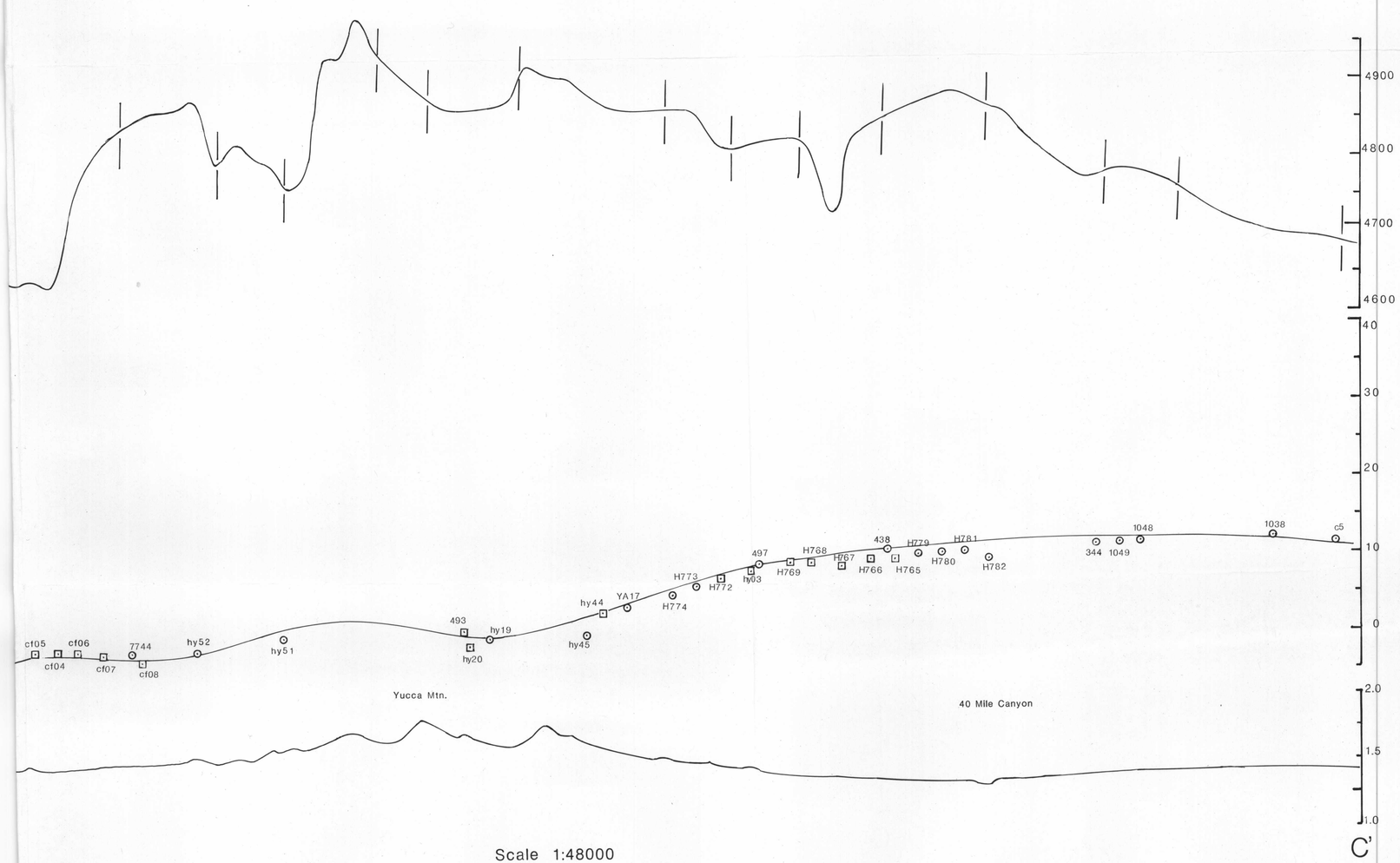

EXPLANATION

Flight line intersection
Flight lines are east-west; 1/4 mile spacing

Gravity station

Gravity station, projected

This plate has not been reviewed for conformity with U.S. Geological Survey editorial standards

Scale 1:48000

0 5000 10000 ft.

0 1 2 3 Km

20 30 40

D01A

ISOSTATIC RESIDUAL GRAVITY, AND TOPOGRAPHY ALONG THREE EAST-WEST PROFILES IN SOUTHWEST NTS