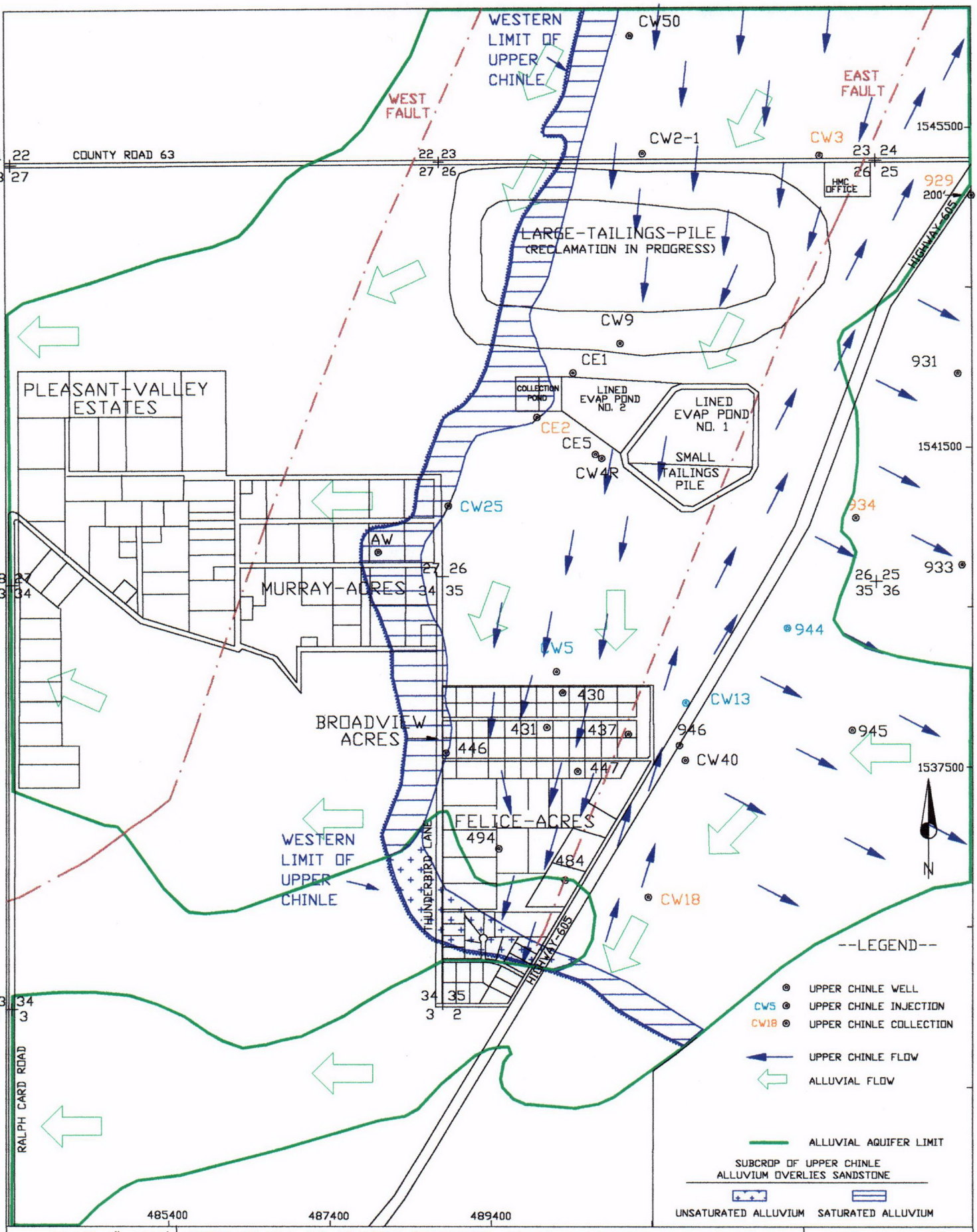

SCALE: 1"=1600' | HOMESTAKE-MILL-AND-ADJACENT-PROPERTIES GRANTS-NM-TOWNSHIP-11&12-N-RANGE-10-W | DATE: 10/04/03

FIGURE 4-4. POST-RESTORATION UPPER CHINLE AND ALLUVIAL GROUND WATER FLOW

c:\dd\projects\2003-06\POST-Q-U

C08

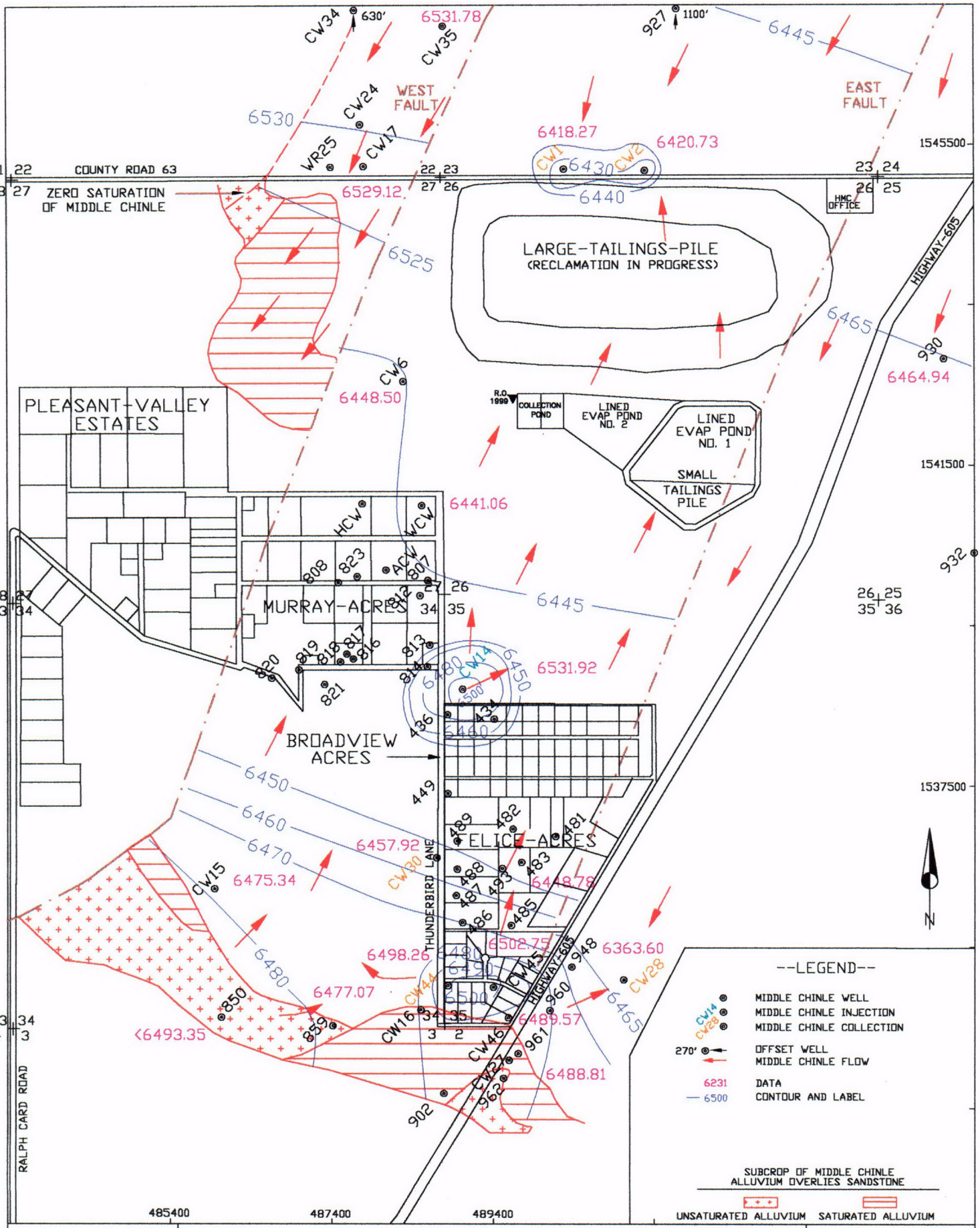

SCALE: 1"=1600' | HOMESTAKE-MILL-AND-ADJACENT-PROPERTIES GRANTS-NM-TOWNSHIP-11&12-N-RANGE-10-W | DATE: 10/17/03

FIGURE 4-5. WATER-LEVEL ELEVATIONS OF THE MIDDLE CHINLE AQUIFER, 2002, FT-MSL

c:\dd\projects\2003-06\MID1600

C09

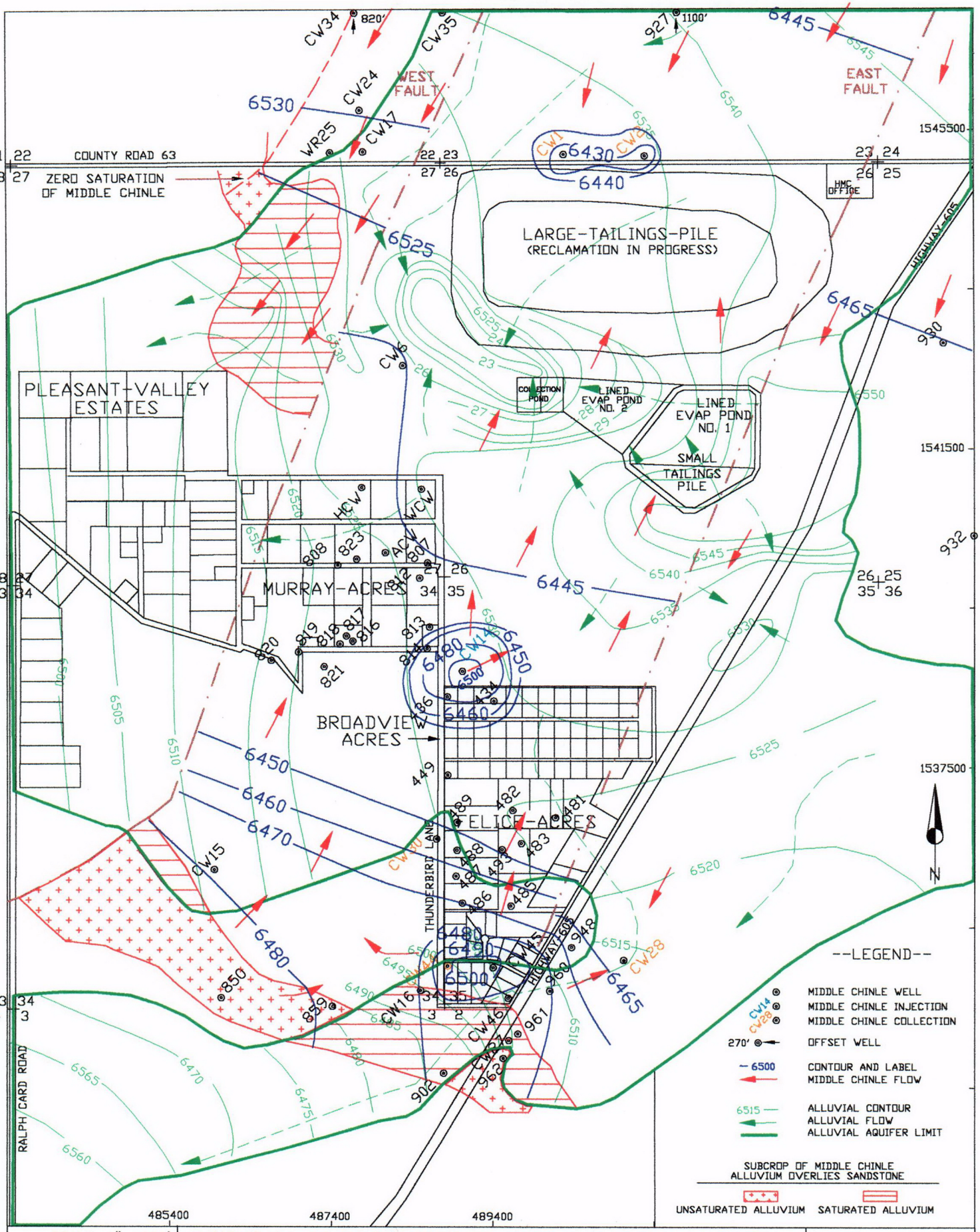

SCALE: 1"=1600' | HOMESTAKE-MILL-AND-ADJACENT-PROPERTIES GRANTS-NM-TOWNSHIP-11&12-N-RANGE-10-W | DATE: 10/17/03

FIGURE 4-6. WATER-LEVEL ELEVATIONS OF THE MIDDLE CHINLE AND ALLUVIAL AQUIFERS, 2002, FT-MSL

c:\dd\projects 2003-06\Q-M

C10

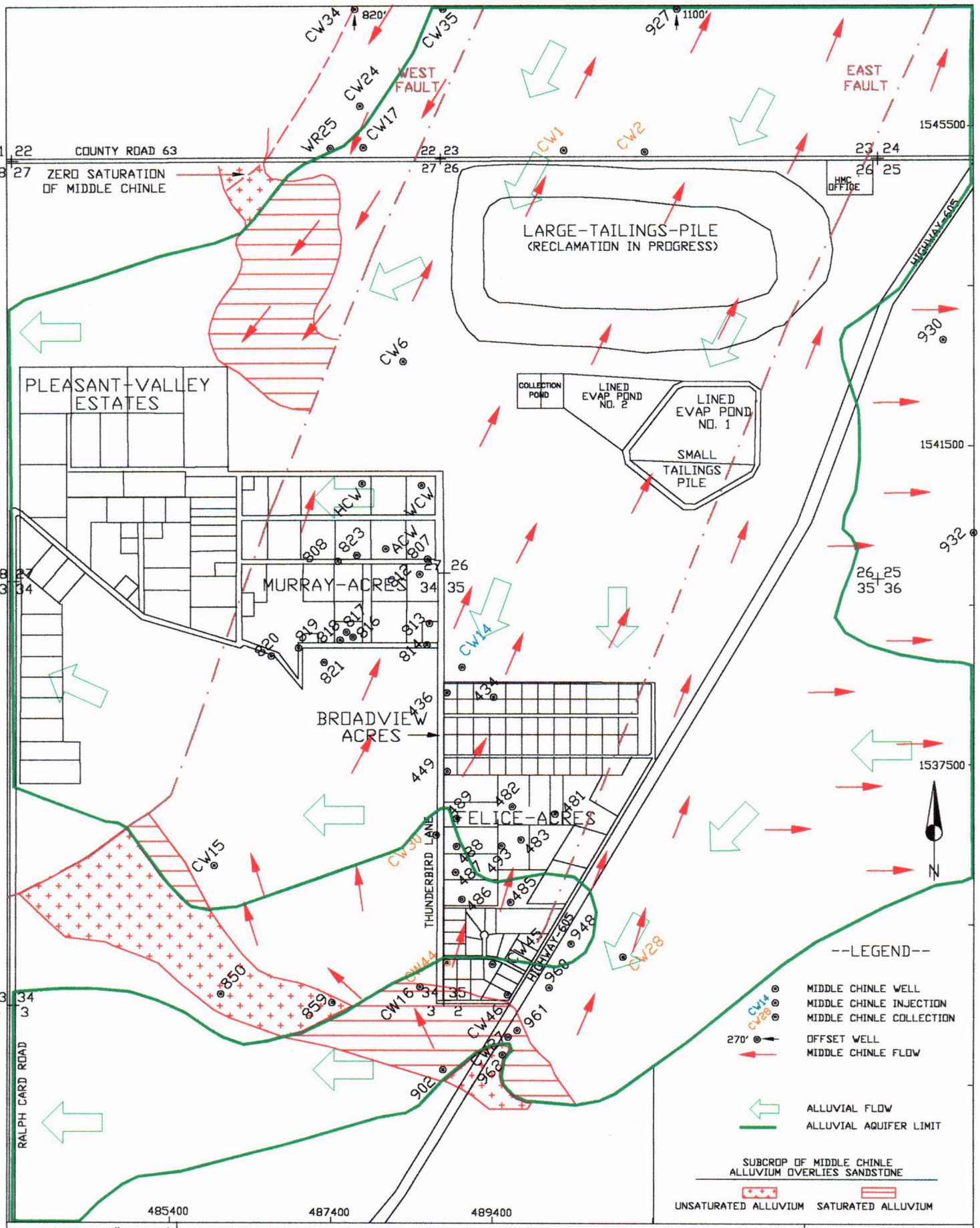

SCALE: 1"=1600' | HOMESTAKE-MILL-AND-ADJACENT-PROPERTIES GRANTS-NM-TOWNSHIP-11&12-N-RANGE-10-W | DATE: 10/04/03

FIGURE 4-7. POST RESTORATION MIDDLE CHINLE AND ALLUVIAL GROUND WATER FLOW

c:\dd\projects 2003-06\Q-M

C11

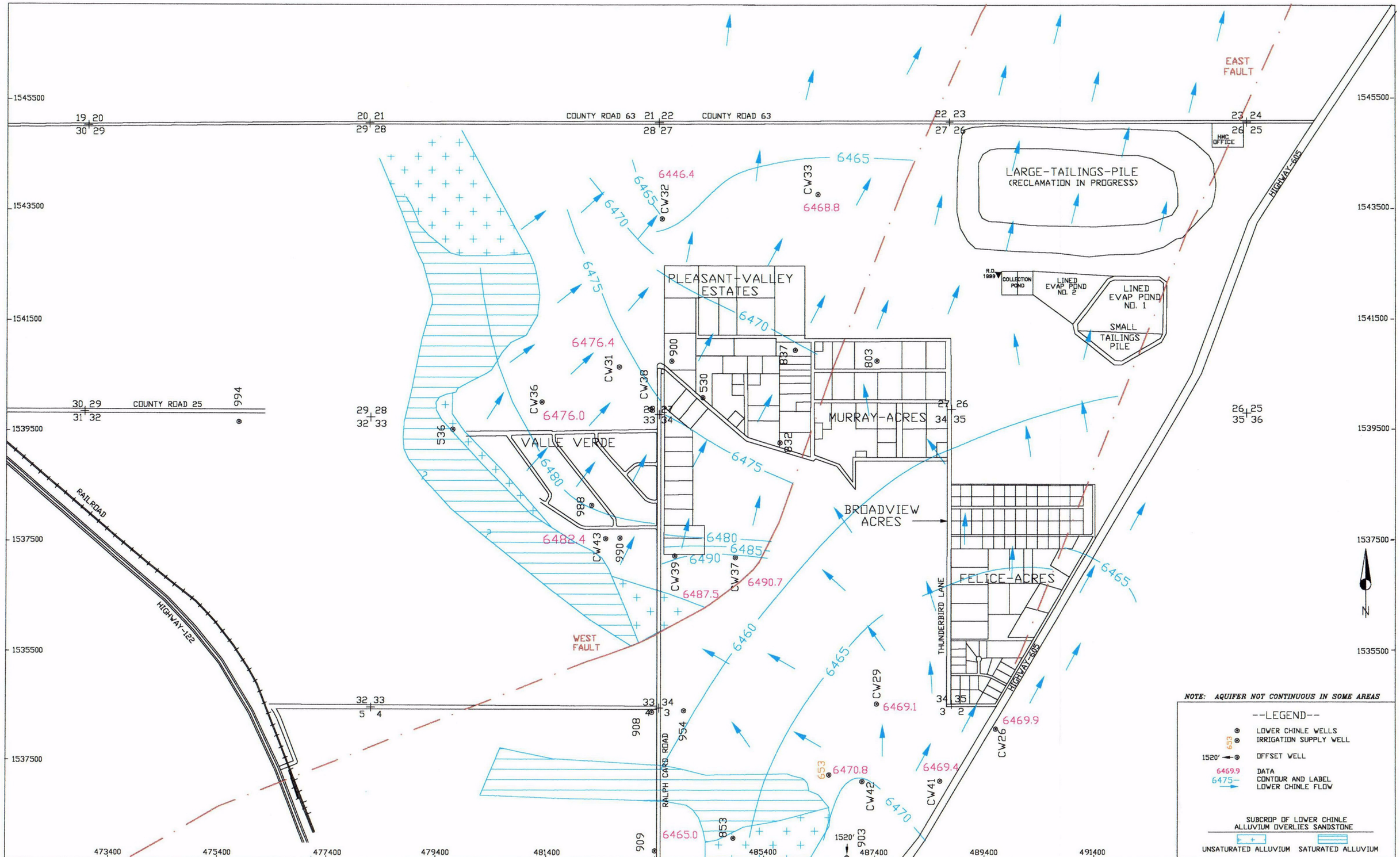

SCALE: 1"=1600'

c:\dd\projects\2003-06\C-LOW03

DATE: 10/16/03

HOMESTAKE-MILL-AND-ADJACENT-PROPERTIES
GRANTS-NM-TOWNSHIP-11&12-N-RANGE-10-W

FIGURE 4-8. WATER-LEVEL ELEVATIONS OF THE LOWER CHINLE AQUIFER, 2002, FT-MSL

C12

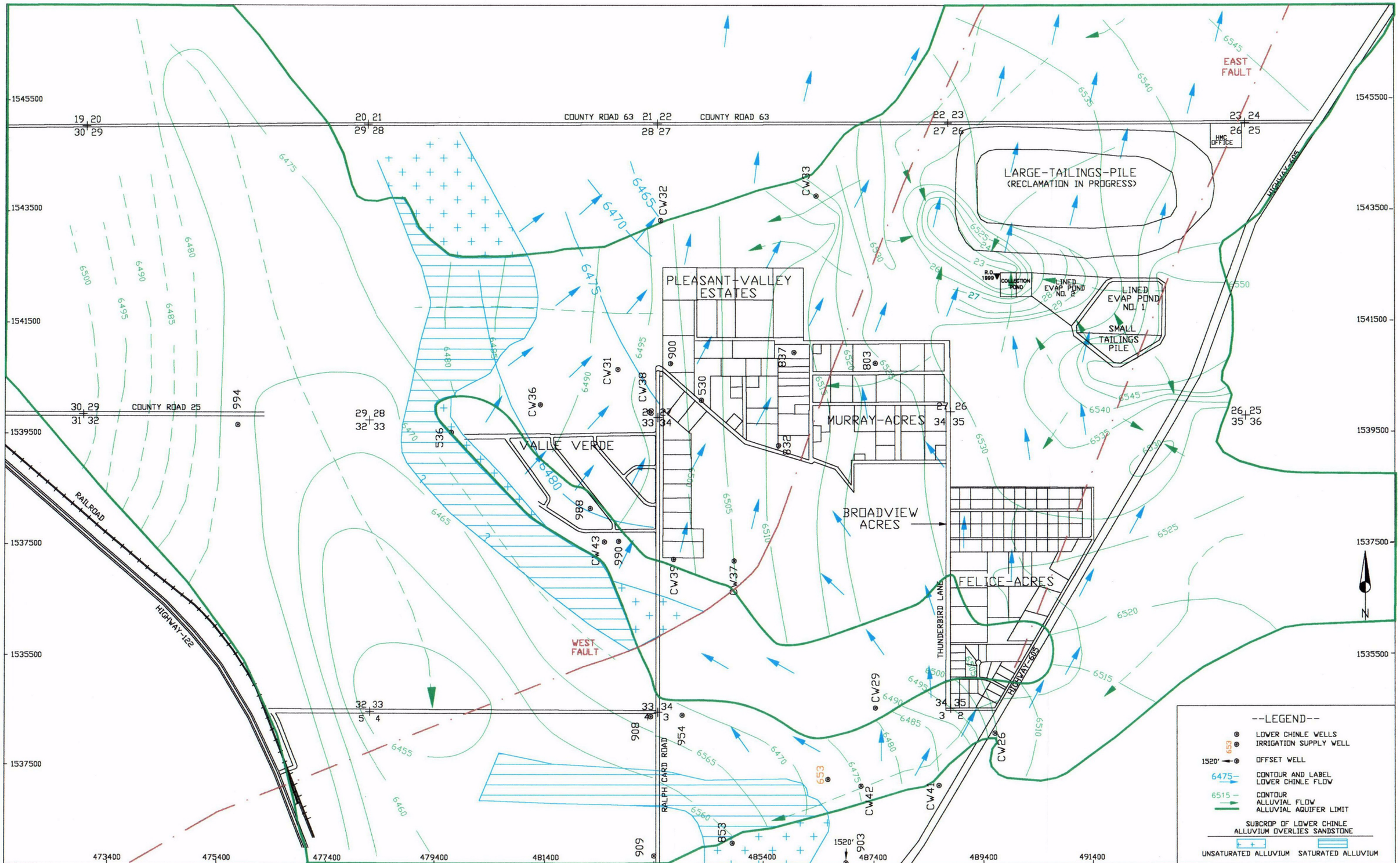

SCALE: 1"=1600'

c:\dd\projects\2003-06\WLEQALLD

DATE: 10/04/03

HOMESTAKE-MILL-AND-ADJACENT-PROPERTIES
GRANTS-NM-TOWNSHIP-11&12-N-RANGE-10-W

FIGURE 4-9. WATER-LEVEL ELEVATIONS OF THE LOWER CHINLE AND ALLUVIAL AQUIFERS, 2002, FT/MSL

C13