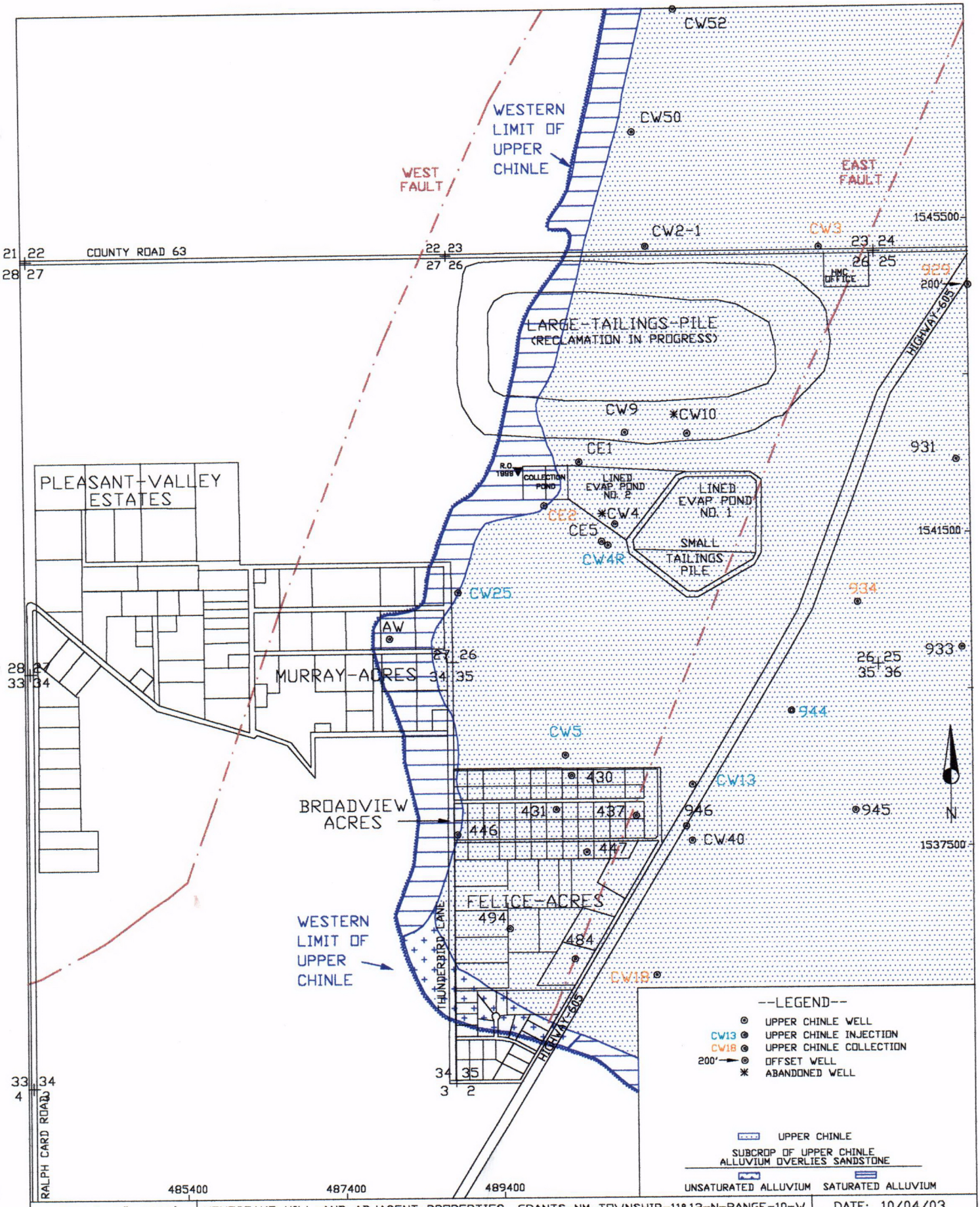

SCALE: 1"=1600' | HOMESTAKE-MILL-AND-ADJACENT-PROPERTIES GRANTS-NM-TOWNSHIP-11&12-N-RANGE-10-W | DATE: 10/04/03

FIGURE 2-6. AREAL EXTENT OF THE UPPER CHINLE AQUIFER AND WELL LOCATIONS

c:\dd\projects\2003-06\UP1600

C08

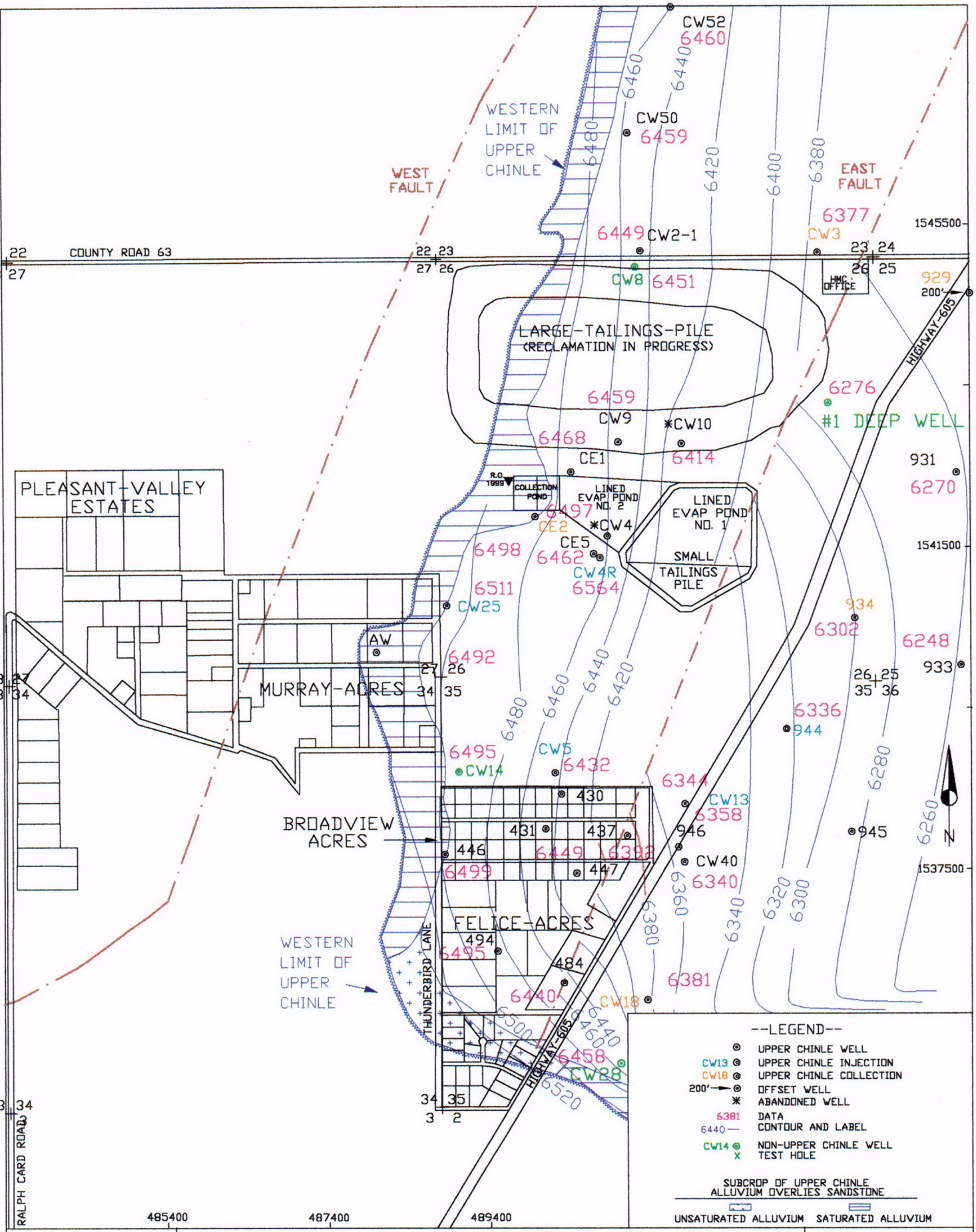

SCALE: 1"=1600' | HOMESTAKE-MILL-AND-ADJACENT-PROPERTIES GRANTS-NM-TOWNSHIP-11&12-N-RANGE-10-W | DATE: 10/16/03

FIGURE 2-7. ELEVATION OF THE TOP OF THE UPPER CHINLE AQUIFER, FT-MSL

c:\dd\projects\2003-06\UP1600

C09

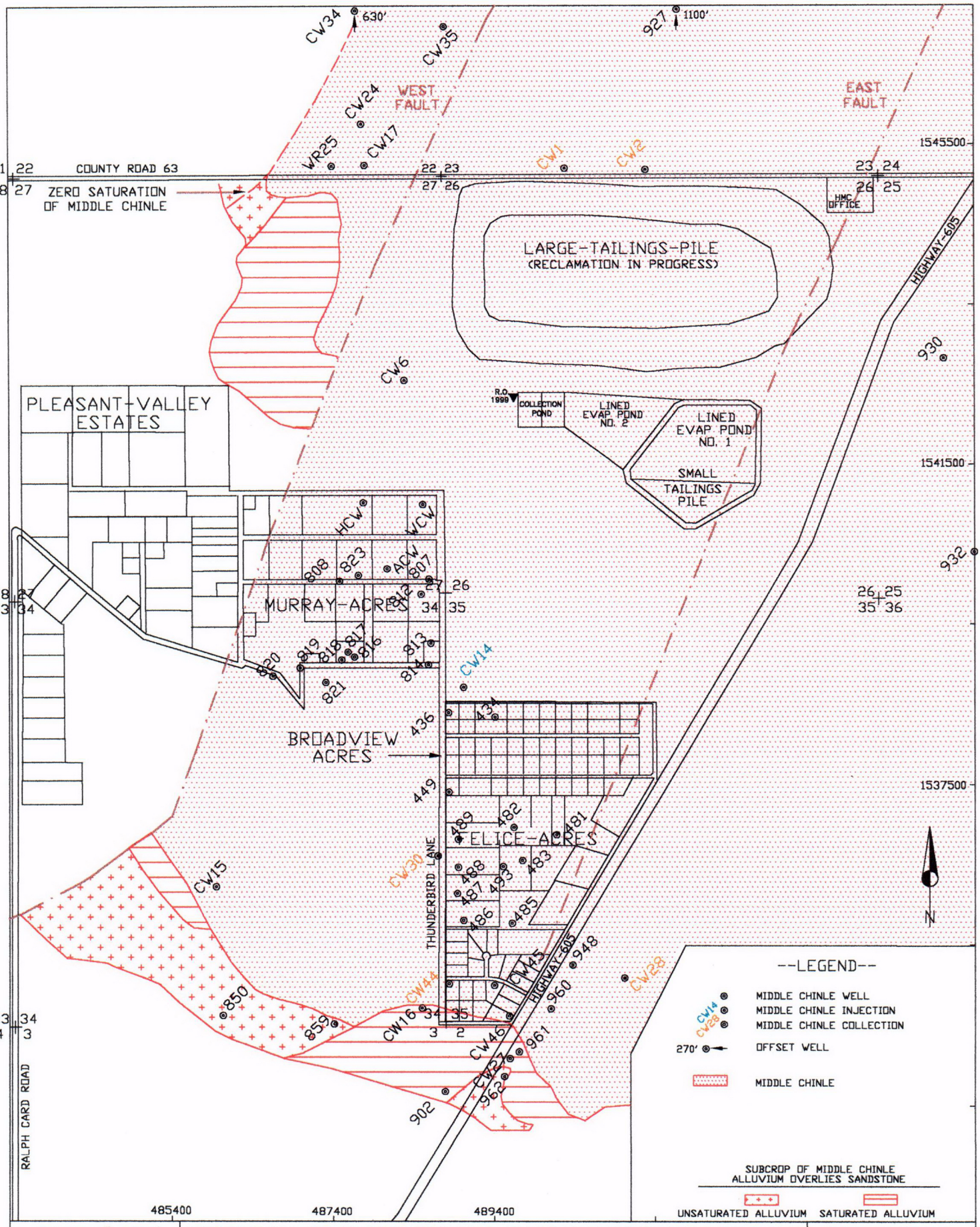

SCALE: 1"=1600' | HOMESTAKE-MILL-AND-ADJACENT-PROPERTIES GRANTS-NM-TOWNSHIP-11&12-N-RANGE-10-W | DATE: 10/15/03

FIGURE 2-8. AREAL EXTENT OF THE MIDDLE CHINLE AQUIFER AND WELL LOCATIONS

c:\dd\projects\2003-06\MID1600

C10

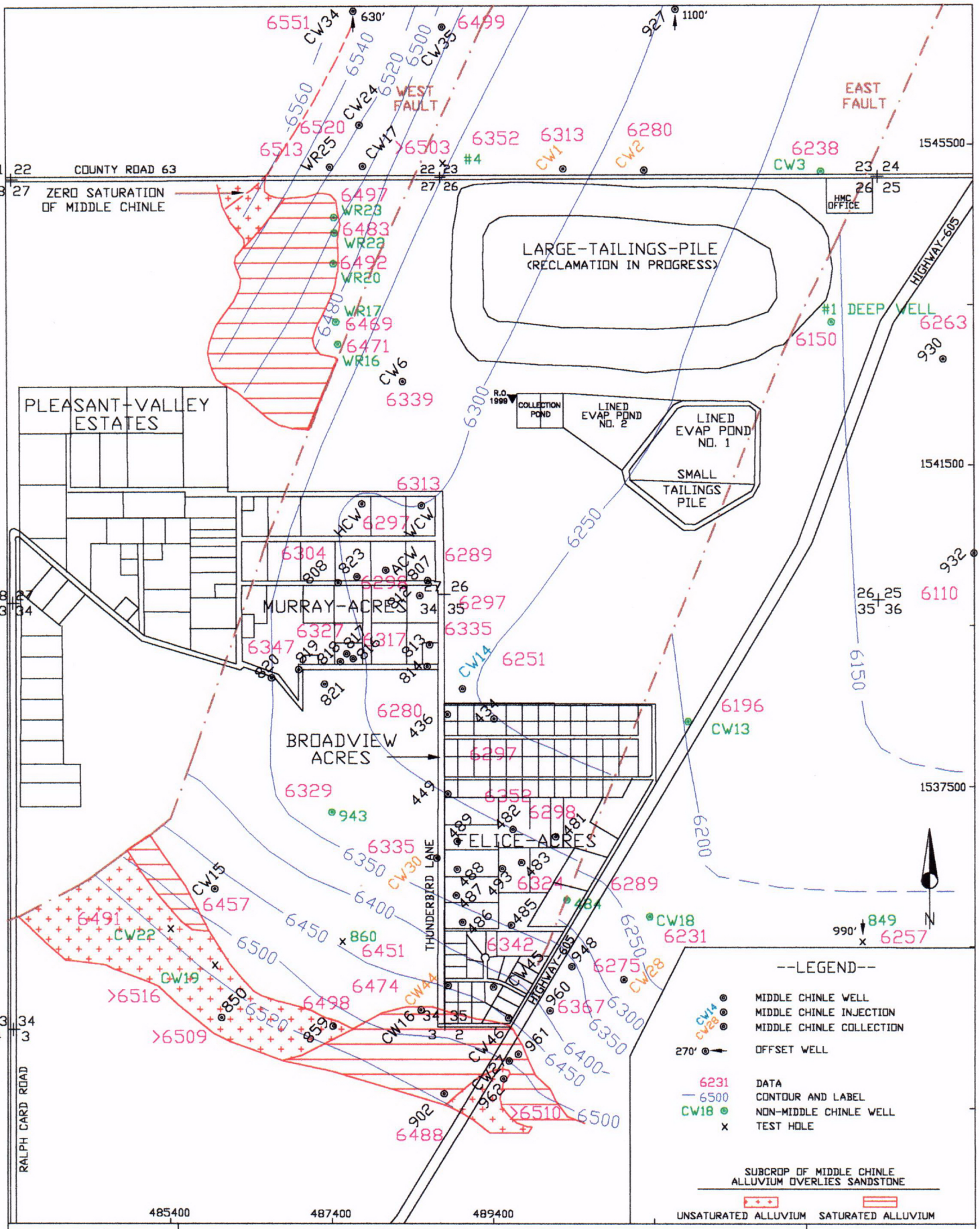

SCALE: 1"=1600' | HOMESTAKE-MILL-AND-ADJACENT-PROPERTIES GRANTS-NM-TOWNSHIP-11&12-N-RANGE-10-W | DATE: 10/16/03

FIGURE 2-9. ELEVATION OF THE TOP OF THE MIDDLE CHINLE AQUIFER, FT-MSL

c:\dd\projects\2003-06\MID1600

C11

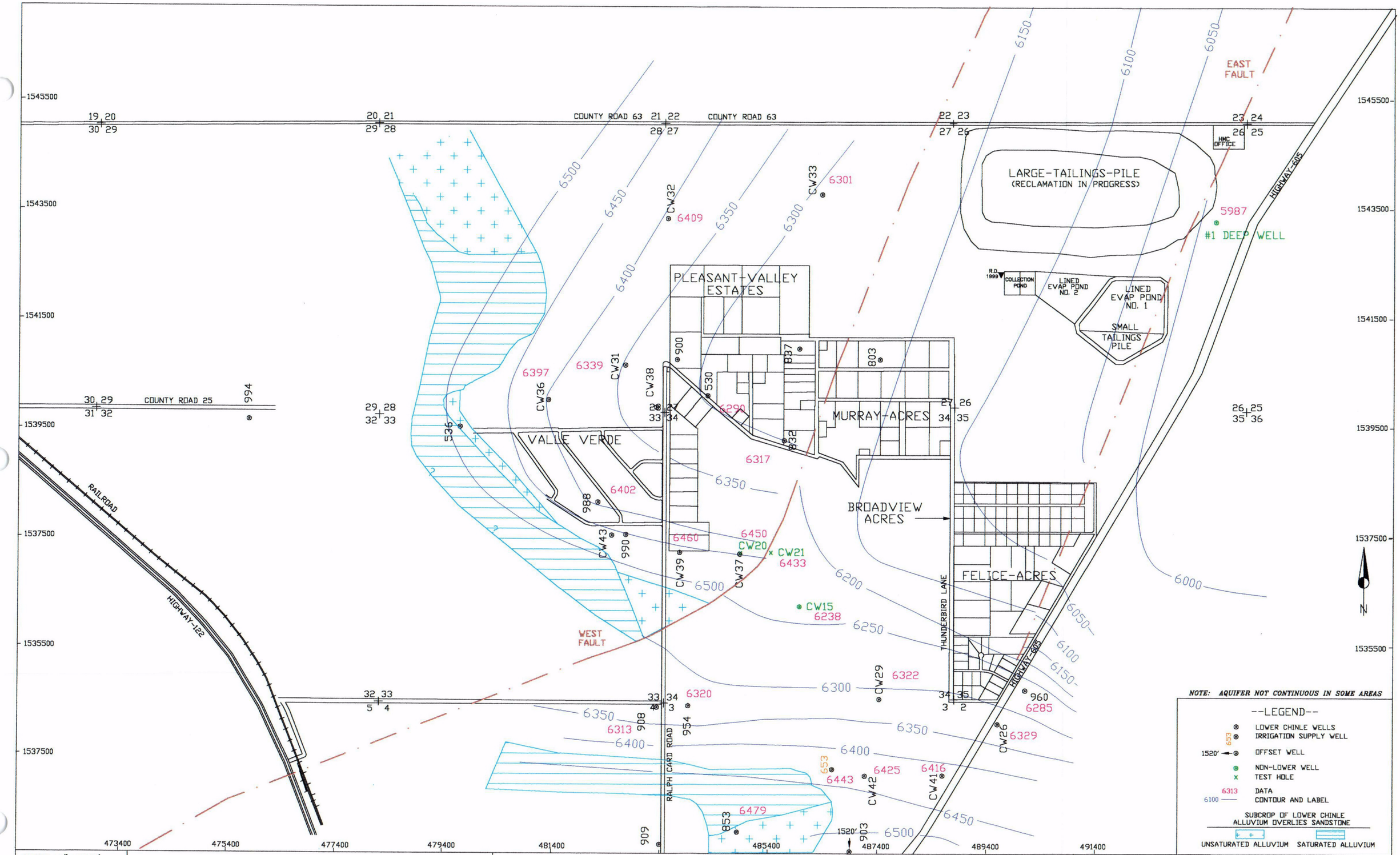

SCALE: 1"=1600'

c:\dd\projects\
2003-06\C-LOW03

DATE: 10/16/03

HOMESTAKE-MILL-AND-ADJACENT-PROPERTIES
GRANTS-NM-TOWNSHIP-11&12-N-RANGE-10-W

FIGURE 2-11. ELEVATION OF THE TOP OF THE LOWER CHINLE AQUIFER, IN FT-MSL

C13

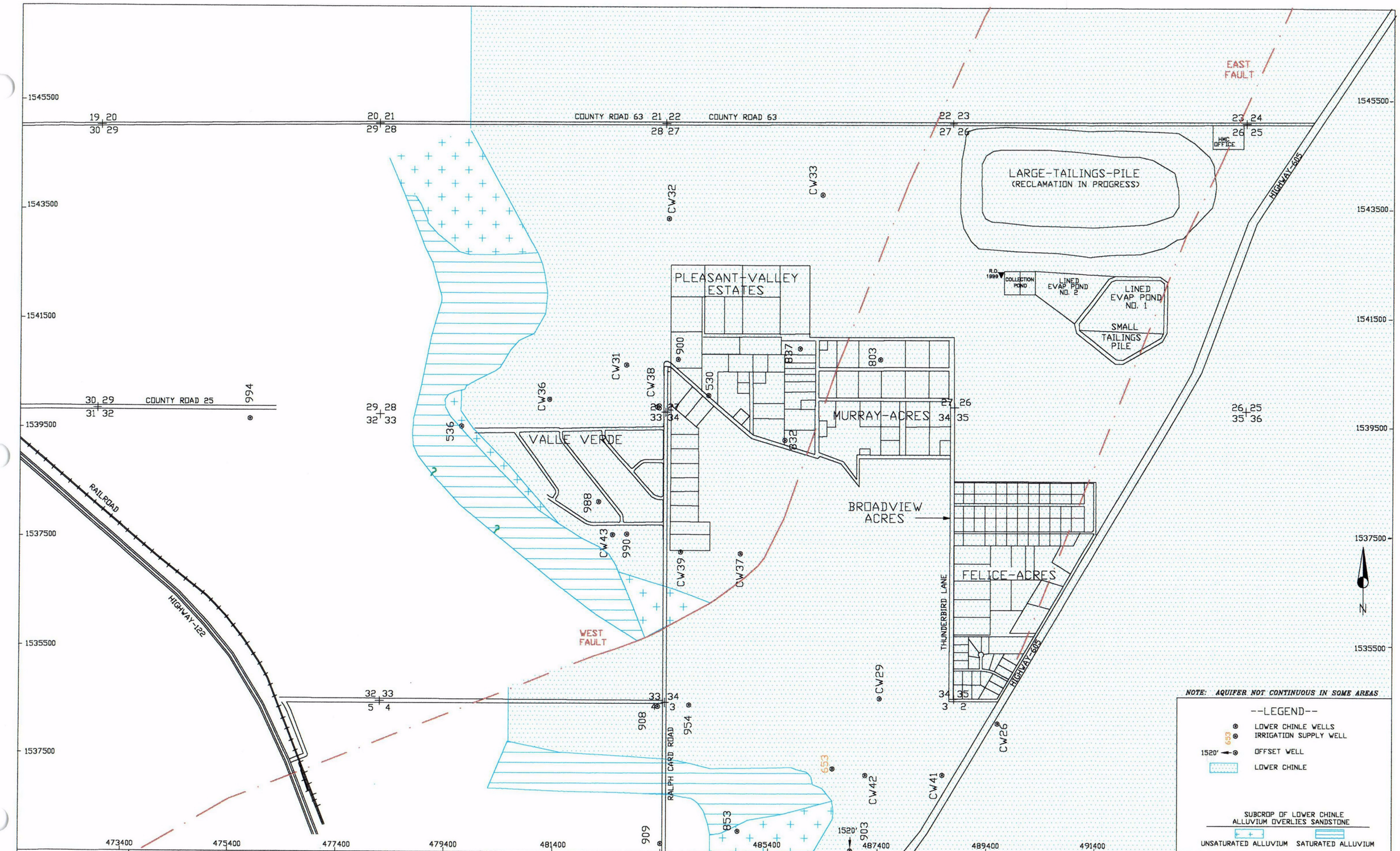

SCALE: 1"=1600'

c:\dd\projects\
2003-06\C-LOW03

DATE: 10/16/03

HOMESTAKE-MILL-AND-ADJACENT-PROPERTIES
GRANTS-NM-TOWNSHIP-11&12-N-RANGE-10-W

FIGURE 2-10. AREAL EXTENT OF THE LOWER CHINLE AQUIFER AND WELL LOCATIONS

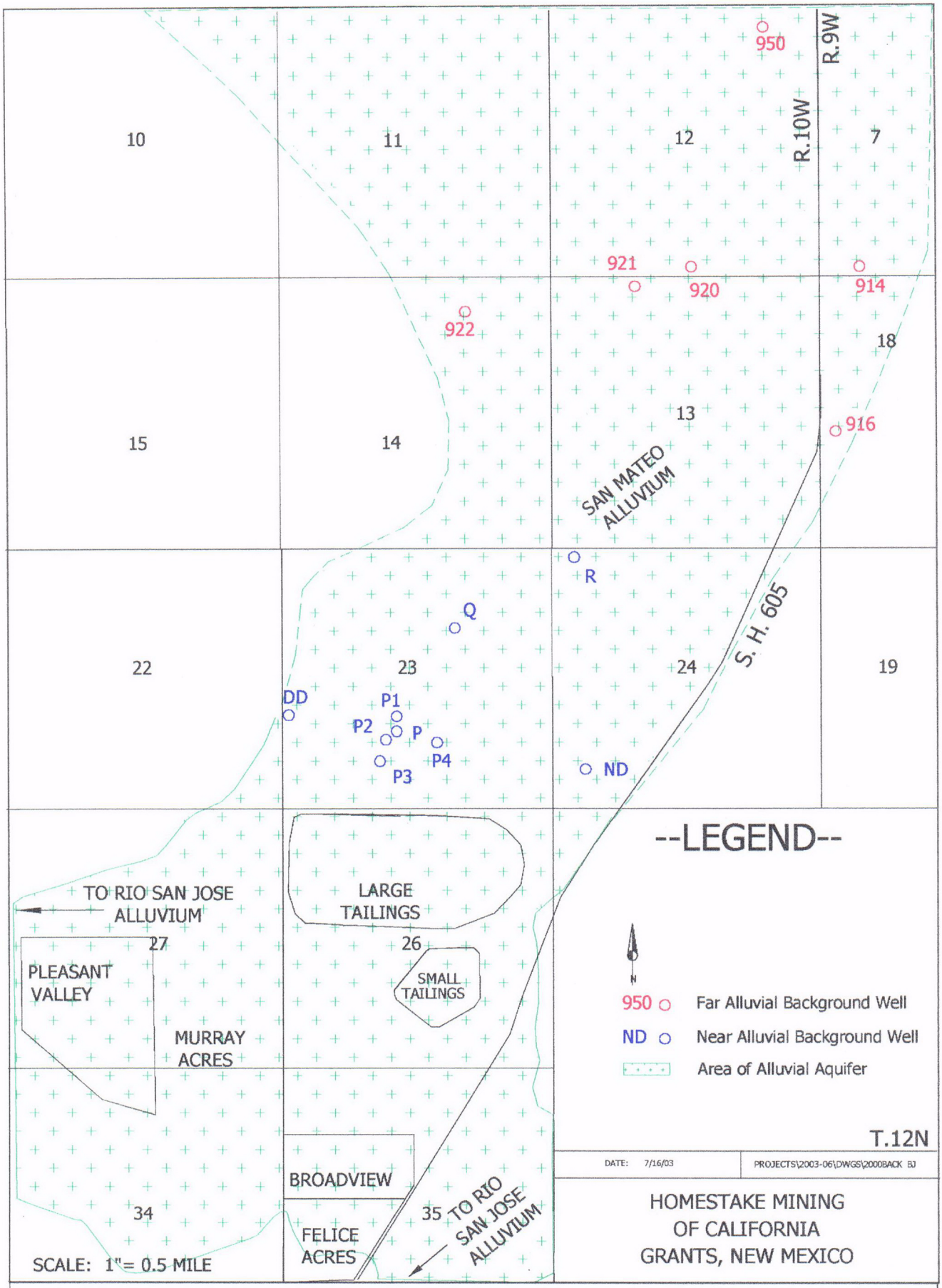

FIGURE 2-12. LOCATION OF BACKGROUND ALLUVIAL WELLS

C14