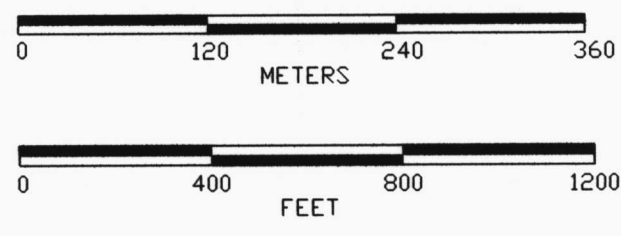
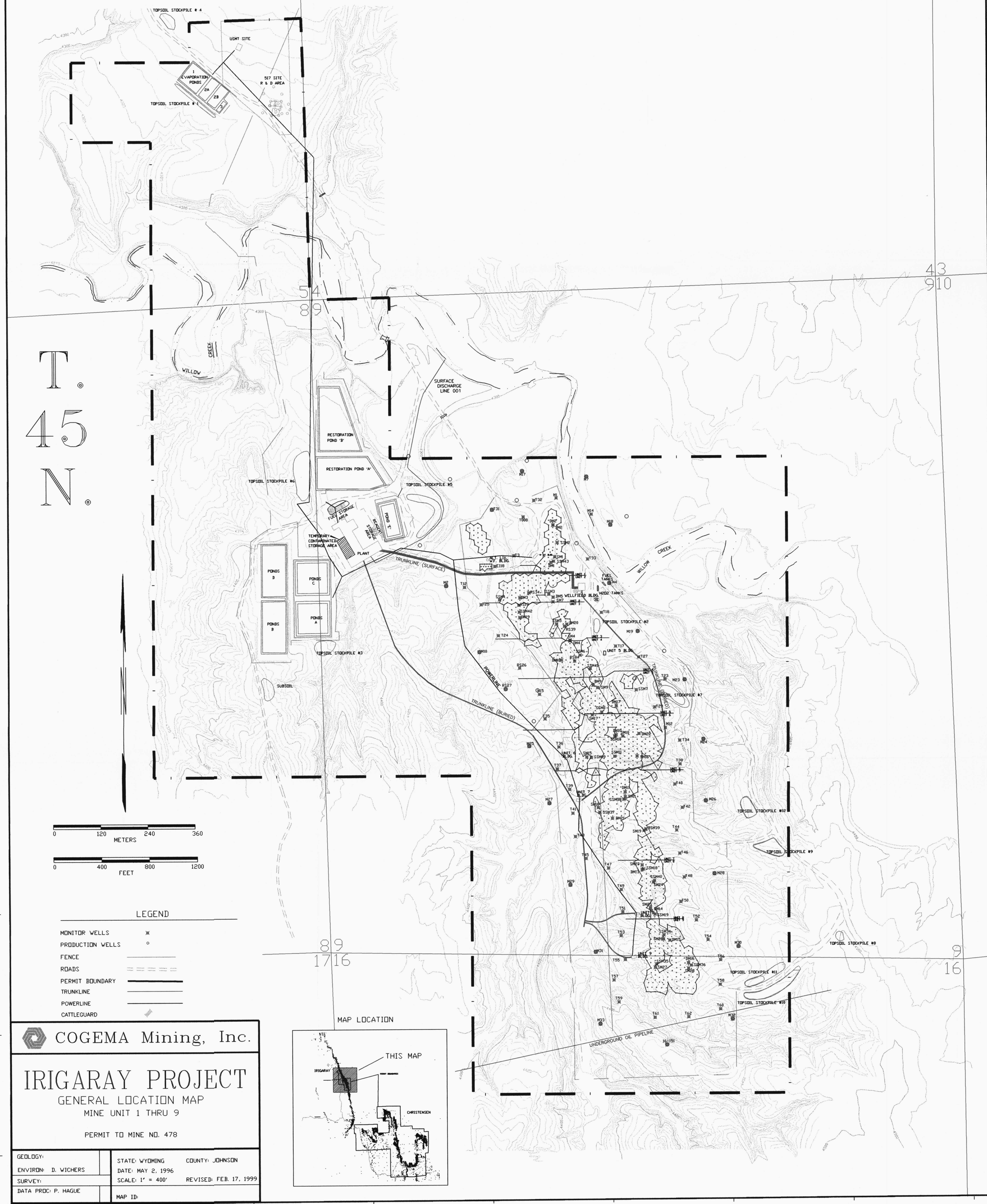


815000 816000 817000 818000 819000 820000 821000 822000 823000

R. 77 W.

1181000 - 1180000 - 1179000 - 1178000 - 1177000 - 1176000 - 1175000 - 1174000 - 1173000 - 1172000 - 1171000 -

T. 45 N.



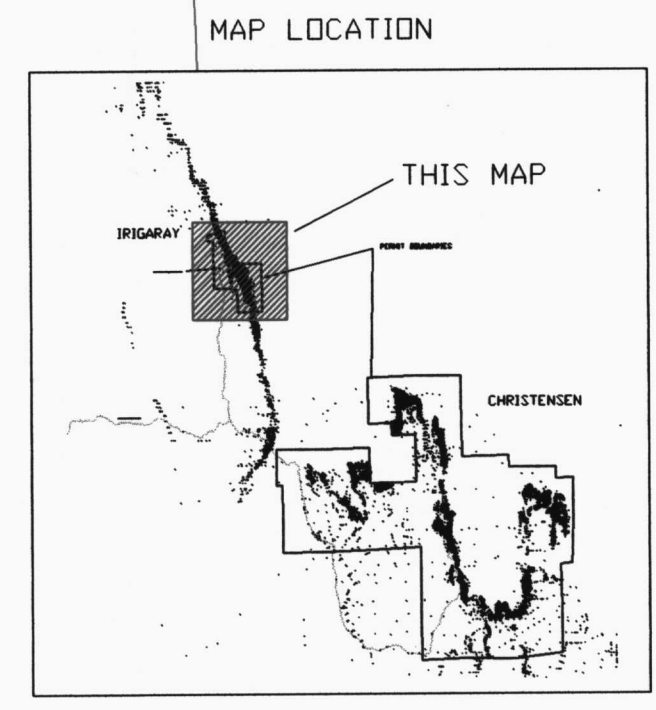
LEGEND

MONITOR WELLS	x
PRODUCTION WELLS	o
FENCE
ROADS	====
PERMIT BOUNDARY	- - - - -
TRUNKLINE	————
POWERLINE	————
CATTLEGUARD	————

COGEMA Mining, Inc.

IRIGARAY PROJECT
GENERAL LOCATION MAP
MINE UNIT 1 THRU 9
PERMIT TO MINE NO. 478

GEOLOGY:	STATE: WYOMING	COUNTY: JOHNSON
ENVIRON: D. WICHERS	DATE: MAY 2, 1996	
SURVEY:	SCALE: 1" = 400'	REVISED: FEB. 17, 1999
DATA PROC: P. HAGUE	MAP ID:	



815000 816000 817000 818000 819000 820000 821000 822000 823000

D-02