ESF NORTH RAMP- RIGHT SLASH CUT

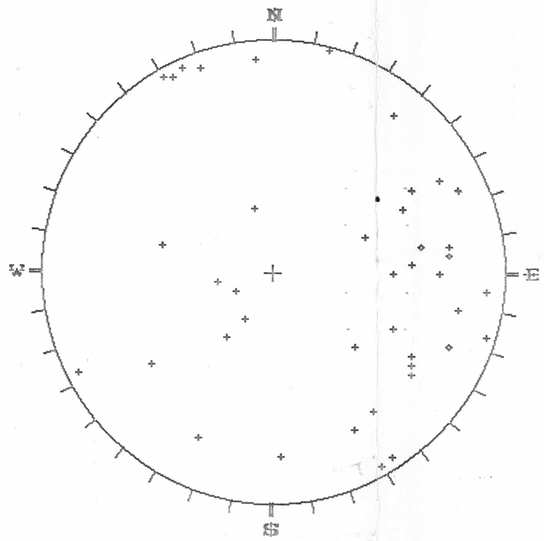

POLES TO PLANES

SCATTER PLOT

NUM. OF POLES

+ 1 POLE

◇ 2 POLES

EQUAL ANGLE

LWR. HEMISPHERE

44 POLES
44 ENTRIES

ESF NORTH RAMP - RIGHT SLASH CUT

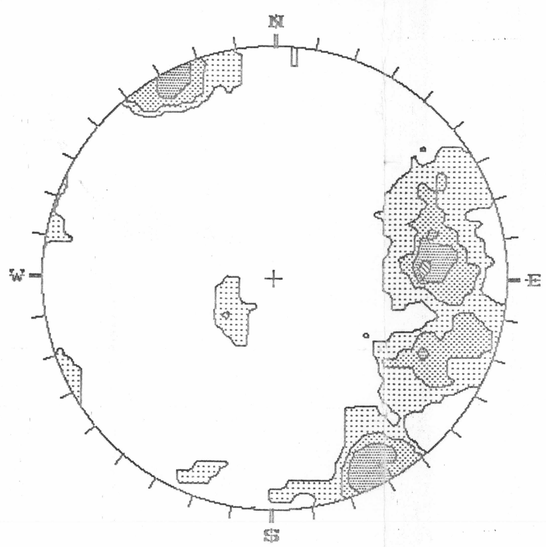

POLES TO PLANES

CONTOUR PLOT

SCHMIDT POLE CONCENTRATIONS % of total per 2.0 % area

< 0 %
< 4 %
< 8 %
< 12 %
< 16 %
< 20 %
< 24 %
< more

EQUAL ANGLE

LWR. HEMISPHERE

44 POLES
44 ENTRIES

NO BIAS CORRECTION

AZIMUTH vs DIP: RIGHT SLASH CUT

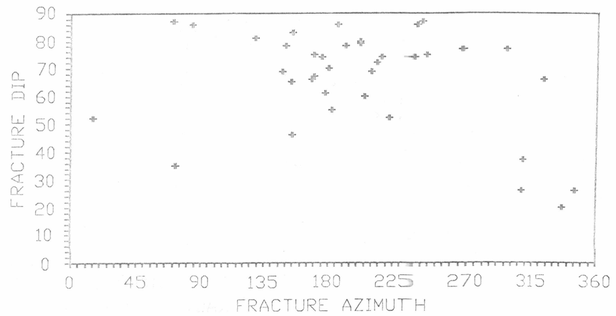

DIP HISTOGRAM: RSC



AZIMUTH HISTOGRAM: RIGHT SLASH CUT

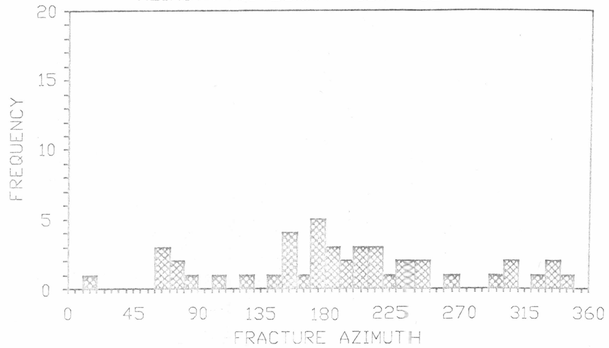

ESF North Portal- RIGHT SLASH CUT

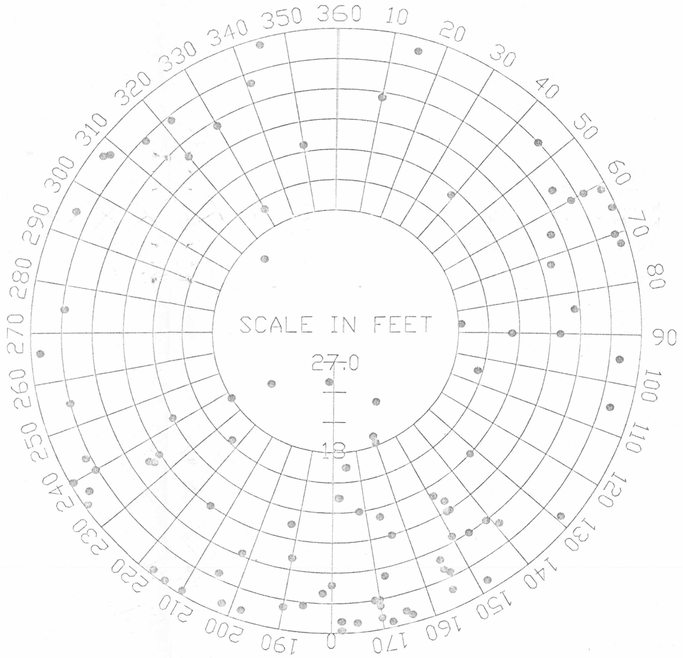

Continuity Plot

10-9405090154

ANSTEC APERTURE CARD D-1

ALWAYS THINK SAFETY

UNITED STATES
DEPARTMENT OF THE INTERIOR
BUREAU OF RECLAMATION
YUCCA MOUNTAIN PROJECT
GEOLOGIC MAPPING OF THE ESF

ESF NORTH RAMP STARTER TUNNEL:
RIGHT SLASH CUT (RSC)

GEOLOGY USER MAPPING TEAM PRINCIPAL INVESTIGATOR
DRAWN BURGER T.P.O.
CHECKED APPROVED

CADD SYSTEM	CADD FILENAME	UNIT, GEOLOGY BRANCH
AutoCadd 12.0		DATE AND TIME PLOTTED 5-26-94
DENVER, COLORADO	SCP 8.3.1.4.2.2.4	FIGURE

9405090154-01