INFORMATION ONLY

USGS-OFR-91-367 USGS-OFR-91-367

UNITED STATES DEPARTMENT OF THE INTERIOR
GEOLOGICAL SURVEY

SEISMICITY AND FOCAL MECHANISMS FOR THE SOUTHERN GREAT BASIN OF NEVADA AND CALIFORNIA IN 1990

by

S. C. Harmsen

9 1 0 3 5 0 0 7 6

Open-File Report 91-367

Prepared in cooperation with the
Nevada Operations Office
U.S. Department of Energy
(Interagency Agreement DE-AI08-78ET44802)

This report is preliminary and has not been reviewed for conformity with U.S. Geological Survey editorial standards and stratigraphic nomenclature. Company names are for descriptive purposes only and do not constitute endorsement by the U.S. Geological Survey.

Denver, Colorado
1991

9405030229 940411
PDR WASTE
WM-11 PDR

9103500076

USGS-OFR-91-367 USGS-OFR-91-367

UNITED STATES DEPARTMENT OF THE INTERIOR

GEOLOGICAL SURVEY

Denver, Colorado

SEISMICITY AND FOCAL MECHANISMS FOR THE SOUTHERN GREAT BASIN OF NEVADA AND CALIFORNIA IN 1990

Stephen C. Harmsen

Open-File Report
91-367

91 0357 0077

9108500077

Copies of this Open-File Report
may be purchased from

Books and Open-File Reports Section
Branch of Distribution
U.S. Geological Survey
Box 25425, Federal Center
Denver, Colorado 80225

PREPAYMENT IS REQUIRED

Price information will be published
in the monthly listing
"New Publications of the Geological Survey"

FOR ADDITIONAL ORDERING INFORMATION
CALL: Commercial: (303) 236-5456
FTS: 776-5456

9103500078

CONTENTS

	Page
Abstract	1
Introduction	1
Acknowledgements	1
Calibrations of instruments	3
Overview of seismicity in the SGB for 1990	3
Notable southern NTS seismicity, 1990	7
Silent Canyon, northwest NTS, seismicity, in 1990	11
Death Valley and vicinity seismicity in 1990	11
Northwestern SGB seismicity, 1990	15
Sarcobatus Flat, Oasis Valley, and caldera seismicity, 1990	15
Yucca Mountain seismicity, 1990	19
b-values	19
Some comments on regional stresses and SGBSN focal mechanisms	22
Summary and conclusions	27
References cited	28
Appendix A. SGB earthquake locations for the year 1990, and quadrangle names	30
Appendix B. Chemical explosion locations for the year 1990	59
Appendix C. Nuclear device tests and low-frequency shallow seismicity in the NTS, 1990	71
Appendix D. Earthquake focal mechanisms for 1990	77
Appendix E. Station codes, locations, and instrumentation	96
Appendix F. Input parameters to HYPO71	101

FIGURES

	Page
Figure 1.--SGBSN station locations and physiographic features of the southern Great Basin	2
2.--Seismicity in the southern Great Basin, 1990	4
3.--Scattergrams of standard error of depth versus nearest station distance and versus azimuthal gap	6
4.--Seismicity and focal mechanism in vicinity of Cane Spring fault, southern NTS, in 1990	8
5.--Epicentral scatter and RMS travel time residual graphs for three Cane Spring hypocenters of January, 1990	9
6.--Seismicity in the vicinity of Cane Spring fault, southern NTS, 1978 through 1990	10
7.--Seismicity in vicinity of Silent Canyon caldera during 1990	12
8.--Earthquakes in vicinity of Death Valley, California, (a) in 1990, and (b) in 1978-1989	14
9.--Seismicity in the northwestern SGB during 1990	16
10.--Seismicity in the northwestern SGB, 1978 through 1989	17
11.--Focal mechanisms in eastern Sarcobatus Flat and western NTS for 1990	18
12.--Seismicity in eastern Sarcobatus Flat and western NTS, 1978 through 1990	20
13.--Seismicity in vicinity of Yucca Mountain, 1990	21
14.--Individual and average P and T axes for 1990 focal mechanisms	25

91035000 79

Page

Figure 15.--Intersected P quadrants and intersected T quadrants for 1990 focal mechanisms---------- 26

A1-A4. Quadrangle names in:

A1.--northeast quarter of the southern Great Basin-------- 31

A2.--southeast quarter of the southern Great Basin-------- 32

A3.--northwest quarter of the southern Great Basin-------- 33

A4.--southwest quarter of the southern Great Basin-------- 34

B1.--Epicenters for detected chemical explosions in the southern Great Basin for 1990---------- 60

C1.--Epicenters for announced NTS nuclear device tests and some preliminary induced earthquake epicenters---------- 72

C2.--Seismograms from four SGBSN stations for an aftershock of the test Tenabo---------- 73

D1-D17. Focal mechanism for:

D1.--Skull Mtn. (Cane Spring, Nevada quadrangle) earthquake 1990-01-26---------- 79

D2.--Scrugham Peak, northern NTS, earthquake 1990-02-15--- 80

D3.--Scrugham Peak, northern NTS, earthquake 1990-02-27--- 81

D4.--Bonnie Claire SE, Nevada, earthquake 1990-04-21------ 82

D5.--Bonnie Claire SE, Nevada, earthquake 1990-05-13------ 83

D6.--Springdale, Nevada, earthquake 1990-06-04---------- 84

D7.--Oasis Valley, Nevada (Black Mountain SW quadrangle) earthquake 1990-06-25---------- 85

D8.--Jackass Flats, NTS, earthquake 1990-07-22---------- 86

D9.--Tucki Mtn. (Stovepipe Wells, Calif. quadrangle) earthquake 1990-07-25---------- 87

D10.--Springdale, Nevada, earthquake 1990-08-02---------- 88

D11.--Springdale, Nevada, earthquake 1990-08-03---------- 89

D12.--Stonewall Pass, Nevada, earthquake 1990-08-21-------- 90

D13.--Springdale, Nevada, earthquake 1990-09-05---------- 91

D14.--Springdale, Nevada, earthquake 1990-09-06---------- 92

D15.--Springdale, Nevada, earthquake 1990-10-29---------- 93

D16.--Mellan, Nevada, earthquake 1990-11-01---------- 94

D17.--Gold Point, Nevada, earthquake 1990-12-13---------- 95

F1.--The two P and S velocity models used for preliminary hypocenter determination in the SGB---------- 103

TABLES

Page

Table 1.--Selected statistical properties of SGBSN catalog for 1990------ 5

2.--Focal mechanism parameters for SGB earthquakes of 1990--------- 24

C1.--Announced NTS nuclear device test hypocenter parameters for 1990---------- 71

E1.--Seismographic systems in use in SGBSN in 1990---------- 96

910350 0030

910350/80

Seismicity and Focal Mechanisms for the Southern Great Basin of Nevada and California in 1990

Abstract

For the calendar year 1990, the Southern Great Basin seismic network (SGBSN) recorded about 1050 earthquakes in the SGB, as compared to 1190 in 1989. Local magnitudes, M_L, ranged from 0.0 for various earthquakes to 3.2 for an earthquake on April 3,1990 5:47:58 UTC, 37.368° North, 117.358° West, Mud Lake, Nevada quadrangle. 95% of those earthquakes have the property, $M_L \leq 2.4$. Within a 10 km radius of the center of Yucca Mountain, the site of a potential national, high-level nuclear waste repository, one earthquake with $M_L = 0.6$ was recorded at 40-Mile Wash. The estimated depth of focus of this earthquake is 3.8 km below sea level. Other, smaller events may have also occurred in the immediate vicinity of Yucca Mountain, but would have been below the detection threshold ($M_L \approx 0.0$ at Yucca Mountain). Focal mechanisms are computed for seventeen earthquakes in the Nevada Test Site (NTS) and in the SGB west of the NTS for the year 1990. Solutions are mostly strike-slip, although normal slip is observed for a hypocenter at Stonewall Flat, Nevada, and reverse slip is observed for a hypocenter at Tucki Mountain, California. The average direction of the focal mechanism P-axes is North 47° East, with nearly horizontal inclination, and the average direction of the T-axes is North 42° West, with nearly horizontal inclination, consistent with a regional tectonic model of active northwest extension during the Holocene epoch.

Introduction

The SGBSN has operated continuously since August, 1978, with the current complement of 54 stations in place by mid-1981. Horizontal-component seismographs were added in 1984, and a vertical-component seismograph south of Boulder City, Nevada, was added in August, 1988. Figure 1 shows the current station locations, along with some of the major physiologic features. Stations CPX and EPN were moved to less noisy sites in August and September, 1990, and renamed CPY and EPM, respectively.

The primary purpose of the network is to investigate the seismotectonic environment in the vicinity of Yucca Mountain, Nevada, the potential site of a high-level, national nuclear waste repository. Also, the network provides information on seismically active regions within about 160 km radial distance of Yucca Mountain. Seismic signals from the network are continuously telemetered to the USGS data processing center in Golden, Colorado, where preliminary hypocenter determination is performed, along with research on focal mechanisms and faulting, on fluid-induced seismicity, on attenuation of seismic waves, on velocity structure, and on other topics of importance to the Yucca Mountain Project.

Operation of the seismic network is funded under an interagency agreement with the Department of Energy, which provides Quality Assurance guidelines for the collection, analysis, interpretation, and reporting of data. The seismic network data are collected as permanent records to support site characterization. Because seismicity data in the SGB come from sources and crustal paths that are, at best, approximately known, the hypocenters and analyses that are presented in open-file format are necessarily preliminary. Any "final" report of seismicity in the SGB should integrate information from all relevant sources, whereas the open-file reports of SGB seismicity periodically published by the U.S.G.S., such as this one, are less comprehensive. All hypocenters and focal mechanisms discussed in this report are preliminary.

Acknowledgments

Maintenance and periodic calibration of seimic stations and related field equipment is performed by D. E. Overturf of the U. S. Geological Survey, and by contract technicians. Preliminary

9103500781

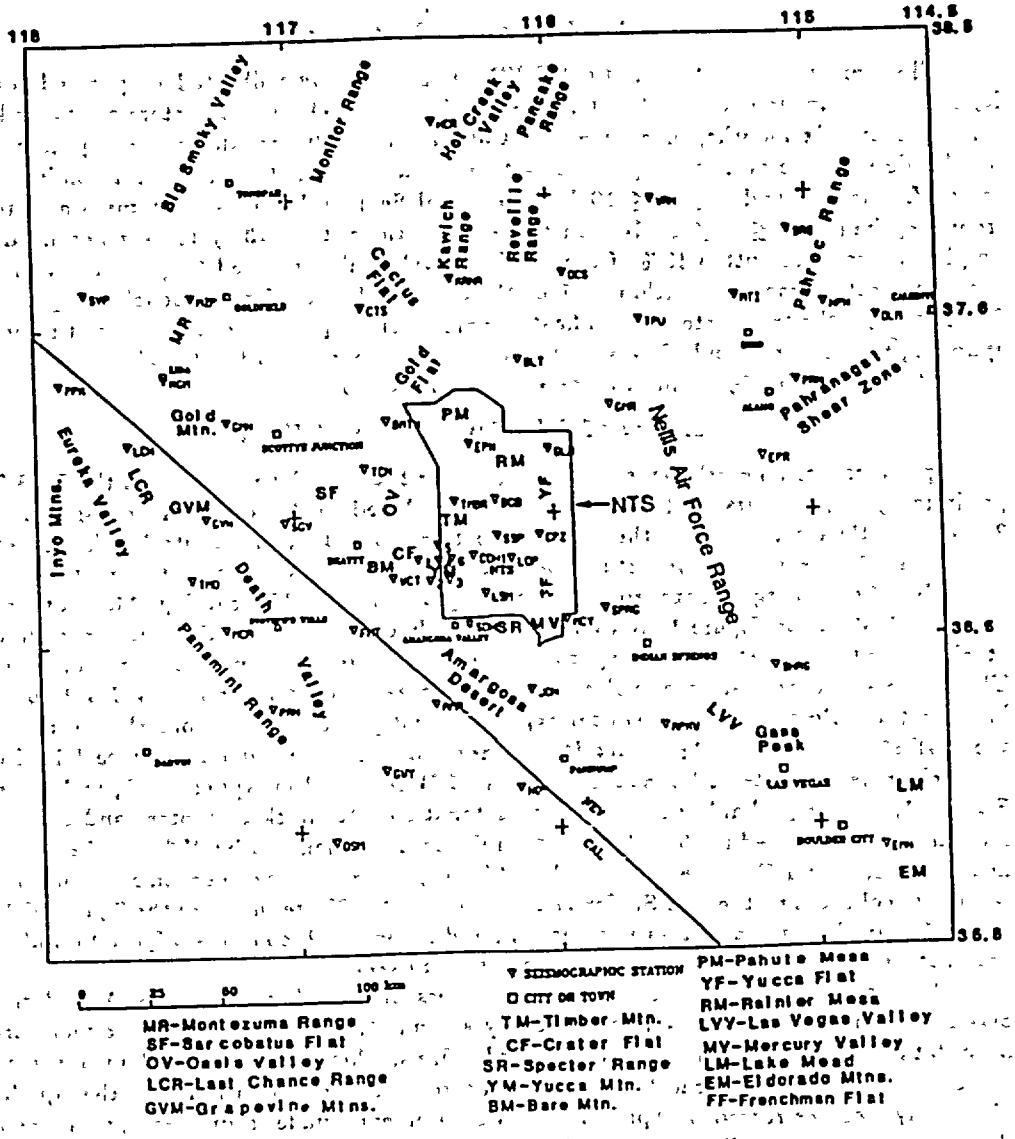

Figure 1.– Map of SGBSN seismographic station locations, cities and towns, and major physiographic features of the southern Great Basin.

9103500/82

seismic event catagorizations, phase arrival time determinations, and hypocenter determinations were performed by Miles Weida and Joel Duggar, also of the U. S. Geological Survey.

Helpful reviews of this report were provided by Joan Gomberg and Margaret Hopper of the U.S. Geological Survey, Branch of Geologic Risk Assessment.

Calibrations of Instruments

All seismographic systems in the SGBSN are periodically calibrated as specified in the Quality Assurance document, YMP-USGS Seismic Procedure 11. Seismometers are visited and calibrated every six months, or as needed. Calibration results are deemed acceptable when the amplitude response of a seismographic system lies within a ±30% range of a nominal response, in the frequency band $2 \leq f \leq 10$ Hz. In actual field calibrations, systems are tested in the frequency band $0.1 \leq f \leq 20$ Hz. In these calibrations, the S13 systems generally display an amplitude response within 10% of the nominal level at all measured frequencies, while the L4C systems display responses within 25% of their nominal levels for frequencies $1 \leq f \leq 10$ Hz. For $f < 2$ Hz, the true system magnifications are rarely required, because wavelet periods corresponding to peak-amplitude S-waves observed on seismograms of local SGB earthquakes, which are scaled to obtain M_L estimates, are almost always < 0.5 seconds.

Overview of Seismicity in the SGB for 1990

Epicenters for all earthquakes occurring during the calendar year 1990 in the SGB for which preliminary hypocenters could be determined are listed in Appendix A and shown in Figure 2. The southwestern part of the region is better covered by the Caltech seismic network at Pasadena, California, and any study of strain and seismicity rates in the southwestern SGB would benefit by merging data from their catalog with the SGBSN catalog. Many other portions of the SGB shown in Figure 1 are extremely sparcely covered by SGBSN stations, or not covered at all, except for short-duration special studies conducted by other networks or laboratories. The SGBSN also archives regional and teleseismic data and regularly provides it to interested investigators. Epicenters for chemical explosions and probable explosions that were located by the SGBSN are listed in Appendix B, and are shown in Appendix B, Figure B1. Epicenters for nuclear device tests at Nevada Test Site (NTS) are listed in Appendix C, and are shown in Figure C1. Some probable nuclear device detonation aftershock epicenters and cavity-collapse related activity, located in the Silent Canyon Caldera, are denoted by "L" (low-frequency event) in Figures 2, 7, and C1. They are also listed in Appendix C. Focal mechanism solutions derived from data collected by the SGBSN for 17 earthquakes of 1990 are shown in the figures of Appendix D. Appendix E contains station information, and Appendix F contains information about input parameters to the hypocenter location program HYPO71

The earthquake data base whose hypocenters are listed in Appendix A is derived from SGBSN seismic signals that were captured by a computer dedicated to seismic monitoring, and from data read from 16 millimeter develocorder films, which serve as a backup to the computer detection system. Events read from the develocorder are labeled with a D in the "quality" field of each hypocenter record of Appendix A. Measurements made from seismograms recorded on the computer are generally more reliable, with impulsive P and S arrivals being determined to an accuracy better than 0.02 sec (digitizing rate=104.167 sps/channel), versus 0.10 sec for arrivals read from develocorder film. Hypocenters derived from computer-recorded events are labeled "I" in the quality field. Seismograms from all SGBSN stations that display a usable signal for a given local earthquake are written to computer magnetic tapes for permanent archiving. Copies of these tapes are periodically distributed to the U.S.G.S. Local Records Center, and are available to interested investigators after annual seismicity reports are published.

91035000083

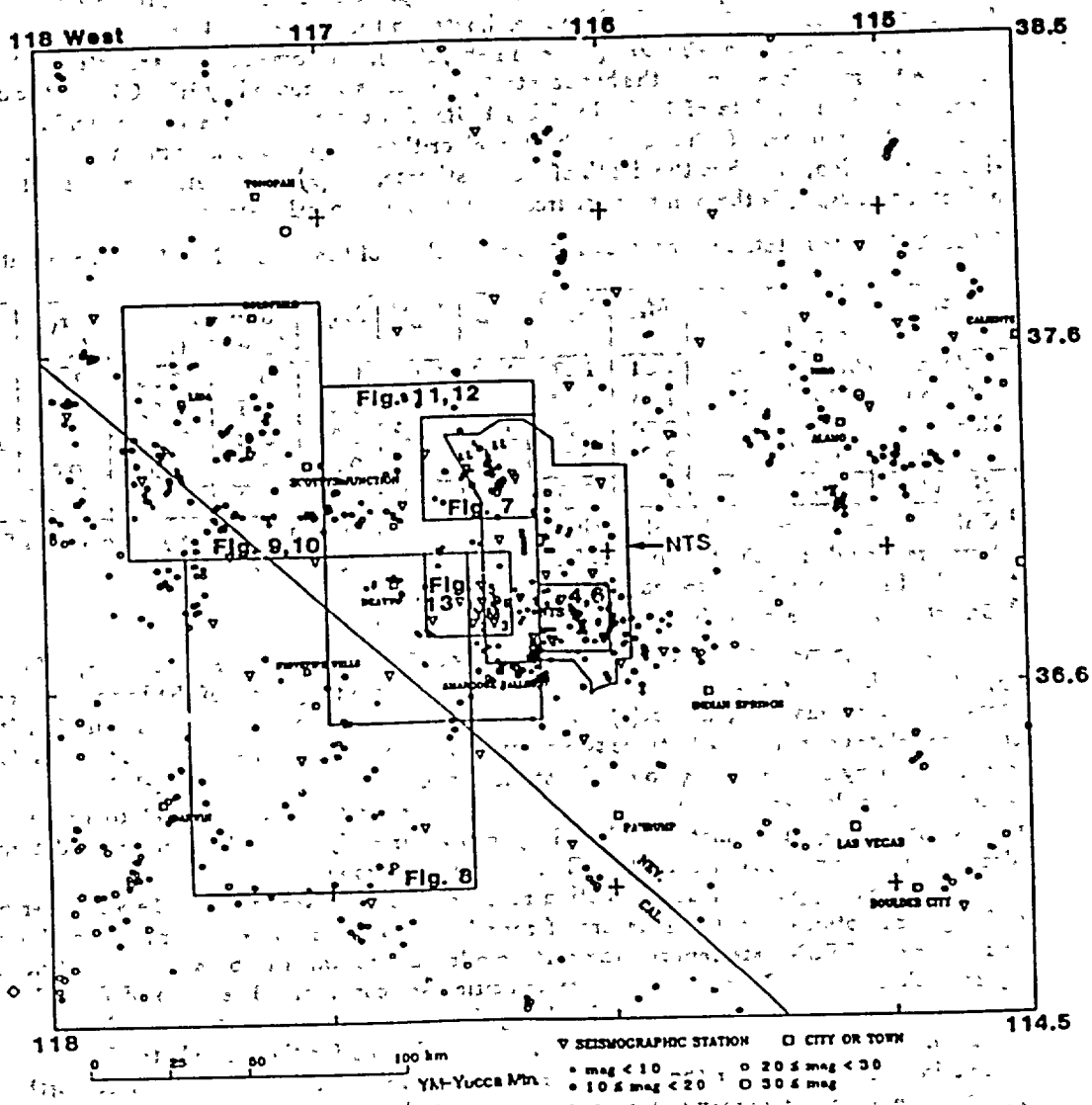

Figure 2.– Earthquake epicenters in the SGB for the year 1990. Boxes indicate regions discussed in subsequent text and figures.

9103500/84

As many as five magnitude estimates are determined per event, (1) coda-average magnitude, M_{ca}, (2) duration magnitude, M_D, (3) local magnitude from horizontal component instruments M_L^{hor}, (4) local magnitude from vertical component instruments, M_L^{ver}, and (5) local magnitude from clipped records, M_L^{clip}. These are discussed in previous SGBSN data reports (for example, Rogers and others, 1987). Standard error estimates in the hypocentral parameters are routinely calculated in the program HYPO71 (Lee and Lahr, 1975), and some of these are listed in Appendix A. Table 1 summarizes some of the hypocentral parameters computed by HYPO71 for the digitally recorded earthquake data of 1990. In Table 1, *RMS* is the average traveltime residual, *# P+S Phases* is the number of phases used by the algorithm, *Gap* is the maximum azimuthal angle without a station, *Depth* is the depth of focus estimate, *Err(z)* is the estimate of standard error in depth, and Δ_{min} is the minimum source-to-station epicentral distance.

Table 1. Selected statistical characteristics of a subset of the 1990 SGBSN seismicity catalog.[1]

Statistic	RMS (sec)	# P+S Phases	M_{ca}	M_L^{clip}	M_D	M_L^{hor}	M_L^{ver}	Gap (deg.)	Depth[2] (km)	Err(z) (km)	Δ_{min} (km)
Mean	0.154	15.1	1.54	1.67	1.30	1.49	1.31	157.8	3.96	2.48	16.47
Median	0.13	13	1.48	1.60	1.27	1.44	1.25	147	3.31	1.30	12.3
Maximum	2.16	56	3.80	4.00	2.50	3.74[3]	3.23	332	20.22	28.7	141.0
Minimum	0.00	4	0.66	0.80	0.40	0.10	0.02	42.	-2.0	0.0	0.2
N# obs.	946	946	736	358	33	528	909	879	879	879	879

[1] Only events captured by digital monitoring system are included. Also, only events with Err(z)< 30 km are included in the tabulations for Gap, Depth, Err(z), and Δ_{min}.
[2] Depth of focus is relative to sea level (0.0 km), positive below.
[3] One-station estimate, NEIC $M_L = 3.1$ for this earthquake.

The average magnitude for SGB hypocenters of 1990 is about 1.5. Furthermore, 95% of those hypocenters have $M_L < 2.4$. To further illustrate statistical properties of the hypocenter catalog, plots of err(z) versus Δ_{min} and err(z) versus source-to-station gap are shown in Figure 3. Although err(z) correlates positively with these two parameters, the scattergrams show that the correlation is weak, and many events having no nearby stations and/or poor coverage nevertheless are reported with relatively low err(z) estimates (< 2 km). This tendency of HYPO71 to underestimate uncertainty in depth estimates is shared by many currently available hypocenter determining algorithms. This point is discussed by Gomberg and others (1990).

Earthquake hypocenter determination requires that the investigator make a number of simplifying assumptions about the nature of rock being sampled by seismic rays. In this report and all prior SGBSN data reports, the earth models are assumed to be a sequence of horizontal layers with constant P-wave and S-wave velocities are constant. The ratio of P to S velocity is assumed constant in the medium, implying that the raypaths for those two body waves are identical. Appendix F shows the two standard models, one for the immediate vicinity of Yucca Mountain and the other for the rest of the southern Great Basin. Even for a fixed earth model, variations in hypocenters may result from varying initial conditions (e.g., starting hypocenter) and data weighting schemes. Some of these factors are discussed in the 1987 through 1989 seismicity report (in preparation). To reduce the chance of HYPO71 iterations converging to a local rather than the global RMS minimum, starting depths of both zero and seven km are used; the reported hypocenter in Appendix A is the one having the minimum RMS. In the case of equal RMS values, the hypocenter resulting from the seven km starting depth is (arbitrarily) reported. No algorithm is known that "finds" the true earth model;

9103500835

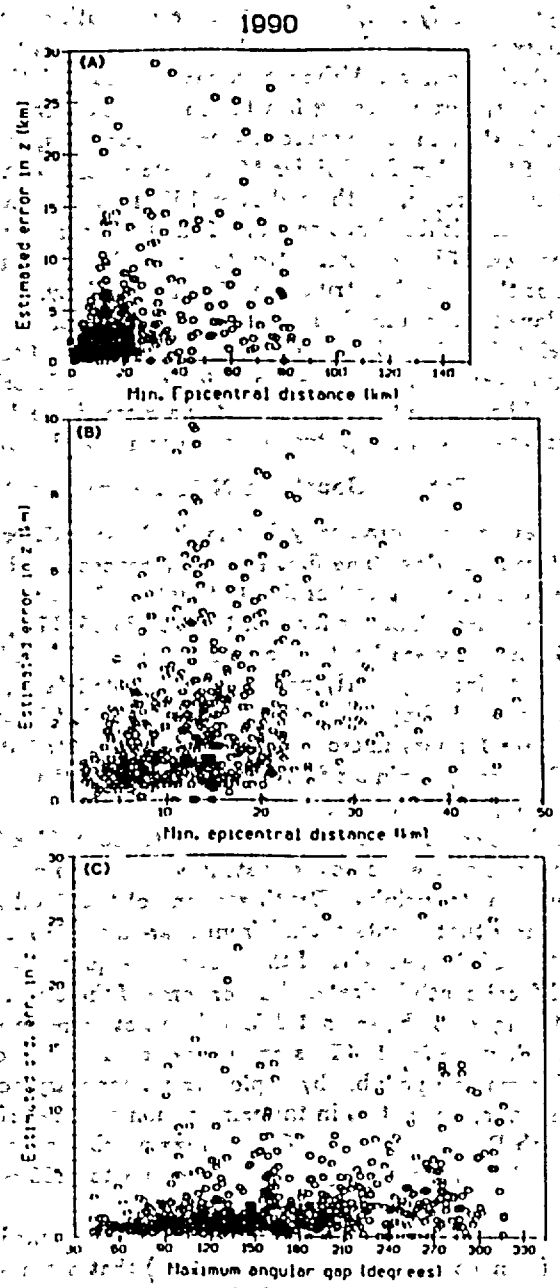

Figure 3.– (a) HYPO71's estimated standard error in depth of focus (km) of SGB earthquakes for 1990 versus distance in km to nearest station with a usable P or S phase arrival time reading. (b) Close-up of inner 50 km of the data plotted in (a). (c) Estimated standard error in depth of focus of SGB earthquakes for 1990 versus source to station gap in degrees.

91 0 3 5 0 0 8 6
910350086

all available computer codes tend to smooth the earth's roughness, and thereby probably bias hypocenters in ways that defy simple error-statistic estimation. One may infer a strong apparent horizontal velocity anisotropy from SGB P-wave traveltimes from Rainier Mesa and western Yucca Flat nuclear device sources. Although these observed variations correspond to very shallow crustal depths (probably not exceeding five to ten km below the earth's surface), and may not be representative of local earthquake source-to-station raypaths, they are strong enough to result in epicenter errors of three km for Rainier Mesa tests recorded at SGBSN stations when using standard, horizontally isotropic, earth models and HYPO71 to determine the hypocenter. Most NTS tests are located to within about one km of the true epicenter, however.

The multiple sources of hypocenter estimate uncertainty need to be considered when making generalizations about the spatial distribution of SGB seismicity. Redetermination of hypocenters using a variety of plausible earth models should be performed to discover the range of hypocenters that could be associated with a given earthquake's phase arrival time data before one concludes that the data unequivocally demonstrate the validity of some favorite hypothesis. Revisiting the data in this way should result in the development of a more viable data base of hypocenters, which is less dependent on vagaries of computer programs and model biases than the current catalog.

Notable Southern NTS Seismicity, 1990

Microearthquakes occur sporadically in the SGB, with detection rates varying from zero per day to a few dozen per day. The first relatively concentrated seismicity for 1990 began on January 26, at the northernmost end of Skull Mountain, Nevada Test Site. A focal mechanism was prepared for the mainshock of January 26, 1990, 10:34:15 UTC, having $M_L = 2.5, \Delta_{min} = 6.4$ km, depth about 5 km below sea level. The solutions indicate predominantly right-lateral strike slip motion on an east-dipping, nearly north-south oriented fault, or predominantly left-lateral strike slip motion on a north-dipping, east-west oriented fault (Figure D1). The mainshock is one of about two dozen late January microearthquakes loosely distributed under the northern end of Skull Mountain. The most prominant fault in the vicinity is the Cane Spring fault, a left-lateral strike-slip fault trending ≈ North 50° east, which may define the south-eastern boundary of Skull Mountain (Poole and others, 1965, Ekren and Sargent, 1965). The focal mechanism solutions for this Skull Mountain earthquake are not consistent with motion on the Cane Spring or *en echelon* Skull Mountain faults in its vicinity. Depth sections of the Skull Mountain series hypocenters, shown in Figure 4, show that events extend from near-surface to a depth of about six km below sea level. Examination of the behavior of the root-mean-square travel-time residual (RMS) as a function of assumed focal depth indicates that for some of these events the shallowest hypocenters are poorly resolved. Figure 5 shows that RMS does not increase significantly with focal depth until about six km below sea level. (This ambiguity could be reduced by increasing near-source station density which may be possible by deploying a temporary portable seismic net.) Figure 6 is a map of all preliminary epicenters in the same region as those of Figure 4 for the time period August, 1978, through December, 1990. The average number of microearthquakes detected and located by the SGBSN in this map region per year prior to 1990 is 42. For 1990, the number is 72.

Seismicity in the vicinity of the Cane Spring fault is examined here because the suggestion has been advanced (Ken Fox, written communication) that a semi-continuous belt of seismicity monitored by the SGBSN may illuminate a fault zone that extends northeast from the Amargosa Desert of California and Nevada to the Pahranagat Shear Zone, southeast of Alamo, Nevada (see Figure 1 for locations). If such a fault zone exists, it is difficult to find major surface-breaking faults in the NTS that align with the zone *and* with seismicity concentrations. Gomberg (1991) explores plane

9103500087

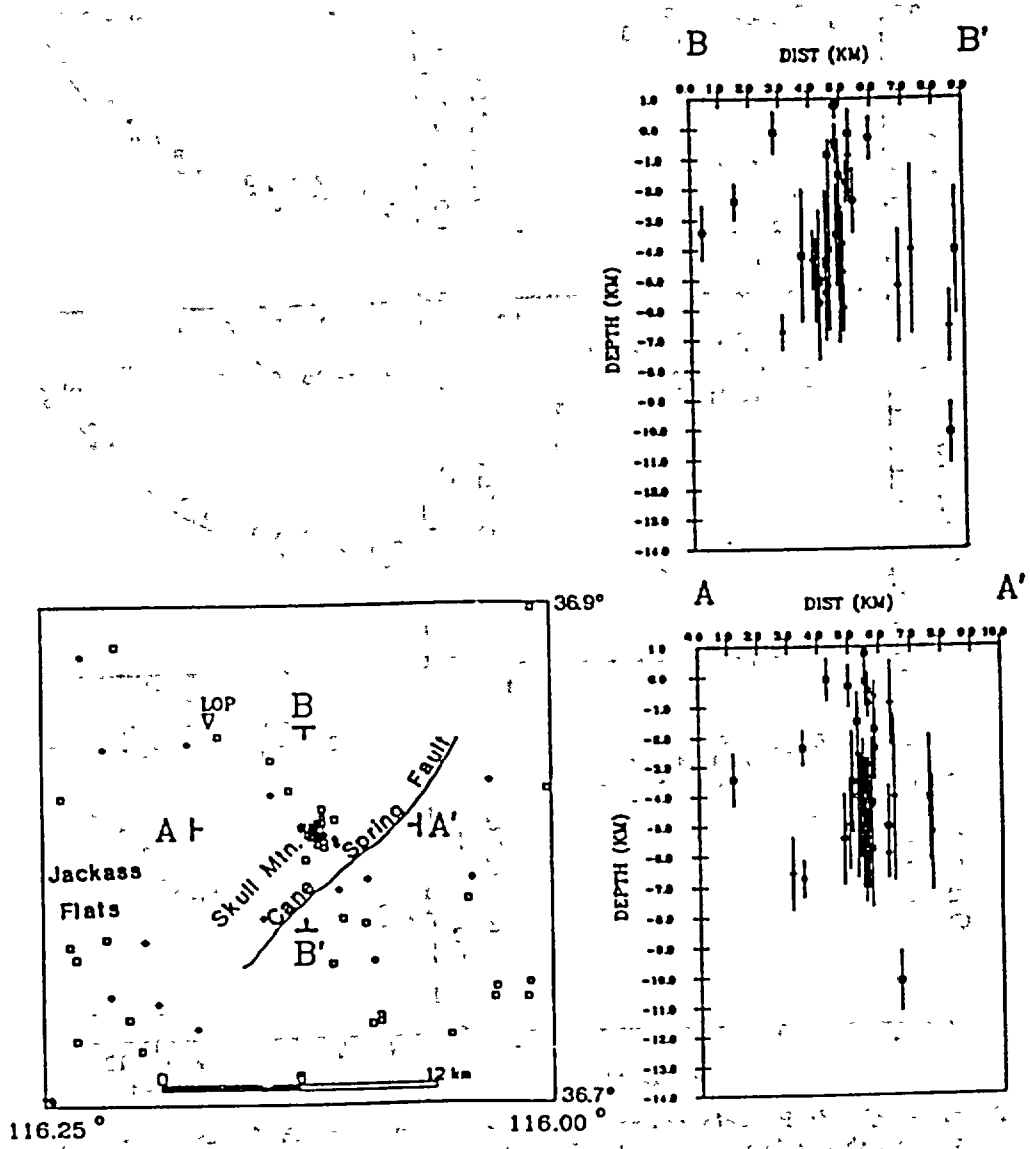

Figure 4.– Preliminary epicenters and depth sections of hypocenters in the vicinity of Skull Mountain and Cane Spring fault, Nevada Test Site, for the year 1990. The concentration of epicenters north of the fault, in the northernmost part of Skull Mountain, occurred in late January, 1990.

91035 0088

91035000188

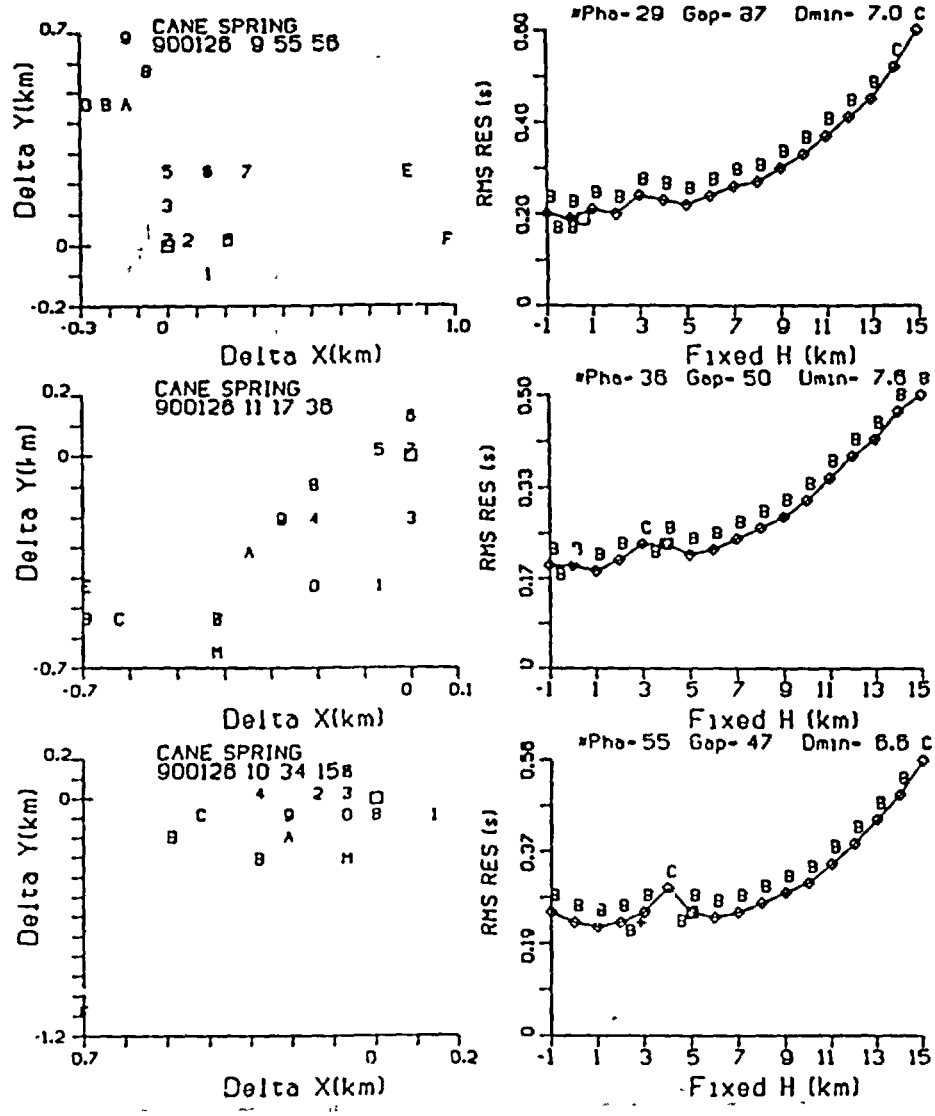

Figure 5.– *Left Side:* Plots of variations in epicenter with assumed depth of focus for the mainshock and two very shallow hypocenters in the Skull Mountain series of late January, 1990. The letters correspond to depth: 0, 1, 2, ..., A, B, C, ... are zero, one, two, ..., 10, 11, 12, ... below sea level (hexadecimal notation). "M" refers to the epicenter for the solution with depth fixed at one km above sea level. "S" and "Z" refer to free depth epicenters, with $z_0 = 7$ and 0 km, respectively. *Right Side:* Plots of RMS travel time residual as a function of assumed depth of focus corresponding to the same earthquake data. The letters above the (x, y) points are HYPO71's "grades," which are always assigned to hypocenters, and are frequently used to assess their relative accuracy. The velocity model used in hypocenter determinations for these plots has $V_P = 4.9$ km/sec in the shallowest layer, and $V_P = 6.0$ km/sec in the second layer.

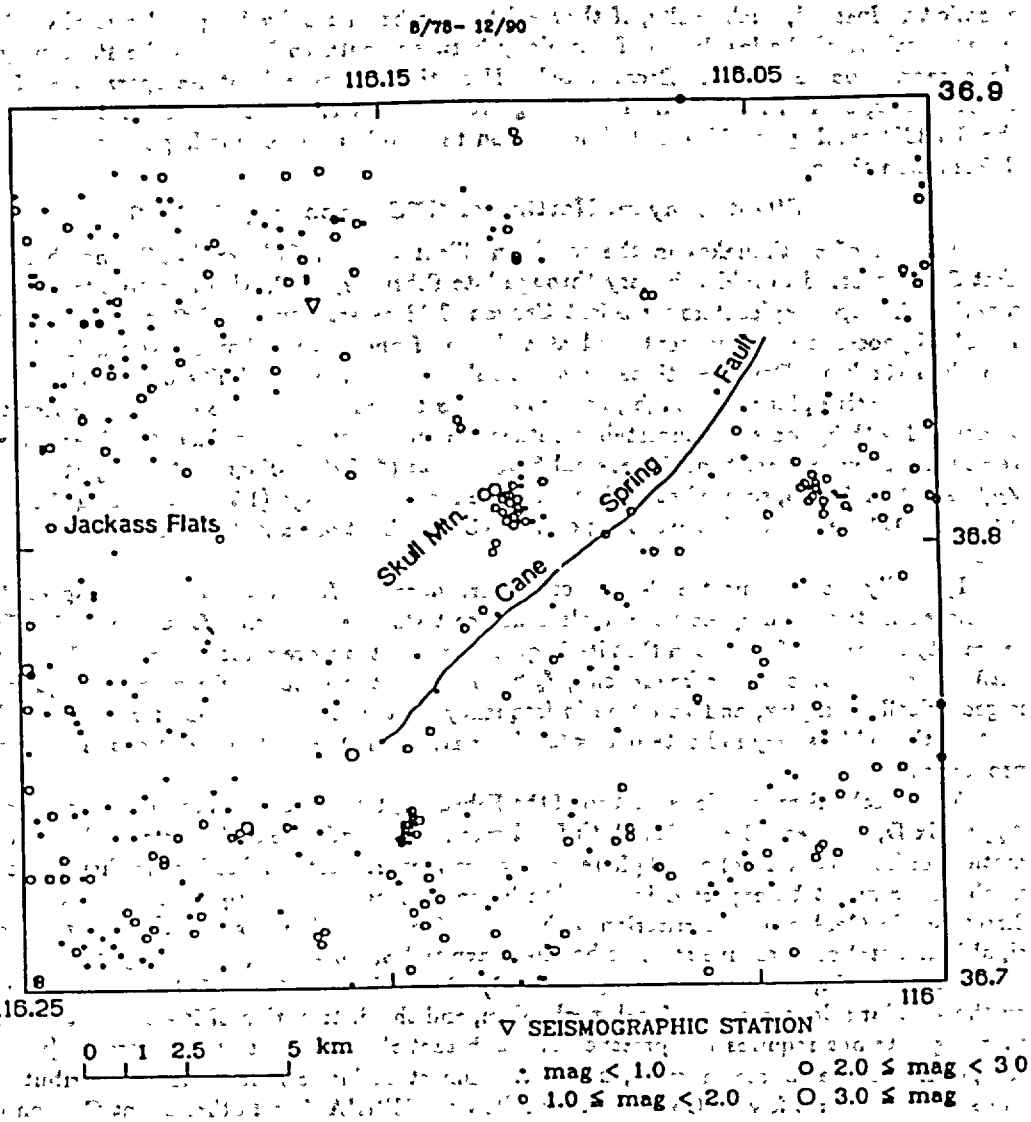

Figure 6.– Earthquake epicenters in the same part of southern NTS as shown in Figure 4 for the period August, 1978, through December, 1990. The extended catalog shows concentrations of activity at several places away from the Cane Spring fault, but none on the fault, which is mapped as vertical by Poole and others (1965).

9103500/90

strain boundary element models to show that major faults in the SGB may modify a regionally uniform shear strain field to distribute concentrations of shear strain away from the major fault traces. Concentrations of shear strain are found where faults bend and terminate. Therefore, the relative absence of seismicity between Frenchman Flat and the Pahranagat shear zone may not indicate the lack of northeast-trending faults connecting these two zones of relatively high seismicity. Instead, such faults, if they exist, may be unusually long and straight. Alternate interpretations of the low levels of seismicity between southern NTS and the Pahranagat Shear Zone cannot be ruled out. Because SGBSN station coverage is at its sparsest at Nellis Air Force Range, east of NTS, with a resulting higher-than-average detection threshold magnitude, the SGBSN catalog provides little information to corroborate various hypotheses about crustal deformation there.

Silent Canyon, Northwest NTS, Seismicity, in 1990

A series of earthquakes in the southern Silent Canyon Caldera (SCC), northern Nevada Test Site, occurred in mid-February through late February, 1990, with sporadic tremors in later months. A map of epicenters for Silent Canyon Caldera activity for 1990 is presented in Figure 7. The hypocenters are concentrated at a depth of about seven km below sea level, with few less than six km. Depth sections (not shown) indicate the possibility of a northeast-dipping seismically active plane, although patterns such as this may be due to depth-epicenter tradeoffs associated with hypocentral uncertainty rather than to structure. Graphs of the S-wave traveltime versus the P-wave traveltime for several SCC events ("Wadati diagrams") suggest that locally, $V_P/V_S = 1.81 \pm 0.03$, somewhat higher than the regional average (1.71). Inputting the 1.81 ratio into HYPO71 results in SCC event hypocenters being about one km shallower than those reported here.

Typically, source spectra S-wave corner frequencies, f_c, for SCC events, especially those associated in time and space with nuclear device tests, are low, with $f_c < 5$ Hz. The February seismicity is unusual for SCC in that its frequency content is more typical of most SGB subregions, with observed source corner frequencies, $f_c > 10$ Hz, that one expects for microearthquakes. SCC is geologically complex, and variation in frequency content of seismic coda for events in different parts of the caldera may indicate strong local variations in Q as well as variations in seismic source properties.

Focal mechanism solutions for two of the February, 1990 SCC series earthquakes are shown in Appendix D, Figures D2 and D3. Both focal mechanisms indicate oblique strike-slip, normal-slip motion, although details of nodal plane orientations differ. Earthquakes having these sorts of focal mechanisms might be expected in a region having $\sigma_H \approx \sigma_v$, with σ_H oriented in a WSW-ENE direction, if a Coulomb yield criterion with a coefficient of friction, $\mu \approx 0.75$, is required, and principal horizontal compressive stresses having magnitudes, $\sigma_H \approx 4\sigma_h$, are locally present (Morrow and Byerlee, 1984; Harmsen and Rogers, 1986). The February, 1990 SCC series is well modeled by the standard double-couple focal mechanism, and the distribution of P-wave first motions neither suggests nor requires the presence of a substantial component of an isotropic (volumetric) component to the source moment, unlike the almost exclusively dilatational distribution of P-wave polarities for a few SCC earthquakes following BENHAM and other Silent Canyon Caldera nuclear device tests.

Death Valley and Vicinity Seismicity in 1990

Death Valley is considered to be one of the most tectonically active regions of the southern Great Basin. Hamilton (1988) states that "Death Valley is now being widened obliquely as the ranges to the west move relatively northwestward away from those to the east. ... The northwest-trending [Furnace Creek and Death Valley] strike-slip faults are thus transform faults to the

91035 0091

9103500/91

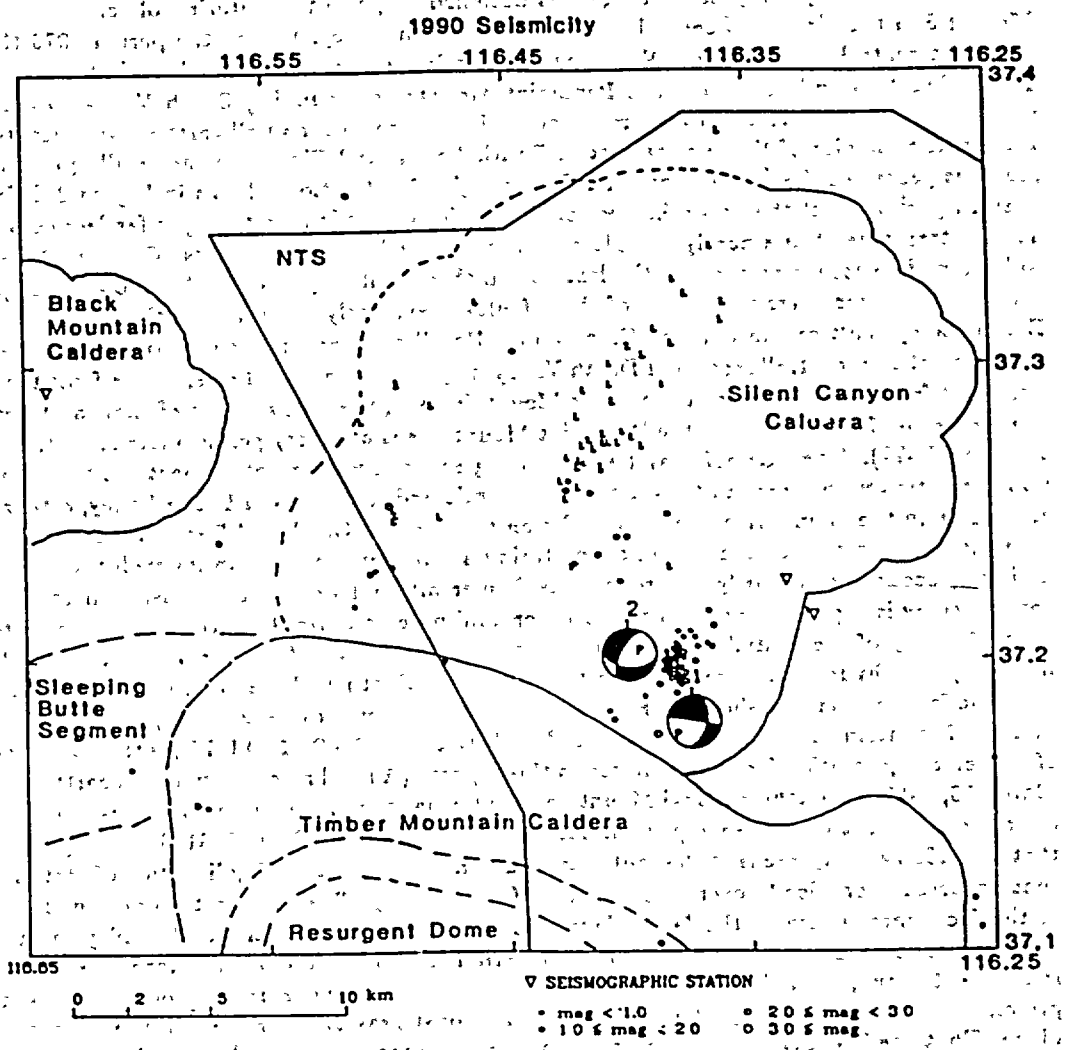

Figure 7.– Preliminary epicenters in the vicinity of Silent Canyon Caldera for high-coda-frequency earthquakes (shown as hexagons) and low-coda-frequency probable nuclear-testing induced events (shown as "L"s) recorded in 1990. Focal mechanism solutions for two earthquakes that occurred in February, 1990, are plotted near their epicenters. Caldera complex boundaries are shown (W. J. Carr, written communication).

9103500/92

extension recorded by the oblique slip on the north-trending Black Mountains frontal faults" (p72-73). The SGBSN geographic coverage was designed to permit monitoring of seismicity having $M_L > 1.5$ in the vicinity of central and northern Death Valley. During the period 1979 through 1990, the central part of Death Valley has been relatively quiet, although activity localized at Tucki Mountain and in the eastern Panamint Mountains, bounding Death Valley to the west, are notably elevated relative to the regional levels. Figure 8a shows all earthquake epicenters for 1990 in the vicinity of the central part of Death Valley, and Figure 8b shows all epicenters for previous years of SGBSN monitoring, 1978 through 1989 (stations shown in Figure 8 define the western perimeter of the network; west of the stations seismic monitoring is far less complete). The central valley has a nearly complete absence of earthquake epicenters. Other faults known to have had surface movement in the last two to three million years are also shown in Figure 8; correlation of epicenters with some of these faults is evidently much better than with the main Death Valley fault or the Furnace Creek fault. Hamilton goes on, "the continuing Quaternary extension of this [central] section of Death Valley may be accomodated by slip on a fault that dips westward from the west base of the Black Mountains, ..., the continuation of that fault beneath the west side of the valley and the Panamint Mountains is at a very gentle angle ..." (Hamilton, 1988, p. 76-77). The SGBSN may be monitoring seismicity on a detachment fault, perhaps at its intersection with other faults, or on other complicated structures in Death Valley, rather than seismicity on the main strike-slip faults. Slip on the Furnace Creek and Death Valley faults must be episodic, with the seismic network monitoring a quiescent moment in its evolution, or slip is aseismic, occurring primarily by creep. The former alternative may be plausible if rock of the central valley is experiencing significantly lower fluid pore pressures than that of the region to the west. A study of the spatial correlation of microseismicity levels (number of events; cumulative moment) with hydrologic parameters in the vicinity of Death Valley should be informative.

The focal mechanism shown in Figure 8(a) (also in Appendix D, Figure D9) for an earthquake at Tucki Mountain, California, that occurred on July 25, 1990, 00.52:50 UTC, is the only example of a reverse-slip solution for data analysed in this report. (A focal mechanism for an earthquake on March 16, 1982, at northern Tucki Mountain, California, one of whose nodal planes also displays a large component of reverse slip, is discussed in Harmsen and Bufe (1991).) The epicenter of that lone 1990 earthquake is at the southeast end of a northwest-trending lineation of earthquakes that occurred sporadically over several years of monitoring. The northeast dipping nodal plane of the focal mechanism, if the fault plane, indicates that the rock of Death Valley is pushing over a possible mountain-bounding fault in eastern Tucki Mountain. If the alternate nodal plane is the fault plane, then the rock of Death Valley is pushing under Tucki Mountain. From the principal of minimum energy, the work required against gravity favors slip on the former nodal plane. That the SGBSN observes reverse slip in what some geologists claim is the most actively extending region within the SGB may appear ironic; however, if Tucki Mountain is an obstacle to that extension, then reverse slip may be a required component of the total crustal deformation response in its vicinity. Furthermore, thrust at Tucki Mtn. is predicted by models of strike-slip along a curved fault, in this case, from the Furnace Creek fault to the Death Valley fault. There is excellent agreement between the deformation implied by the Tucki Mtn. focal mechanism and "secondary structure" predicted by a laboratory-scale photoelastic model of stress along a curved fault (Freund, 1974, his Figure 27).

Because of the extremely low rate of occurrence of small-magnitude earthquakes in central Death Valley, a more complete picture of current crustal deformation there is difficult to obtain. It is plausible that the rock of the central valley has greater hydraulic conductivity, and consequently lower pore pressure, than the rock of the surrounding mountain ranges, resulting in greater effective normal stress across the major faults than exists across the secondary faults in the

9103500/93

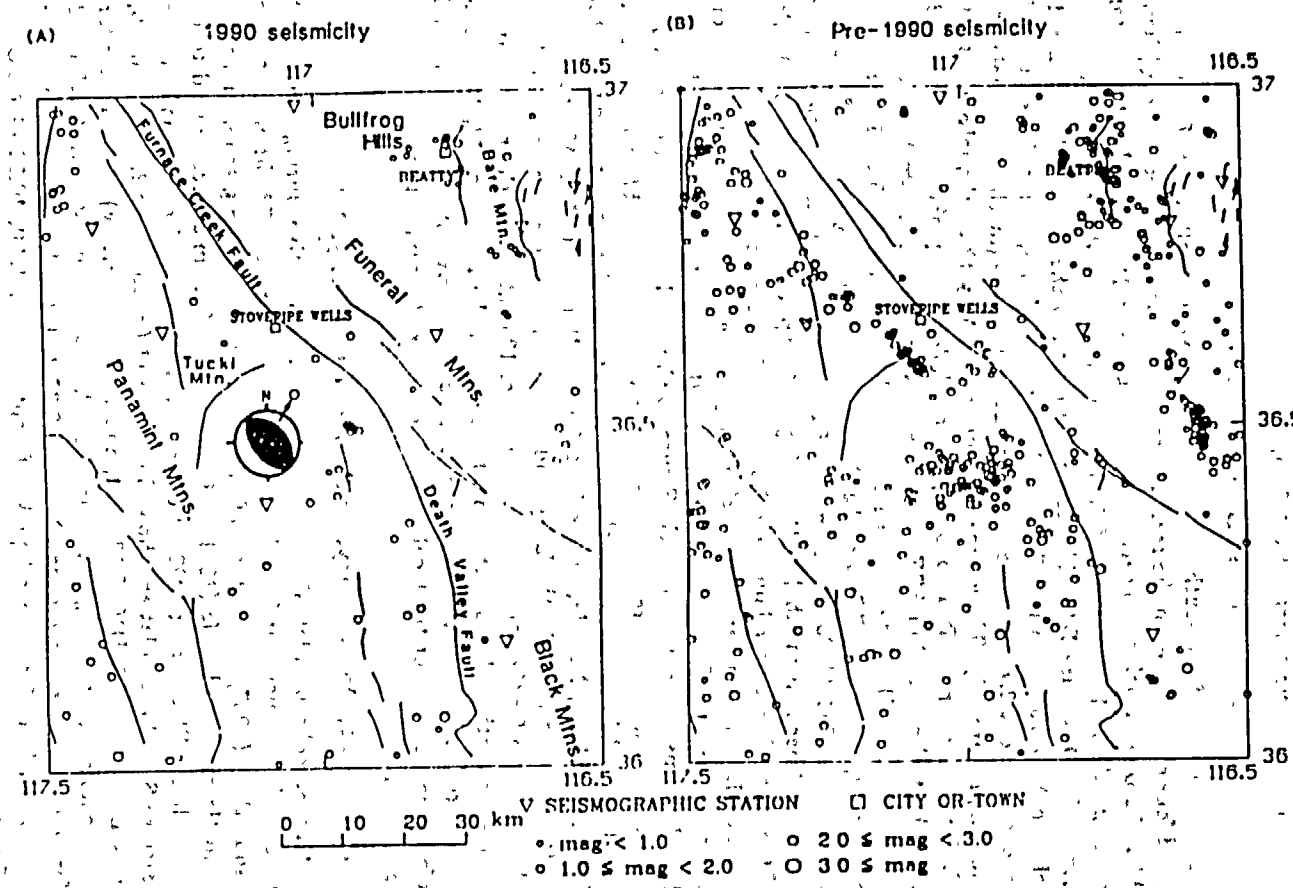

Figure 8.– (a) Preliminary epicenters in the vicinity of Death Valley, California, for earthquakes during the calendar year 1990, and faults that may have had surface movement in the last two to three million years. Focal mechanism, with compressional quadrant darkened, is for an earthquake of July 25, 1990, 0:52 UTC. (b) Preliminary epicenters in the same region as Figure 8(a) for the period August, 1978 through December, 1989.

2 1 0 3 5 0 0 9 4

mountain ranges surrounding Death Valley. It is also possible that the Death Valley-Furnace Creek fault system is experiencing a quiescient moment in its evolution, or that deviatoric stress levels are low (Rogers and others, 1991), or that the northwest trend of the Furnace Creek fault is not suitable to permit slip in the current stress field.

Northwestern SGB seismicity, 1990

In the northwestern section of the southern Great Basin, several small series of earthquakes occurred in 1990, and four earthquakes in the region were analysed for focal mechanisms (Figure 9). On April 21, 17:55:52 UTC a strike-slip earthquake having $M_L = 2.0$ occurred at the western edge of Sarcobatus Flat, about 16 km south of Scottys Junction, Nevada (mechanism labeled "1" in Figure 9; Appendix D, Figure D4). The estimated depth of the earthquake is 7.2 ± 1.4 km below sea level. On May 13, 00:48:11 UTC, an oblique normal-slip, strike-slip earthquake having $M_L = 1.9$ occurred about 2.7 km east of the April 21 earthquake (mechanism labeled "2" in Figure 9; Appendix D, Figure D5). The estimated depth of the May 13 earthquake is 6.3 ± 1.5 km below sea level. On November 1, 07:51:46 UTC, a normal-slip earthquake having $M_L = 2.4$ occurred in Stonewall Flat about 18 km ESE of Goldfield, Nevada (mechanism labeled "3" in Figure 9; Appendix D, Figure D16). The estimated depth of the earthquake is 6.0 ± 1.4 km below sea level. On December 13, 01.01:00 UTC, a strike-slip earthquake having $M_L = 2.8$ occurred about 1 km east of the town of Gold Point, 14 km SE of Lida, Nevada, in an unnamed alluvial valley west of Mt. Dunfee (mechanism labeled "4" in Figure 9; Appendix D, Figure D17). The estimated depth of the December 13 earthquake is 2.8 ± 1.0 km below sea level.

The northwestern SGB has been perennially seismically active, and listings and discussions of preliminary hypocenters from the SGBSN may be found in Rogers and others (1987), Harmsen and Rogers (1987), and Harmsen and Bufe (1991). Figure 10 shows all epicenters determined by the SGBSN prior to 1990. Besides the areas seismically active in 1990, notable concentrations of seismicity may be discerned in previous years' monitoring in the Montezuma Range, in the Palmetto Mountains west of Lida, Nevada, in the Last Chance Range, at Gold Mountain and the Grapevine Mountains, in northern Death Valley, and in various other mountains and valleys. The strike-slip focal mechanism for the earthquake of December 13 contrasts with predominantly normal-slip mechanisms for earthquakes about 5 to 10 km east of the December 13, 1990, epicenter, reported in the three just-cited open-file reports. This close proximity of strike-slip and dip-slip styles of deformation argues for the local presence of an axially symmetric stress field in the vicinity of Slate Ridge, Nevada.

Sarcobatus Flat, Oasis Valley, and caldera seismicity, 1990

Central and eastern Sarcobatus Flat also have been seismically active during the period of operation of the SGBSN Seismicity at Sarcobatus Flat for the period 1978 through 1983 is reviewed in Rogers and others (1987), and listings of subsequent seismicity are given in Harmsen and Rogers (1987) and Harmsen and Bufe (1991). Many clusters of seismicity continued to be observed in eastern Sarcobatus Flat during 1990. Predominantly strike-slip focal mechanisms for five earthquakes in eastern Sarcobatus Flat are shown in Figure 11 (mechanisms 2, 5, 7, 8, and 9, respectively; Appendix D, Figures D6, D10, D13, D14, and D15, respectively). Magnitudes for these Sarcobatus Flat events range from $M_L = 1.1$ for an earthquake of August 2, 1990, 05:15:02 UTC to $M_L = 2.6$ for an earthquake of October 29, 1990, 02:37.27 UTC. Depth estimates range from 0.5 ± 0.5 km below sea level for an earthquake of September 6, 1990, 10:32:18 UTC, to about 5.0 ± 1.4 km for earthquakes in September and October Figure 11 also shows two focal mechanisms (numbers 3 and 6) near the western edge of the volcanic calderas that form the western part of NTS, one (number 3) an oblique strike-slip, normal slip mechanism for an

91035 0095

9103500/95

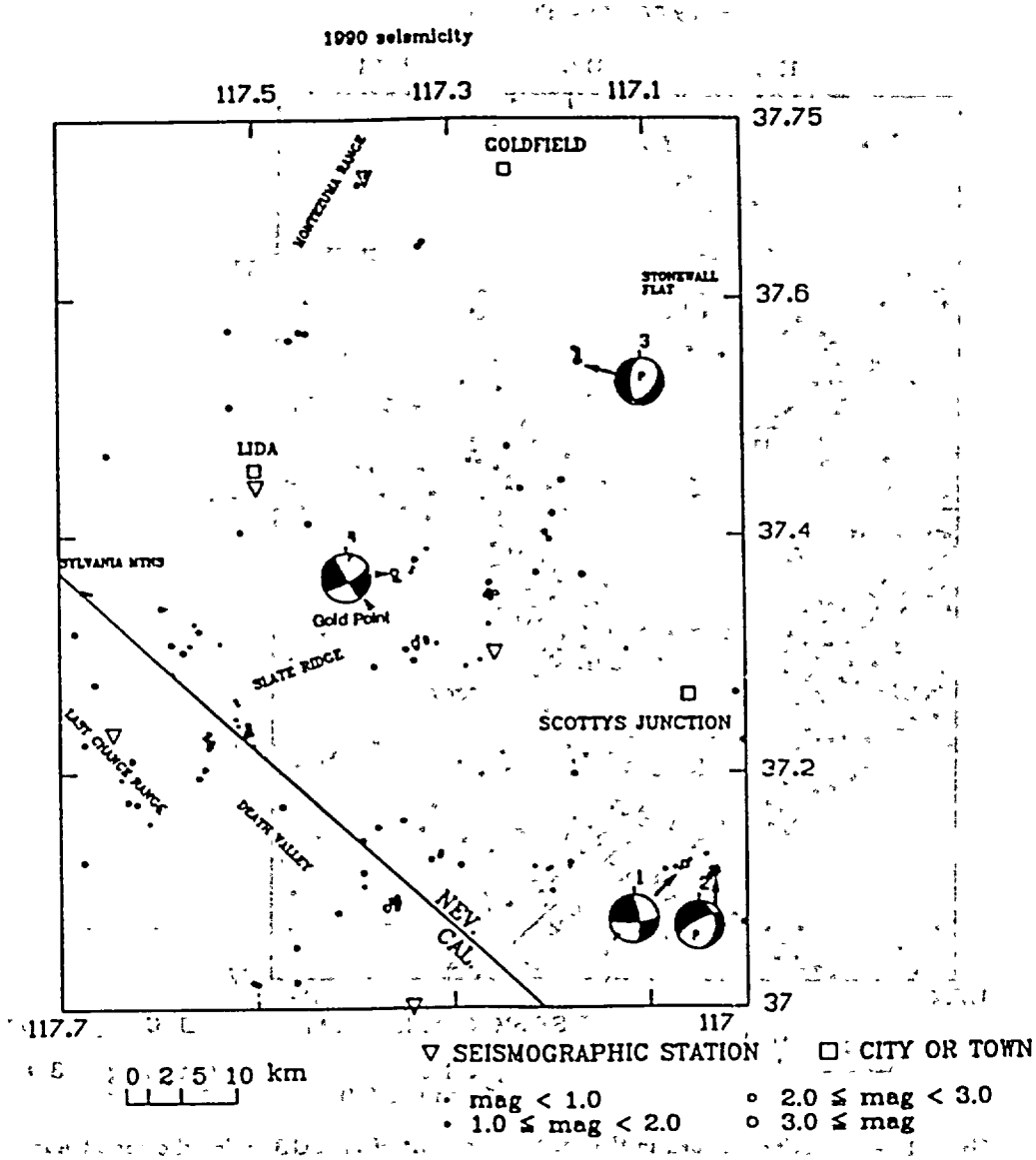

Figure 9.– Seismicity recorded in the northwestern part of the SGB during 1990, with four focal mechanisms plotted near their corresponding epicenters.

9103500796

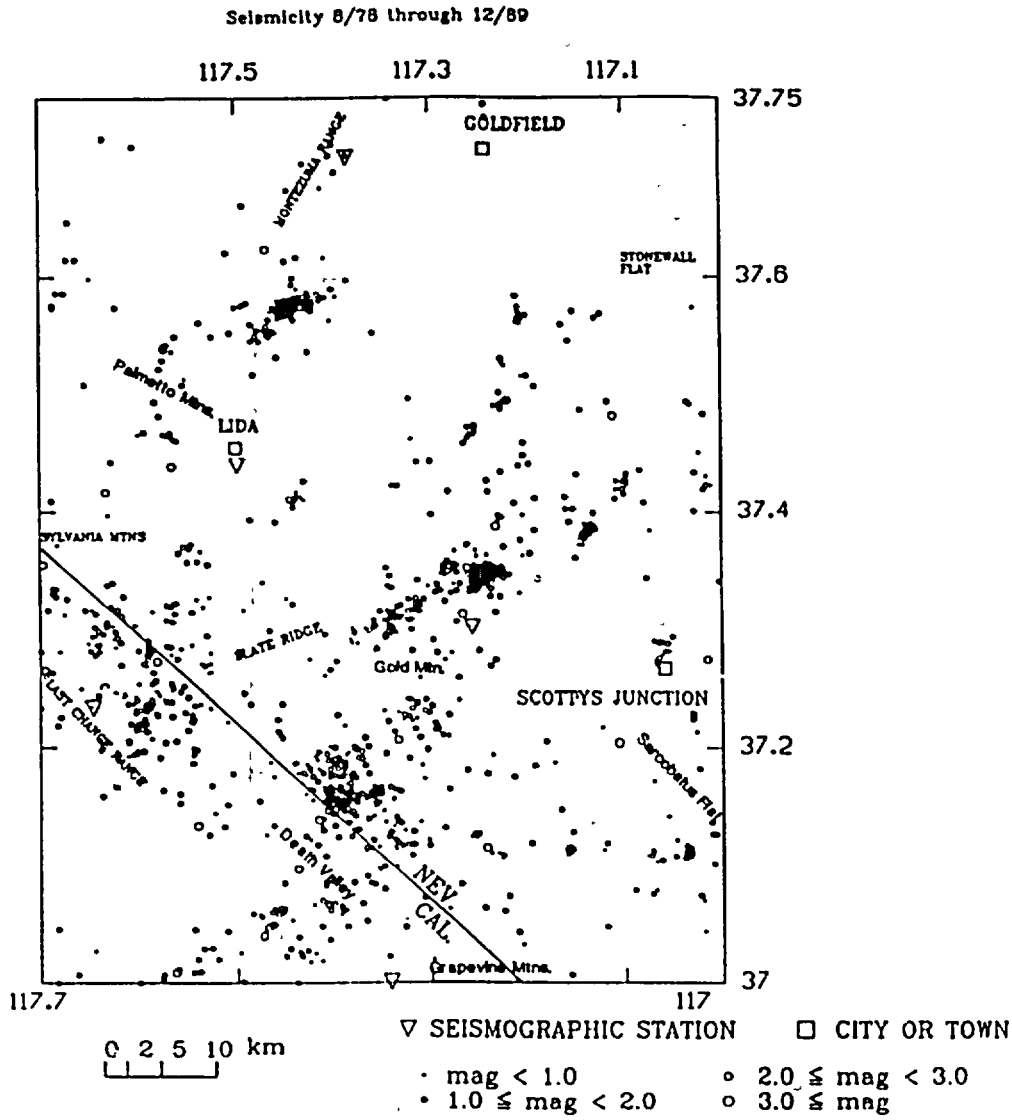

Figure 10.– Seismicity recorded in the northwestern part of the SGB during the period August, 1978, through December, 1989, i e., during the recording period of the SGBSN prior to 1990.

9103500097

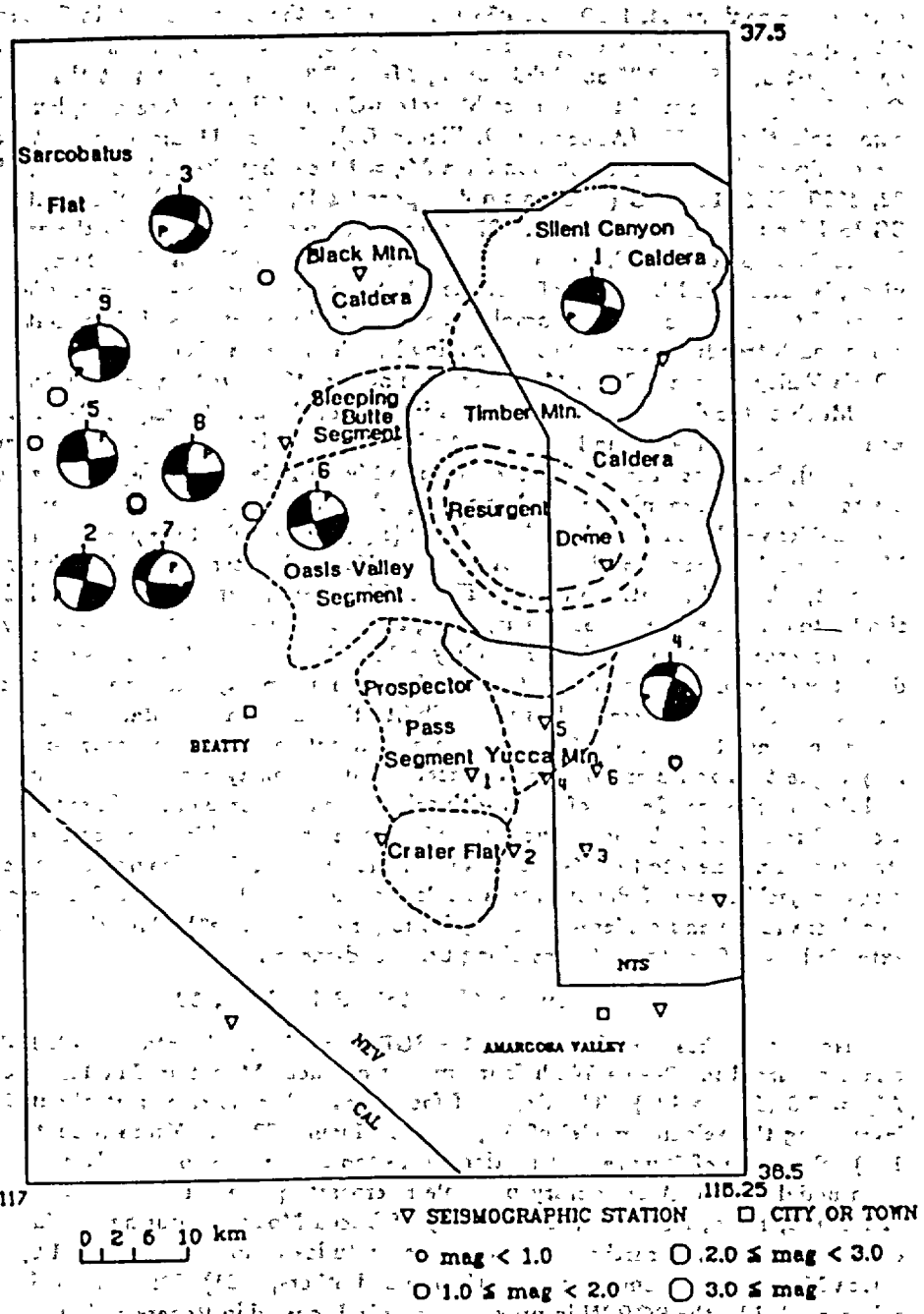

Figure 11.– Map of eastern Sarcobatus Flat and western NTS, showing caldera boundaries (W. Carr, written communication, 1990) and focal mechanisms for earthquakes of 1990, labeled "1" through "9." The inner and outer dashed rings surrounding the resurgent dome of the Timber Mountain Caldera represent minimum and maximum estimates of its extent, respectively.

9103500098

earthquake on June 24, 1990, 23:55:38 UTC, west of the Black Mountain Caldera, having M_L = 1.9 (Appendix D, Figure D7), and one (number 6) a strike-slip mechanism for an earthquake on August 3, 1990, 20:23:55 UTC having M_L = 2.3 with epicenter at the western edge of the Oasis Valley segment of the Timber Mountain-Oasis Valley caldera complex (W. Carr, written communication, 1990) (Appendix D, Figure D9). Figure 11 displays another predominantly strike-slip focal mechanism solution for a M_L = 1.1 earthquake at Little Skull Mountain on July 22, 1990, 08:17:14 UTC (mechanism 4; Appendix D, Figure D8). Seismicity recorded by the SGBSN for the period August 1, 1978 through December 31, 1990 in the same map region as Figure 11 is plotted in Figure 12. This plot shows that Yucca Mountain, a seismically quiet place, is surrounded by zones of variable - but generally higher - seismicity levels. The western edges of the volcanic caldera complexes appear to help define a diffuse, but distinctly visible, north-south trending seismicity zone having length in excess of 50 km, which we designate as the "Oasis Valley lineament" (A. M. Rogers and others, 1989, written communication).

Much of the diffuse seismicity in the interior of the Silent Canyon Caldera is low-frequency activity associated with the Department of Energy's nuclear device testing program (e.g., cavity collapses), but most other seismicity shown in Figure 12 is natural (epicenters from a few mining blasts may have been misidentified as earthquake epicenters). The concentrations of seismicity at some caldera and resurgent dome boundaries (e.g., Sleeping Butte segment boundary with Timber Mountain caldera segment, labeled A in Figure 12; northeastern edge of Timber Mountain caldera segment, labeled B; southern edge of Timber Mountain resurgent dome, labeled C) are spatially similar to concentrations of seismicity along the southern edge of the Long Valley caldera (Savage and Cockerham, 1984) which were widely held to be associated with dike intrusion. However, I do not wish to imply that these Timber Mountain seismicity patterns suggest the possibility of an active volcanic process, only the possibility that caldera boundaries may continue to act as stress concentrators some 9.5 million years after active volcanism occurred. Alternatively, one may argue that zones or pockets of concentrated seismicity are observed throughout the SGB, and the coincidence of some of them with caldera boundaries is not sufficient evidence to conclude a causal relationship between the two. The spatial relationship between seismicity and caldera structure is not new to the SGBSN data set. McKeown (1975) also noted that aftershocks of the megaton-yield series of Pahute Mesa nuclear explosions of the late 1960s were mostly confined to caldera faults and caldera-bounding faults ("ring fractures"). Aftershock distributions rarely extended away from the calderas along basin-and-range faults.

Yucca Mountain Seismicity, 1990

No earthquakes were detected by the SGBSN at Yucca Mountain in 1990; the nearest earthquake occurred in 40-Mile Wash four km east of Yucca Mountain Jan 14, 1990, 14:57:54 UTC, M_L = 0.6 (Figure 13a). The depth of focus was well constrained at about 3.8 km below sea level using the velocity model of Appendix F, Figure F2 (the Yucca Mountain model) (Figure 13b). Polarities of P-wave first motions were too ambiguous to usefully constrain focal mechanism nodal planes. A temporary portable microearthquake network installed by the University of Nevada, Reno, Nevada, in the vicinity of Yucca Mountain during the last quarter of 1990, capable of recording earthquakes having magnitudes as low as M_L = −1.0, also showed that Yucca Mountain is seismically quiet (Brune and others, 1991). Microseismicity at Yucca Mountain recorded by the SGBSN in previous years is discussed in Rogers and others (1987), Harmsen and Rogers (1987), and in an upcoming report on SGB seismicity for 1987 through 1989.

b-values

This report does not intend to provide a comprehensive analysis of b-values for SGBSN data.

9103500/99

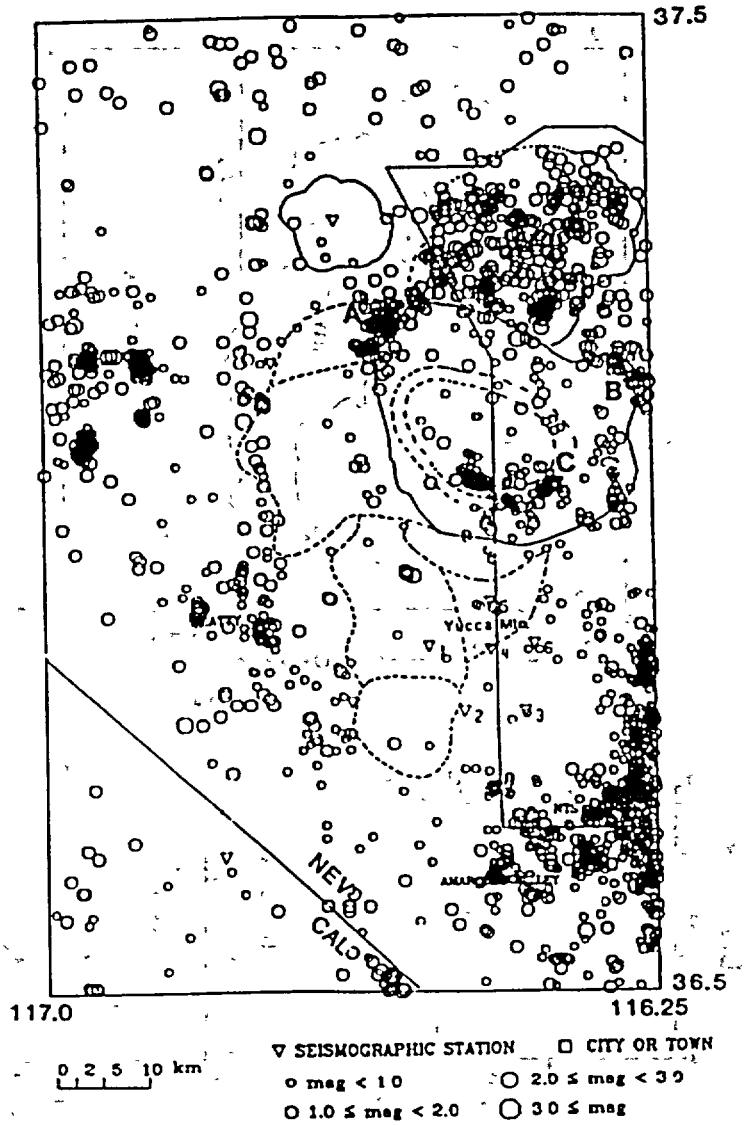

Figure 12.– Seismicity in eastern Sarcobatus Flat and western NTS during the period August, 1978, through December, 1990, showing caldera boundaries (W. Carr, written communication, 1990). A concentration of seismicity at the Timber Mountain Caldera-Sleeping Butte segment boundary is labeled "A." Another concentration, at the northeastern boundary of the Timber Mountain Caldera, is labeled "B," and a third, at the southeastern edge of the resurgent dome of the Timber Mountain Caldera, is labeled "C." A few other seismicity concentrations at caldera boundaries are evident, but unlabeled. No attempt was made prior to about 1982 to exclude seismicity, either aftershocks or cavity collapses, that resulted from the Department of Energy's nuclear device testing program. After 1982, reporting of such phenomena was gradually phased out of the SGBSN catalog. Such activity may comprise the majority of epicenters shown in the Silent Canyon Caldera.

9 1 0 3 5 0 1 0 0
91035001100

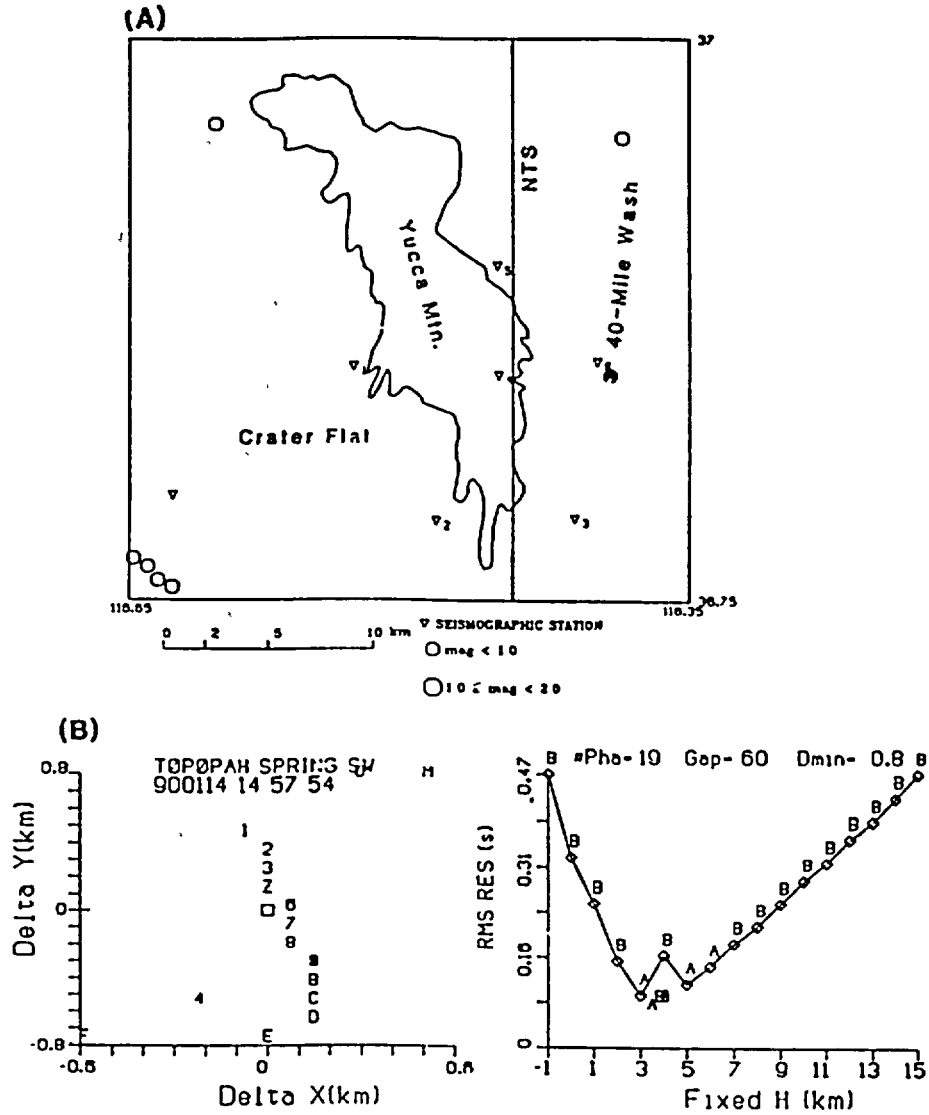

Figure 13.– (a) Seismicity detected by the SGBSN in the immediate vicinity of Yucca Mountain, Nevada, during the calendar year 1990 is confined to one earthquake at Forty-Mile Wash, shown with filled-in epicenter. A few earthquakes at Bare Mountain are also shown. (b) *Left.* Epicentral variation with assumed focal depth for the 40-Mile Wash earthquake shown in Figure 13(a), with letters having the same meanings as in Figure 5. *Right.* Variation in RMS residual as a function of assumed depth of focus. Note the much improved definition of the depth estimate (relative to the RMS criterion) when nearby station data are present when compared to the RMS graphs of Figure 5. Letters above and below the (x, y) points again correspond to HYPO71 "grades" assigned to the hypocenters.

9103500/101

However, because b-values are frequently considered when seismologists attempt to characterize the seismotectonic framework of a region, a few estimates are provided here. Only SGBSN data for the calendar year 1990 are used in the following determinations, also, only local magnitudes are considered.

The goal is to estimate the coefficient b in the relationship,

$$\log N_i = a + bM_{Li},$$

where N_i is the number of earthquakes in each "magnitude bin," within which the hypocenter magnitudes have the property $|M_{Lj} - M_{Li}| \leq dM$, where M_{Lj} is the jth magnitude reading, and i the ith bin, with midpoint M_{Li}, and dM is the half-interval width. Various estimation methods (least-square, maximum likelihood, and others) are used to estimate b. For vertical-component instrument derived magnitudes, data partitioning in the magnitude range $1.375 < M_L^{ver} < 3.375$, in magnitude intervals of 0.25, was observed to provide a sufficiently linear relation between $\log N$ and M_L. The resulting preliminary b-value estimates are $\hat{b} = -1.03$ (Aki method), $\hat{b} = -1.01$ (Page method), $\hat{b} = -1.01$ (Karnik maximum likelihood method), $\hat{b} = -0.92$ (Perkins minimum χ^2 fit), and $\hat{b} = -1.01$ (Bender correction to Aki value). For horizontal-component magnitudes, the magnitude range $1.375 < M_L^{hor} < 3.875$, in magnitude intervals of 0.25, provides an approximately linear $\log N$ versus M_L. The resulting b-value estimates are $\hat{b} = -0.93$ (Aki method), $\hat{b} = -0.93$ (Page method), $\hat{b} = -0.92$ (Karnik maximum likelihood method), $\hat{b} = -0.88$ (Perkins minimum χ^2 method), and $\hat{b} = -0.92$ (Bender correction to Aki value). These various estimates are discussed in Bender (1983). The consistently lower estimates for b when using horizontal instrument M_L data when compared to vertical instrument M_L data may result from the lower gain settings of the horizontal instruments, which allow them to record larger magnitude events on scale; also, the horizontal component magnitudes for $M_L > 2.5$ are, on average, higher than corresponding vertical component magnitudes, further discussed in the 1987 to 1989 SGB seismicity report. An area for future research might be the assessment of local variations in b-value, and the comparison of b-values for SGBSN data with those of adjacent parts of Nevada, California and Utah. Variations are, according to frequently espoused dogma, significant because many seismologists believe that b-value varies inversely with regional stress,

$$b \propto \frac{1}{S}.$$

In particular, we may wish to compare b-values within the SGB with that of the Central Nevada Seismic Belt, which has experienced several $M_L > 6$ earthquakes in the twentieth century.

Some Comments on Regional Stresses and SGBSN Focal Mechanisms

The nature of the regional crustal stress tensor, how it varies laterally, vertically, temporally, and how smooth or rough it is are all topics of great interest and great uncertainty both in the SGB and in most continental crust. Earthquake focal mechanisms could theoretically provide constraints on the range of plausible stress tensors, especially if more were known about local material and fault properties, e.g., whether new faults are being formed or old faults are being reactivated, if the latter, whether a Coulomb-Mohr criterion of failure is appropriate (Mogi, 1974), and if so, the range of coefficients of friction, μ, that are present (Morrow and Byerlee, 1984), the local pore pressure, and the thermal regime. A commonly invoked assumption in stress field determinations is that sliding occurs in the direction of maximum shear stress on a given plane. This assumption is plausible for smooth planes of weakness; it is less plausible for corrugated or

9103500102

undulating surfaces, on which motion is probably parallel to the direction of corrugation. In the same vein, if μ has directional variation (i.e., if μ is a second order tensor rather than a scalar), the underlying physics may require a revision of the standard assumptions.

The focal mechanism solutions for SGBSN data are themselves somewhat ambiguous, both as a result of the regional character of the station distribution and the uncertainty in the source-to-station raypaths. Some of these uncertainties are discussed in the 1987 to 1989 SGB seismicity report. P-wave first motions are modeled as direct or refracted by HYPO71, depending on assumed focal depth (some cases well constrained, other cases poorly constrained) and source-to-station distance (on average, a much better-constrained parameter). If wrongly modeled, raypath take-off angles may affect the range of permissible double-couple mechanisms. Amplitudes of first motions vary strongly with source radiation pattern as well as with path effects, and thus provide ambiguous guidelines to the analyst trying to determine whether a particular arrival is direct or refracted. With this uncertainty, focal mechanisms are nevertheless reported in Appendix D as a preferred solution and, optionally, one or two alternate solutions. The alternate mechanisms of Appendix D attempt to display the range of the most-poorly constrained parameter, which could be the strike, dip, or rake angle of one of the nodal planes. When fitting a potential stress tensor to a population of earthquake focal mechanisms, the analyst must consider both nodal planes of a given "preferred" solution, and should also consider the nodal planes from alternate solutions. Thus, an exponential growth in computer time is indicated by the permutations and combinations: each earthquake may have a preferred solution and two (or more) solutions exhibiting the maximum plausible variation in strike, dip, and rake angles. For a population of n earthquakes, one may wish to consider $\geq 6^n$ permutations of nodal planes when analysing the appropriateness of a given stress tensor, and must consider a wide range of initially plausible stress tensors. Michael (1987) reviews various algorithms for stress tensor determination, in which the algorithm either preselects the preferred plane or uses both nodal planes; pre-selection is biased by the relative importance the algorithm places on various slip criteria, and no pre-selection generally widens the confidence regions for principal compressive stress directions and relative amplitudes. Whether stress field inversions should be performed for the set or some subset of focal mechanisms computed from 1979 through 1990 by analysis of SGBSN data is debatable, but what the focal mechanisms can do is to provide a data base that may generally support or contradict the hypothesis that some specific uniform stress tensor, determined by other means in the vicinity of Yucca Mountain, extends regionally through some portion of the southern Great Basin.

Two less computer-intensive and assumption-dependent ways of describing the focal mechanism data are to compute the average P-axis and T-axis directions, and to intersect compression dihedra and tension dihedra, respectively. These analyses have been performed for mechanisms reported in prior SGBSN data reports (e.g., Rogers and others, 1987). Table 2 presents 17 focal mechanism solutions for SGB earthquakes of 1990, without consideration of plausible alternate solutions. For 16 of these solutions (solution 10 excluded), the average P-axis, as determined by Watson statistics (Schuenemeyer and others, 1972), trends North 46.6° East, with inclination −6.8°, and the average T-axis trends North 41.9° West, with inclination −3.0°. Figure 14 is a plot of those 17 P and T axes, with arrows in the directions of the just-noted average values. The intersection of 16 P-dihedra of those focal mechanisms (the reverse-slip solution shown in Figure D10 is again excluded) yields a pair of small area patches on the lower hemisphere, one in the northeast quadrant, and a small sub-horizontal one in the southwest quadrant; the T-dihedra intersect in larger patches centered in the northwest and southeast directions, in cones having radius about 15° (Figure 15). These regions of intersection are plausible areas to search for the directions of maximum and minimum principal compressive stresses when seeking a uniform

9103500/103

Table 2. Preliminary Southern Great Basin Focal Mechanisms for 1990

St, *strike of nodal plane*; Dp, *dip of nodal plane*; Rk, *rake of slip vector*; Tr, *trend of axis*; Pl, *plunge of axis*. Convention for rake angle sign: $-180° < Rk < 0°$ for mechanisms having a component of normal slip, and $0° < Rk < 180°$ for mechanisms having a component of reverse slip. ML, *local (SGB) magnitude*; Tsm, *type of source mechanism*: 1, *single event focal mechanism*; 2, *composite focal mechanism*. Nodal planes: No inferred fault planes for these focal mechanisms are presented here, although for many of the mechanisms, inferences about the preferred nodal plane based on lineations of epicenters and/or on the state of tectonic crustal stress are possible. For example, if the maximum horizontal compressional stress is oriented at about North 20° to 30° East, then right-lateral strike slip may be expected on steeply dipping, north-trending fault planes with greater likelihood than left-lateral strike slip on east-trending fault planes, other mechanical conditions being equal. Rmk: Remarks, designated by *, means that $(SV/P)_s$ amplitude ratios were used to constrain or help determine the focal mechanism. Alternate focal mechanisms: dashed-line solutions in the figures of Appendix D represent equally plausible focal mechanism solutions for the same data. Alternate solutions are not shown in this table.

Figure Index	Origin time (UTC) Date	Time	Focal depth (km)	Magnitude (ML)	Geologic Quadrangle	Tsm	Nodal planes 1st St	1st Dp	1st Rk	2nd St	2nd Dp	2nd Rk	Principal axes P Tr	P Pl	T Tr	T Pl	B Tr	B Pl	Rmk
1	900126	10:34	5.06	2.4	Cane Spring, Nev.	1	12.	66.	-147.	267.	61.	-28.	232.	40.	139.	3.	45.	50.	*
2	900215	11:49	7.03	2.3	Scrugham Peak, Nev.	1	284.	85.	-30.	16.	61.	-174.	236.	24.	334.	17.	95.	60.	
3	900227	8:16	6.43	2.0	Scrugham Peak, Nev.	1	211.	64.	-136.	98.	51.	-34.	70.	49.	331.	8.	235.	40.	
4	900421	17:55	6.64	2.0	Bonnie Claire SE, Nev.	1	87.	77.	16.	353.	75.	167.	220.	2.	310.	20.	125.	70.	*
5	900513	0:48	6.20	1.9	Bonnie Claire SE, Nev.	1	240.	73.	-58.	356.	36.	-149.	187.	52.	307.	21.	50.	30.	
6	900604	8:47	0.97	1.5	Springdale, Nev.	1	15.	90.	-175.	285.	85.	0.	240.	4.	150.	3.	20.	85.	
7	900624	23:55	4.79	1.9	Black Mountain, Nev.	1	288.	73.	-42.	33.	50.	-157.	243.	42.	346.	14.	90.	45.	
8	900722	8:17	2.62	1.1	Calico Hills, Nev.	1	198.	84.	141.	293.	51.	8.	252.	22.	148.	31.	10.	50.	*
9	900725	0:52	8.05	2.2	Stovepipe Wells, Cal.	1	314.	40.	82.	144.	50.	97.	230.	5.	95.	83.	320.	5.	
10	900802	5:15	5.00	1.1	Springdale, Nev.	1	355.	88.	175.	85.	85.	2.	40.	2.	310.	5.	150.	85.	
11	900803	20:23	-1.03	2.3	Springdale, Nev.	1	75.	87.	-10.	165.	80.	-177.	30.	9.	120.	5.	210.	80.	
12	900821	22:00	2.38	1.9	Stonewall Pass, Nev.	1	181.	57.	-114.	41.	40.	-58.	42.	68.	288.	9.	195.	20.	
13	900905	4:58	5.00	2.0	Springdale, Nev.	1	94.	76.	-43.	197.	48.	-161.	47.	40.	152.	17.	260.	45.	*
14	900906	10:32	0.77	2.2	Springdale, Nev.	1	89.	85.	-19.	181.	71.	-175.	43.	17.	136.	10.	255.	70.	
15	901029	2:37	4.96	2.6	Springdale, Nev.	1	355.	89.	-165.	265.	75.	-1.	221.	11.	129.	10.	360.	75.	
16	901101	7:51	5.98	2.6	Mellan, Nev.	1	290.	77.	-38.	30.	53.	-164.	243.	36.	345.	15.	94.	50.	
17	901213	-1:01	2.72	2.8	Gold Point, Nev.	1	150.	90.	-160.	60.	70.	0.	17.	14.	283.	14.	150.	70.	

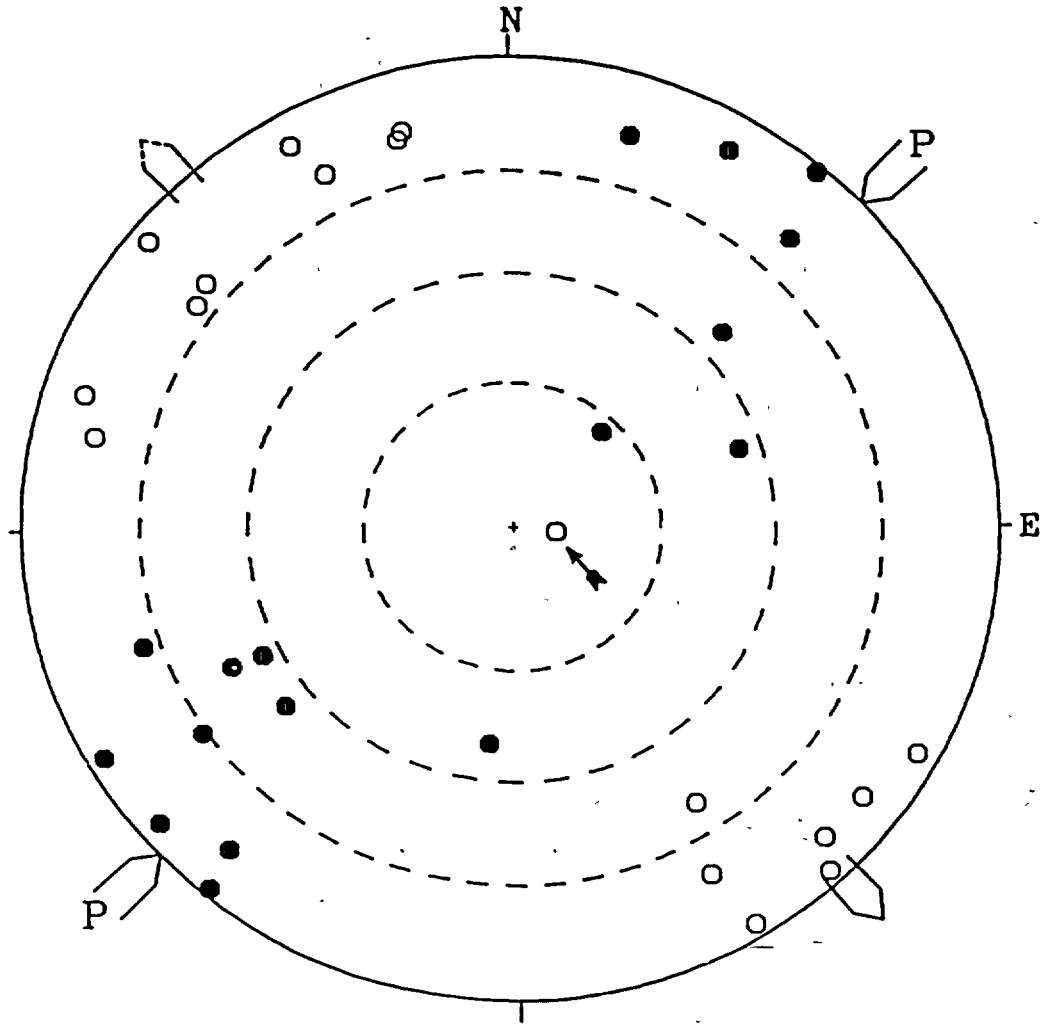

SGB Focal Mechanism P and T axes 1990

● P axis

○ T axis

Figure 14.– Inclinations (plunges) and azimuths of 17 focal mechanism preferred solution P axes and T axes for 1990 data reported in Appendix D are plotted on the equal area lower hemisphere projection. The inward-directed tabs represent the orientation of the average P-axis for all but one those data, and the outward-directed tabs represent the orientation of the average T-axis for all but one of those data (the exceptional Tucki Mtn. reverse-slip mechanism, whose T-axis has an arrow pointing towards it, is excluded from the averaging computations). Dashed circles represent inclinations of 25°, 45°, and 65°, respectively.

9103500/105

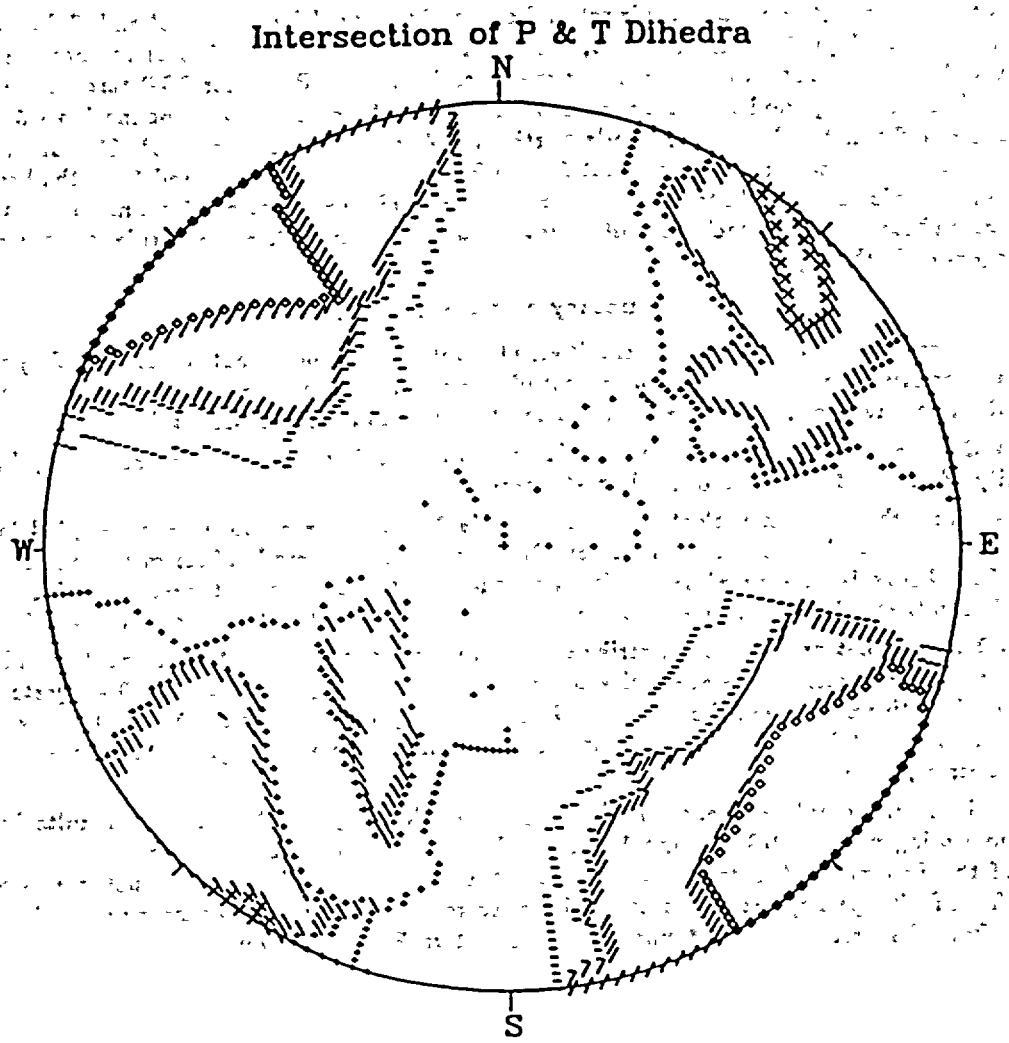

Figure 15.– Intersection of compressional first motion quadrants, containing the T axes of 16 of the 17 focal mechanisms of 1990, may constrain the location of minimum principal compressive stress direction, σ_3, in a region where the stress tensor is uniform. The zones of intersection of the T quadrants of those 16 focal mechanisms are shown surrounded by diamonds. Similarly, the zones of intersection of the 16 focal mechanism P quadrants, which may constrain the location of the maximum principal compressive stress direction, σ_1, are shown surrounded by × symbols. Regions where all but one and all but two quadrants intersect are also shown in this figure.

9 1 0 3 5 0 1 0 6

9103500106

stress tensor that attempts to fit this set of focal mechanisms. The average P and T directions, and the zones of quadrant intersection, agree fairly well with those of focal mechanism data presented in previous SGBSN reports. For example, the average P-axis for SGB earthquake focal mechanisms for the period 1987 through 1989 trends North 38° East, with inclination −5°, and the average T axis for those data trends North 57° West, with inclination 2.8°. The differences between the two data set averages result from a few anomalous solutions and from the broader geographic region sampled in the 1987-1989 report. Individual and average focal mechanism data for a much broader region, including all of Nevada and adjacent parts of California, are presented in Rogers and others (1991).

Summary and Conclusions

• Yucca Mountain continues to exhibit very low rates of seismicity, but is surrounded by many zones of relatively elevated, but low-magnitude, seismicity, such as Sarcobatus Flat, southern Nevada Test Site (Rock Valley-Cane Spring fault zones), and Timber Mountain.

• Caldera boundaries should be considered as controlling structures for seismicity in the vicinity of Yucca Mountain and Timber Mountain.

• Although no swarms, clusters, or magnitude 3+ earthquakes have been recorded in the Oasis Valley west of the calderas of western NTS, more than a decade of seismic monitoring by the SGBSN reveals an approximately linear north-south trending epicenter pattern with length ≈ 50 km in that valley. This epicenter trend is about 25 km west of the center of Yucca Mtn.

• The fact that predominantly strike-slip seismicity is observed in at least equal abundance to predominantly normal-slip seismicity during the monitoring period 1979-1990 suggests that seismically active portions of the southern Great Basin enjoy a stress field having relatively large maximum horizontal compressive stress, σ_H, comparable or even slightly greater than the vertical crustal stress, $\sigma_v \approx \rho g z$.

• The nearly complete absence of seismicity on Death Valley and Furnace Creek faults during the monitoring period 1979 through 1990, coupled with the presence of seismicity on the east side of the Panamint Mountains, suggest that the local seismically active structures may be rangefront faults, perhaps at their intersection with gently dipping faults spanning central Death Valley from the western Black Mountains to the eastern Panamint Mountains.

9103500107

References Cited

Bender, B., 1983, Maximum likelihood estimation of *b* values for magnitude grouped data: *Seismological Society of America Bulletin*, v. 73, p. 831-851. (NNA.920211.0029)

Brune, J. M., Nicks, W., and Aburto, A., 1991, Microearthquakes at Yucca Mountain: Nevada, abs., *Seismological Research Letters*, v. 62, no. 1, p. 51. (NNA.920211.0030)

Christiansen, R. L., Lipman, P. W., Carr, W. J., Byers, F. M., Orkild, P. P., and Sargent, K. A., 1977, Timber Mountain-Oasis Valley caldera complex of southern Nevada: *Geological Society of America Bulletin*, v. 88, p 943-959. (NNA.990329.0044)

Ekren, E. B. and Sargent, K. A., 1965, Geologic Map of the Skull Mountain quadrangle, Nye County, Nevada: *U. S. Geological Survey map* GQ-387. (HQS.880517.1181)

Freund, R., 1974, Kinematics of transform and transcurrent faults: *Tectonophysics*, v. 21, p. 93-134. (NNA.920211.0031)

Gomberg, J., 1991, Seismicity and shear strain in the southern Great Basin of Nevada and California: *J. Geophysical Research*, v. 96, p. 16,383-16,400. (NNA.920211.0032)

Gomberg, J., Shedlock, K. M., and Roecker, S., 1990, The effect of S-wave arrival times on the accuracy of hypocenter estimation: *Seismological Society of America Bulletin*, v. 80, p. 1605-1628. (NNA.920211.0033)

Hamilton, Warren B., 1988, Detachment faulting in the Death Valley region, California and Nevada, in Geologic and Hydrologic Investigations of a Potential Nuclear Waste Disposal Site at Yucca Mountain, Southern Nevada, Michael D. Carr and James C. Yount, eds., p. 51-86. (NNA.920211.0034)

Harmsen, S. C., and Rogers, A. M., 1986, Inferences about the local stress field from focal mechanisms: applications to earthquakes in the southern Great Basin of Nevada: *Seismological Society of America Bulletin*, v. 76, p. 1560-1572. (NNA.920211.0035)

Harmsen, S. C., and Rogers, A. M., 1987, Earthquake location data for the southern Great Basin of Nevada and California: 1984 through 1986: *U.S. Geological Survey Open-File Report* 87-596, 92 p. (NNA.870821.0046)

Kisslinger, C., Bowman, J. R., and Koch, Karl, 1981, Procedures for computing focal mechanisms from local $(SV/P)_s$ data: *Seismological Society of America Bulletin*, v. 71, p. 1719-1729. (NNA.920211.0036)

Kisslinger, C., Bowman, J. R., and Koch, Karl, 1982, Errata to procedures for computing focal mechanisms from local $(SV/P)_s$ data: *Seismological Society of America Bulletin*, v. 72., p. 344. (NNA.920211.0037)

Lee, W. H. K., and Lahr, J. C., 1975, HYPO71 (revised): A computer program for determining hypocenter, magnitude, and first-motion pattern of local earthquakes: *U.S. Geological Survey Open-File Report* 75-311, 116 p. (NNA.920211.0038)

Lee, W. H. K., and Stewart, S. W., 1979, *Principles and applications of microearthquake networks*: New York City, N. Y., Academic Press, 293 p. (NNA.920211.0039)

McKeown, F. A., 1975, Relation of geological structure to seismicity at Pahute Mesa, Nevada Test Site: *Seismological Society of America Bulletin*, v. 65, p. 747-764. (NNA.920211.0040)

Michael, A. J., 1987, Use of focal mechanisms to determine stress: a control study: *J. Geophysical Research*, v. 92, p. 357-368. (NNA.920211.0041)

Mogi, K., 1974, On the pressure dependence of strength of rocks and the Coulomb fracture criterion: *Tectonophysics*, v. 21, p. 273-285. (NNA.920211.0042)

9103500108

Morrow, C., and J. Byerlee, 1984, Frictional sliding and fracture behavior of some Nevada Test Site tuffs: *Proc., U.S. Symp. Rock Mech., 25th*, p. 467-474. (HQS.880517.1676)

Poole, F. G., Elston, D. P., and Carr, W. J., 1965, Geologic map of the Cane Spring Quadrangle, Nye County, Nevada: U. S. Geological Survey map GQ-455. (NNA.920219.0010)

Rogers, A. M., Harmsen, S. C., and Meremonte, M. E., 1987, Evaluation of the seismicity of the southern Great Basin and its relationship to the tectonic framework of the region: *U. S. Geological Survey Open-File Report* 87-408, 196 p. (HQS.880517.1409)

Rogers, A. M., Harmsen, S. C., Corbett, E. J., Priestley, K., and DePolo, D., 1991, The seismicity of Nevada and some adjacent parts of the Great Basin, *in* Neotectonics of North America, Slemmons, D. B., Engdahl, E. R., Blackwall, D., and Schwartz, D., eds., Geological Society of America, vol. DMV, p. 153-184. (NNA.920211.0043)

Savage, J. C., and Cockerham, R. S., 1984, Earthquake swarm in Long Valley Caldera, January, 1983: Evidence for dike inflation, *in* Active tectonic and magmatic processes beneath Long Valley Caldera, Eastern California, vol. II: *U. S. Geological Open-File Report* 84-939, pp. 541-583. (NNA.920211.0044)

Schuenemeyer, J. H., Koch, G. S., and Link, R. F., 1972, A computer program to analyze directional data, based on the methods of Fisher and Watson: *J. Mathematical Geology*, v. 4, p. 177-202. (NNA.920211.0045)

Snoke, J. A., Munsey, J. W., Teague, A. G., and Bollinger, G. A., 1984, A program for focal mechanism determination by combined use of polarity and *SV-P* amplitude ratio data: *Earthquake Notes*, v. 55, p. 15. (NNA.920211.0046)

NOTE: Parenthesized numbers following each cited reference are for U.S. Department of Energy OCRWM Records Management purposes only and should not be used when ordering the publication.

9103500109

Appendix A

Earthquake locations for the year 1990 and quadrangle map names to which locations are keyed

The local hypocenter summary column headings are for the most part self-explanatory. UTC is Universal Coordinated Time. Horizontal error equals $\sqrt{sdx^2 + sdy^2}$, where sdx and sdy refer to the HYPO71 standard errors in longitude and latitude, respectively. Vertical error is the HYPO71 standard error in depth (sdz). "AZI GAP" is the azimuthal gap, that is, the largest angle subtended by the epicenter and any two circularly adjacent stations with positive phase weight. "Q1" and "Q2" represent two HYPO71 hypocenter quality estimates as defined by Lee and Lahr (1975). "DS" is a code for data source: A for analog seismograms, (data scaled from develocorder films, starting depth, z_0, at 7 km for iterations), I for data scaled from digital seismograms. Various values are tried for z_0, the initial hypocenter guess. x_0 and y_0 are always taken to be near the earliest-reporting station. When equal final RMS values occur for solutions having different z_0, the solution derived from the $z_0 = 7.0$ km starting value is reported (although the choice is arbitrary).

Mca is the coda-average magnitude, Md is the duration magnitude estimate, MLh is local magnitude from horizontal-component instruments, MLv is local magnitude from vertical-component instruments, MLc is the maximum of station magnitudes from overdriven (clipped) records. Amplitudes recovered from vertical-component data are multiplied by 1.75 to provide an approximate horizontal-equivalent amplitude. The depths may be followed by one or two stars. One star means that the depth-of-focus standard error estimate was very large ($\geq$ half crustal thickness). Two stars imply that the depth was fixed by HYPO71 during the last several iterations for hypocenter, because the data lacked resolving power for that parameter. DELMIN is the minimum source to station distance in km, and RMS RES. is the root-mean-square travel time residual, defined in the text of this report. #N PH. is the number of (P+S) phases having positive weight in the solution. Finally, U.S.G.S. quadrangle is the name of $7\frac{1}{2}$ or 15 minute topographic quadrangle in which the epicenter lies.

Appendix A excludes all "low-frequency" seismicity associated with NTS nuclear device tests. Such phenomena include aftershocks at ultra-shallow hypocentral depths and cavity collapses. Such events, though having a tectonic significance, are strongly associated in time and space with testing, and their inclusion in the Appendix A seismicity catalog would probably bias any effort to determine natural seismicity rates in the northern NTS from this catalog. See Appendix C of this report for further details on these "low-frequency" events.

9103500/110

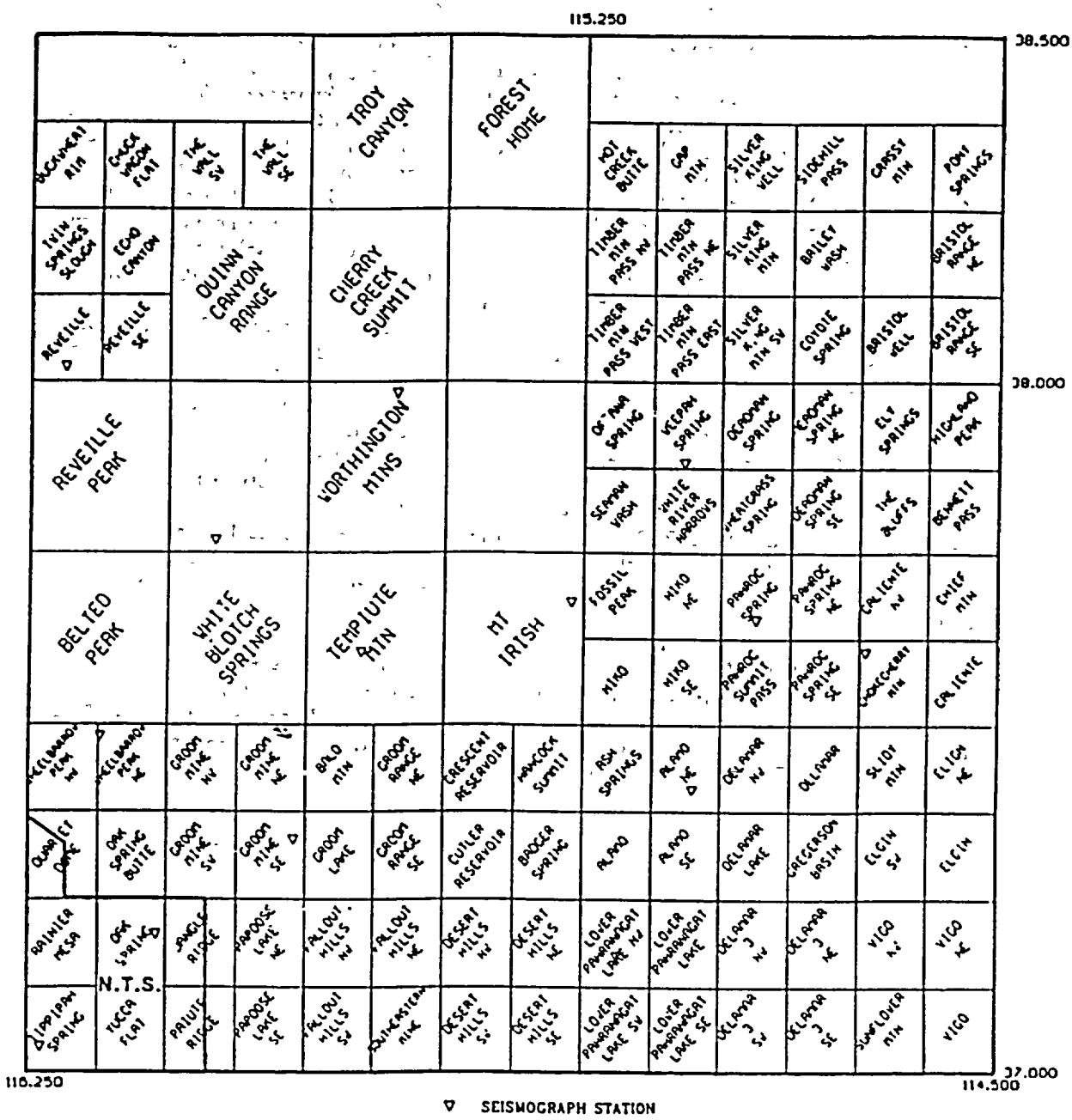

Figure A1.– Quadrangle names in the northeast quarter of the southern Great Basin.

9103500/111

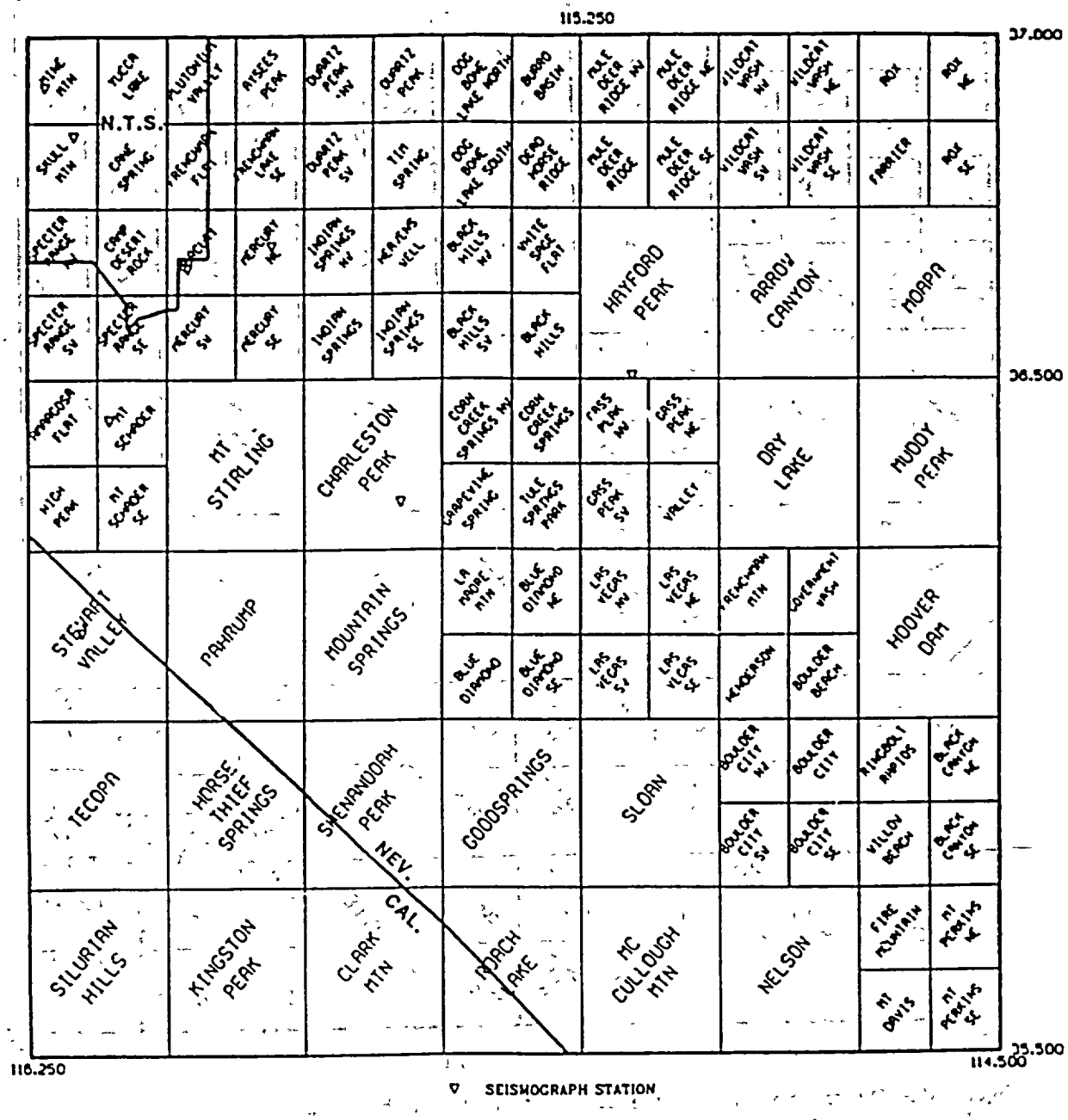

Figure A2.– Quadrangle names in the southeast quarter of the southern Great Basin.

9 1 0 3 5 0 1 1 2
9103500112

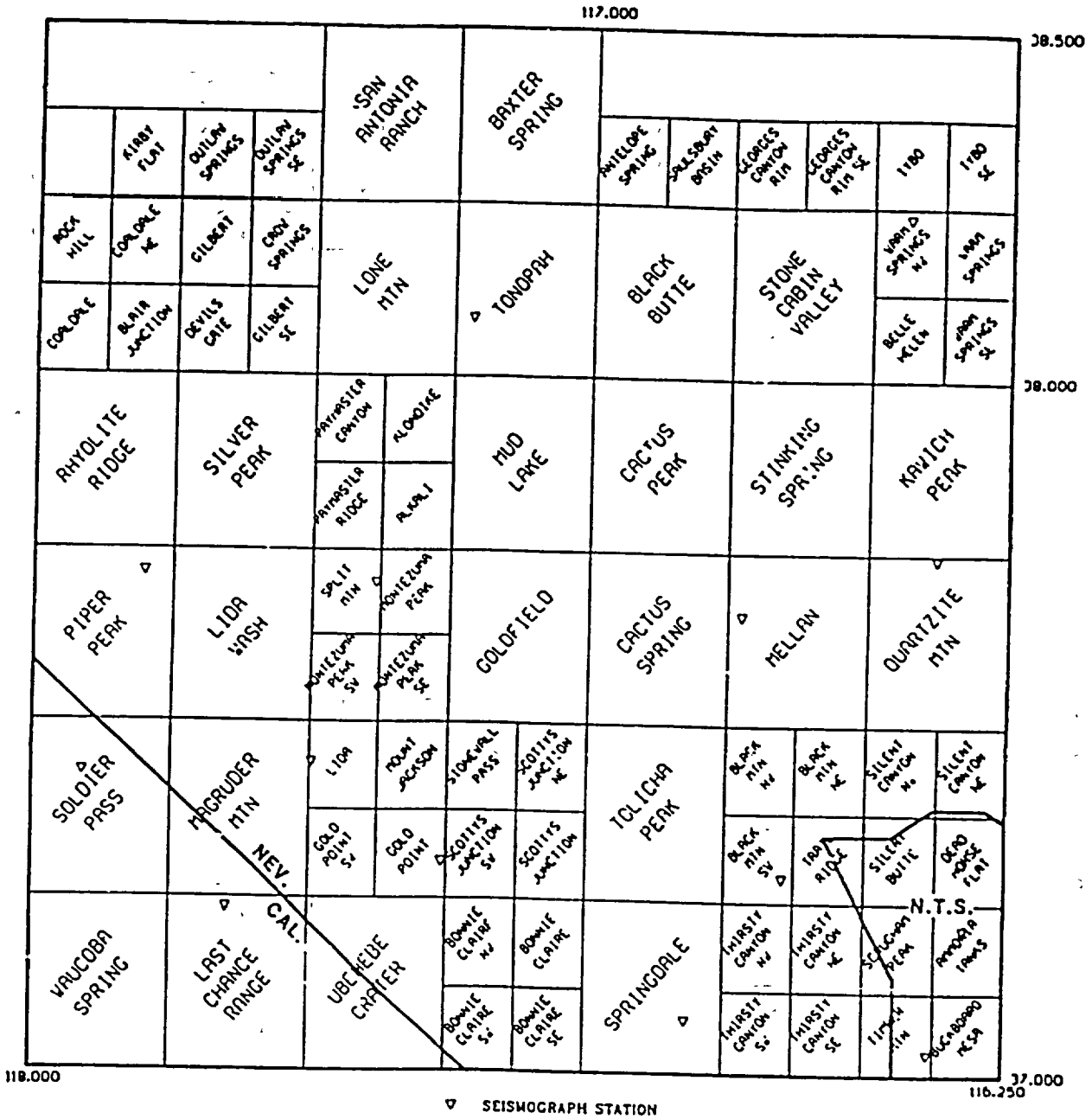

Figure A3.– Quadrangle names in the northwest quarter of the southern Great Basin.

9 1 0 3 5 0 1 1 3

9103500113

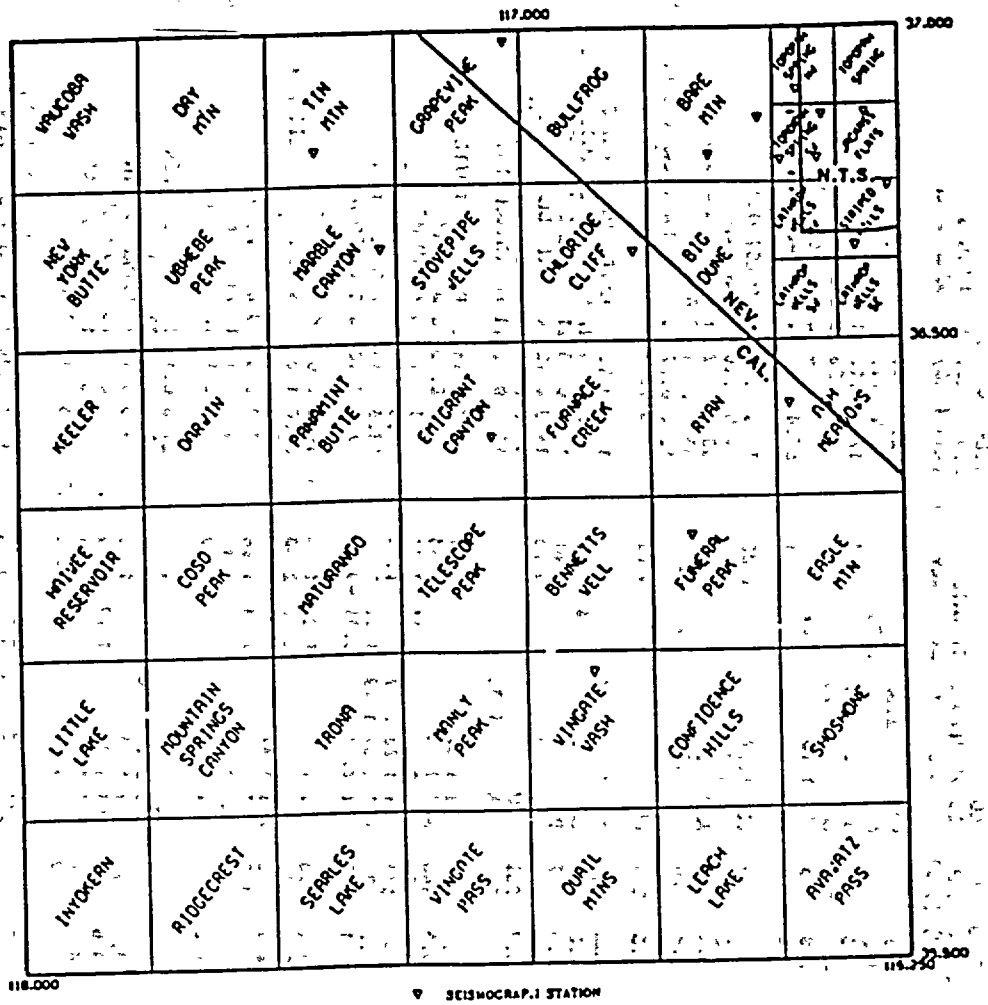

Figure A4.– Quadrangle names in the southwest quarter of the southern Great Basin.

91 0 3 5 0 1 1 4

91035001114

1990 LOCAL HYPOCENTER SUMMARY - SCB EARTHQUAKES

DATE - TIME (UTC)	LATITUDE (DEG. N)	LONGITUDE (DEG. W)	STAND ERROR H(KM)	DEPTH (KM)	STAND ERROR Z(KM)	AZI GAP (DEG)	QQD 12S	MAGNITUDE ESTIMATES Mca	Md	MLh	MLv	MLc	DEL-MIN (KM)	RMS RES. (SEC)	#N PH.	U.S.G.S. QUADRANGLE
JAN 2 12:28:37	36.712	115.555	0.4	1.69	2.7	110	BCA		2.55				22.9	0.13	19	HEAVENS WELL
2 17:45:21	36.943	114.514	4.4	-1.54	1.8	299	CDI			3.74			64.9	0.17	13	ROX NE
3 1:40:47	36.778	115.647	0.9	-0.36	1.5	169	BCI	1.67	1.10		0.87		17.4	0.19	21	QUARTZ PEAK SW
3 20:41:44	37.341	115 369	2.9	5.00•	—	179	CDA		1.76				29.1	0.20	5	BADGER SPRING
4 21:50:23	36.713	116.253	0.6	5.49	0.9	123	ABI	1.16		1.57	1.26		3.7	0.14	13	STRIPED HILLS
5 17:40:39	36.722	118.040	3.8	-1.02	2.6	278	CDI	1.84			1.71		57.4	0.20	11	•••QUAD. NOT LISTED•
6 12:11:36	38.441	115.394	4.3	3.80•	—	260	CDU	1.97			1.82		53.9	0.13	9	FOREST HOME
6 16:43:54	36.756	116.627	2.2	2.97	2.3	147	BCI	1.42			0.99		4.5	0.26	11	BARE MTN
6 18:12: 1	38.285	117.515	—	26.23	—	274	ADU	2.20			1.97		93.7	0.02	4	OUTLAW SPRINGS SE
6 18:57:42	36.962	114.649	2.2	-0.88	2.4	228	BDI	2.36		2.27	2.17		53.1	0.30	17	ROX
6 20:21:24	37.140	115.041	3.6	3.06•	—	265	CDI			0.78			13.3	0.27	8	LOWER PAHRANAGAT LAKE
7 1:53:15	37.883	114.903	2.6	0.19	2.5	245	CDI				0.89		14.6	0.14	6	DEADMAN SPRING
7 4:41:23	37.019	117.503	0.7	3.05•	—	162	CCI	1.03	0.97				14.1	0.25	20	LAST CHANCE RANGE
7 14:30:18	35.771	117.577	1.1	8.09	1.0	296	BDI	1.92	1.68	1.94			67.5	0.20	27	MOUNTAIN SPRINGS CANYON
7 18:46:30	37.115	117.031	0.3	0.64	0.5	127	BCI				0.61		14.8	0.15	21	BONNIE CLAIRE SE
7 18:45:27	37.113	117.036	0.3	0.95	0.5	104	ACI	1.59		1.68	0.90		14.6	0.12	24	BONNIE CLAIRE SE
8 21: 4:52	37.324	118.382	2.2	2.97	4.7	282	BDU						43.6	0.15	16	•••QUAD. NOT LISTED•
9 7: 7:42	36.797	115.920	0.6	6.97	1.4	256	ADA		1.32				15.6	0.08	11	FRENCHMAN FLAT
10 9:21:36	36.495	117.263	0.7	0.16	0.7	191	ADI	1.62			1.57		16.8	0.14	21	PANAMINT BUTTE
10 11:20:56	36.737	115.911	0.4	-1.94	0.5	148	ACI	1.38			1.03		9.6	0.13	15	MERCURY
10 11:38:53	37.444	115.085	0.4	0.46	0.4	84	BBI	2.62		3.51	2.86		5.1	0.16	40	ALAMO NE
10 17:43:44	36.222	115.103	—	6.85	—	213	DDI	1.08	0.97		1.09		44.8	2.16	4	LAS VEGAS NE
11 3: 5:21	37.320	117.557	0.6	0.46	0.9	71	BCI	2.37	1.29	1.11	1.39		12.6	0.16	13	MAGRUDER MTN
12 0: 9:20	37.314	117.335	0.6	7.24	1.1	148	ACI	0.76		0.81	-0.09		7.0	0.10	9	GOLD POINT
12 0:27:15	37.256	115.035	0.4	-1.65	0.2	223	ADI	1.57		1.27	1.04	1.3	16.6	0.01	6	ALAMO SE
12 0:38: 8	35.473	115.605	2.6	-1.13	2.2	238	DDU	2.09		2.26	2.06		88.0	1.03	18	•••QUAD. NOT LISTED•
12 1:47:35	37.295	117.339	0.4	6.04	0.9	75	ABI	1.47			----	1.8	7.3	0.14	20	GOLD POINT
12 3:43:23	37.305	117.336	0.7	6.54	1.1	135	ACI			1.11	1.08		7.0	0.07	9	GOLD POINT
12 3:47:17	37.435	115.081	0.6	2.67	0.9	81	AAI	2.09			2.12		4.1	0.13	19	ALAMO NE
12 11:48:29	37.303	117.347	0.3	1.93	1.2	74	BBI	1.88			1.79		7.9	0.15	26	GOLD POINT
12 14:19:25	36.340	116.869	0.7	9.89	2.2	106	BCI			1.33	1.07		21.6	0.15	10	FURNACE CREEK
12 17:29:57	37.309	117.337	0.4	7.00	1.0	71	BBI	2.04	1.76		2.03	1.8	7.1	0.17	37	GOLD POINT
13 3:44:34	37.403	117.515	0.4	7.92	0.6	97	ABI	1.81			1.20		4.5	0.10	12	MAGRUDER MTN
13 4:59:32	37.310	117.326	0.4	8.51	0.6	146	ACI	1.26		1.27	1.20	1.1	6.2	0.08	13	GOLD POINT
13 5:31:15	36.800	116.307	0.4	1.77	2.5	107	BBI	1.16			0.71		7.1	0.11	13	JACKASS FLATS
13 16:56: 1	37.313	117.327	0.7	7.70	1.0	149	ACI	1.34			1.32	1.7	6.3	0.14	13	GOLD POINT
14 0:28:41	37.455	114.098	8.4	2.55•	—	313	DDI	2.10		2.25	2.11		59.0	0.08	8	•••QUAD. NOT LISTED•
14 3:40:15	37.854	114.918	2.9	-1.99	2.3	227	CDI	1.97	2.03	2.02	2.13		13.7	0.39	12	WHEATGRASS SPRING
14 12:28:51	37.113	117.034	0.3	7.54	1.6	104	ABI	1.14			1.20		14.5	0.13	23	BONNIE CLAIRE SE
14 14:57:55	36.850	116.393	0.3	2.44	0.6	61	AAI	1.20	0.45		0.61		1.0	0.11	18	TOPOPAH SPRING SW
14 19:49:34	37 116	117.033	0.3	5.34	2.2	105	BCI	1.10		0.80	1.11		14.9	0.11	18	BONNIE CLAIRE SE
14 23:15:58	36.852	116.183	0.8	1.71	1.0	138	ACI	1.16	0.94		0.85		1.3	0.10	14	SKULL MTN
15 4:52:54	36.461	116.162	0.3	10.99	0.4	77	AAI	1.28	0.96		1.54	1.5	5.7	0.09	21	AMARGOSA FLAT
15 11:32:37	36.360	115.822	0.6	5.01	4.8	228	BDI	1.70		1.62	1.35		26.8	0.10	19	MT STIRLING

9 1 0 3 5 0 1 1 5

1990 LOCAL HYPOCENTER SUMMARY - SGB EARTHQUAKES

DATE (UTC)	TIME	LATITUDE (DEG. N)	LONGITUDE (DEG. W)	STAND ERROR H(KM)	DEPTH (KM)	STAND ERROR Z(KM)	AZI GAP (DEG)	QQQ 12S	MAGNITUDE ESTIMATES Mca	Md	MLh	MLv	MLc	DEL-MIN (KM)	RMS RES. (SEC)	#N PH.	U.S.G.S. QUADRANGLE
JAN 15	21:50:23	36.631	116.331	0.4	2.84	1.0	52	BAI	1.91		2.15	1.07	2.0	1.8	0.21	42	STRIPED HILLS
15	22:41: 4	36.404	116.971	0.3	11.37	0.7	99	ABI			1.38	1.10		11.7	0.04	9	FURNACE CREEK
16	3:17:50	37.385	115.420	1.0	-1.54	1.5	109	CCI	2.00				2.0	31.7	0.46	19	CRESCENT RESERVOIR
16	4:47:39	37.634	115.827	0.6	1.36	1.9	65	CCI	1.27			1.55	2.0	15.9	0.32	26	WHITE BLOTCH SPRINGS
16	5: 8: 8	36.361	115.826	0.7	5.99	3.2	198	BDU	1.57		1.16	1.36		26.5	0.15	28	MT STIRLING
16	5:26: 0	36.598	115.887	1.1	4.44	2.5	195	BDI	1.41			1.15		9.6	0.29	20	MERCURY SW
16	5:32:46	37.355	115.259	0.6	-0.03	0.8	90	CCI	2.08			1.89		19.3	0.32	28	BADGER SPRING
16	9: 6:15	37.355	115.261	1.3	3.03•	—	185	CCI	1.63		1.14	1.16		19.5	0.29	9	BADGER SPRING
16	13: 3:39	35.962	117.440	1.1	3.13	5.2	274	CDI	1.81			1.89		51.6	0.25	29	TRONA
17	4:31:32	37.545	114.608	2.6	0.82	2.1	278	CDI	1.88		1.34	1.38		13.3	0.07	7	CALIENTE
17	7:39:52	37.003	116.595	9.7	2.33•	—	332	DDI	1.51					17.1	1.07	8	THIRSTY CANYON SE
17	9:48:25	37.343	115.454	5.7	4.00•	—	296	DDI	1.34			1.44		30.6	0.18	5	CUTLER RESERVOIR
17	10:57:16	36.640	116.331	0.4	1.90	0.7	106	ABI	1.32		1.17	0.97		0.9	0.12	19	STRIPED HILLS
17	12:35:26	37.002	116.199	0.5	1.83	1.1	85	ABI	2.33		1.62			8.7	0.14	20	TIPPIPAH SPRING
18	2:27: 7	36.647	116.315	1.1	1.96	1.1	247	BDI				0.62	1.1	2.4	0.12	11	STRIPED HILLS
19	1:19: 7	37.021	117.500	0.7	4.89	4.9	160	BCI				1.28		13.9	0.16	13	LAST CHANCE RANGE
19	4:26:46	37.285	115.892	1.3	4.59	7.5	137	CCI	1.30			1.37		11.9	0.25	10	GROOM MINE SW
19	10:16:42	38.043	115.263	—	4.97	—	248	DDI	2.80			1.16		29.8	0.56	4	
19	10:58:60	36.028	114.732	3.5	7.03	3.9	208	CDI				1.85		12.0	0.25	10	HOOVER DAM
19	19:29:39	37.201	116.486	3.0	3.42	6.4	282	CDU	2.11			2.58		50.7	0.28	15	•••QUAD. NOT LISTED•
20	1:11:49	36.562	116.196	0.4	0.98	0.6	144	ACI	1.57			0.93		15.8	0.10	18	SPECTER RANGE SW
20	5:22: 2	36.500	116.283	0.7	8.05	2.9	124	BCI	1.22	1.11	0.69	1.13	1.8	16.9	0.19	14	LATHROP WELLS SE
20	9:42:19	36.824	116.292	0.6	6.14	1.0	96	ABI	1.07			0.79		4.9	0.12	11	JACKASS FLATS
20	12:18: 3	36.635	116.322	0.8	2.97	0.4	166	ACI				0.91		1.9	0.09	10	STRIPED HILLS
20	17:45:13	36.644	116.313	0.4	8.96	0.4	132	ABI	1.21			1.22		2.4	0.07	15	STRIPED HILLS
21	2: 8:17	35.366	115.454	6.1	3.92	8.8	252	DDU				2.19		88.4	0.40	10	•••QUAD. NOT LISTED•
21	7:39:34	37.627	118.099	1.1	3.05•	—	287	CDI	1.56		1.80	1.64	1.9	27.8	0.18	19	•••QUAD. NOT LISTED•
22	1: 4:16	37.139	115.156	2.3	5.69	1.8	194	BDI	2.02			2.08		4.3	0.24	12	LOWER PAHRANAGAT LAKE
22	1:24:10	37.400	115.416	5.5	-1.02	9.4	287	DDI			0.90			32.4	0.15	5	CRESCENT RESERVOIR
22	1:32:12	37.158	115.324	3.4	3.93	10.3	317	CDI	1.48		1.26	1.20		12.2	0.16	6	DESERT HILLS NE
22	2: 7:25	37.095	115.148	2.3	5.70	2.4	263	BDI			1.91			8.9	0.13	7	LOWER PAHRANAGAT LAKE
22	2:23:49	37.125	115.177	2.9	8.57	1.4	258	CDI	1.42		1.77	1.60		4.9	0.15	8	LOWER PAHRANAGAT LAKE
22	2:26:29	37.171	115.213	—	4.21	—	292	ADI						2.3	0.00	4	LOWER PAHRANAGAT LAKE
22	4:16:22	37.140	115.170	2.1	4.26	1.4	298	BDI			1.13			3.5	0.06	7	LOWER PAHRANAGAT LAKE
22	5: 5:17	37.134	115.166	4.6	6.15	3.6	210	CDI	2.06		1.82			4.3	0.35	8	LOWER PAHRANAGAT LAKE
22	10:15:21	37.132	115.159	3.5	2.54	3.7	293	CDI	1.38			1.07		4.8	0.10	7	LOWER PAHRANAGAT LAKE
22	21:41:45	37.271	115.052	2.9	10.82	2.5	190	CDI	1.54		-0.10	1.19		15.0	0.10	8	ALAMO SE
22	23:25:52	38.338	117.306	4.0	-1.23	3.4	257	CDI				1.44		71.1	0.29	15	SAN ANTONIA RANCH
22	23:56:46	38.693	117.095	6.5	-1.22•	—	271	DDU						76.9	0.32	14	•••QUAD. NOT LISTED•
23	3:38:46	37.944	118.206	1.8	-1.13•	—	315	DDU				1.74		43.7	0.34	10	•••QUAD. NOT LISTED•
23	13:56:36	37.630	115.839	1.0	2.50	2.7	62	CCI	1.37		1.37	1.38	1.8	16.8	0.37	20	WHITE BLOTCH SPRINGS
23	15:38:52	37.003	116.300	0.1	-1.45	0.1	123	ABI	1.39			1.16		7.4	0.03	15	BUCKBOARD MESA
23	19:12:50	37.014	116.296	0.4	1.42	1.2	135	ACI	1.16			0.87		6.4	0.10	16	BUCKBOARD MESA
23	22: 7:43	36.782	116.041	1.1	10.69	2.4	207	BDI	1.32			0.81		14.0	0.06	5	CANE SPRING

9 1 0 3 5 0 1 1 6

1990 LOCAL HYPOCENTER SUMMARY - SGB EARTHQUAKES

DATE - TIME (UTC)	LATITUDE (DEG. N)	LONGITUDE (DEG. W)	STAND ERROR H(KM)	DEPTH (KM)	STAND ERROR Z(KM)	AZI GAP (DEG)	QOD 12S	MAGNITUDE ESTIMATES Mco	Md	MLh	MLv	MLc	DEL-MIN (KM)	RMS RES. (SEC)	#N PH.	U.S.G.S. QUADRANGLE
JAN 23 22: 7:54	36.479	116.249	0.4	7.08	1.5	90	ABI	1.34		1.14	1.20	1.6	13.6	0.12	15	AMARGOSA FLAT
23 23:26:52	37.495	115.278	1.4	4.36•	——	130	CCI	1.79			1.20		22.3	0.12	7	HANCOCK SUMMIT
24 5:28:38	37.118	115.148	1.3	6.89	1.0	243	BDI	1.74		1.49			6.6	0.13	10	LOWER PAHRANAGAT LAKE
24 16:10:16	37.000	116.215	0.9	-1.33	0.7	241	ADI	1.14			0.54		15.8	0.15	13	TIPPIPAH SPRING
24 19:58:14	37.803	114.938	10.2	3.05•	——	232	DDI	1.41		1.90	1.31		14.5	0.80	5	WHEATGRASS SPRING
25 19:39: 8	37.736	114.664	3.6	-1.40	2.6	270	CDI	1.68			1.43		15.8	0.17	7	CALIENTE NW
25 19:41: 5	37.747	114.637	1.9	1.67	3.5	278	BDI				1.10		18.0	0.08	6	CALIENTE NW
25 20:12:26	37.770	114.658	2.5	1.32	5.2	272	CDI				1.19		19.5	0.07	6	THE BLUFFS
25 23:34: 0	37.172	116.207	0.4	-1.57	0.6	56	BCI	2.51		2.60	2.39	2.3	11.4	0.23	40	RAINIER MESA
26 2:41:47	37.872	116.168	1.0	3.31	1.3	282	ADI	0.82			0.92		6.7	0.12	13	TIPPIPAH SPRING
26 3:13: 7	36.810	116.118	0.4	4.01	2.7	87	BBI	1.74		2.02	1.51		6.7	0.17	28	CANE SPRING
26 3:17:26	36.790	116.091	0.5	5.23	1.9	129	ABI				0.64		9.9	0.11	14	CANE SPRING
26 3:20:41	36.805	116.114	0.4	0.22	0.7	119	ABI	1.28			0.86		7.4	0.11	15	CANE SPRING
26 3:48:34	38.488	115.369	4.7	-1.13	4.1	266	DDU	2.26			2.05		59.5	0.51	21	FOREST HOME
26 9: 9:56	37.555	117.168	0.6	0.20	0.9	124	BCI	1.03		1.48	1.38		25.0	0.23	19	GOLDFIELD
26 9:55:56	36.809	116.116	0.3	0.69	0.5	87	BBI	1.46			1.04	1.0	6.9	0.17	29	CANE SPRING
26 9:56:27	36.815	116.113	0.5	4.36	1.0	154	ACI				0.79	1.3	6.6	0.12	19	CANE SPRING
26 10: 1:26	36.808	116.114	0.4	0.45	0.6	88	BBI	1.51	1.37		1.23	1.8	7.1	0.19	32	CANE SPRING
26 10: 2:36	36.818	116.113	0.5	4.21	2.2	95	BBI	1.56			0.96	1.8	6.4	0.17	20	CANE SPRING
26 10: 3:20	36.813	116.115	0.6	5.10	2.4	88	BBI	1.64		1.28	1.33	1.8	6.6	0.25	28	CANE SPRING
26 10:21:34	36.806	116.115	0.3	4.76	1.0	93	ABI				1.02	1.3	7.2	0.08	14	CANE SPRING
26 10:22:41	37.107	116.863	0.3	0.65	0.	102	ACI	1.59			1.10		13 0	0.11	20	SPRINGDALE
26 10:34:16	36.812	116.120	0.4	5.17	1.4	47	BBI	2.25		2.46	2.31	2.5	6.4	0.22	55	CANE SPRING
26 10:55:56	36.806	116.107	0.5	5.94	0.8	289	ADI				0.51		7.7	0.04	7	CANE SPRING
26 11:10:10	36.805	116.112	0.2	1.75	0.7	95	ABI	1.38			1.00		7.5	0.12	24	CANE SPRING
26 11:14: 3	36.807	116.118	0.3	1.51	1.0	50	BBI	1.43			1.68		6.9	0.19	38	CANE SPRING
26 11:17:36	36.798	116.121	0.4	0.31	0.7	51	BBI	1.38			1.24		7.5	0.18	36	CANE SPRING
26 11:23:56	36.808	116.120	0.7	3.52	1.7	155	BCI	1.42			1.14		6.8	0.19	22	CANE SPRING
26 11:55:27	36.804	116.115	0.5	0.16	0.8	87	BBI	1.60			1.35		7.4	0.29	36	CANE SPRING
26 12:28:51	36.807	116.114	0.5	2.78	1.4	51	BBI	1.65	1.07		1.36		7.1	0.23	35	CANE SPRING
26 13:47:51	36.811	116.117	0.4	4.37	1.7	88	BBI	1.43			1.29		6.7	0.18	29	CANE SPRING
26 16:25:42	36.805	116.117	0.3	1.46	0.9	155	ACI				1.24		7.2	0.08	17	CANE SPRING
26 17:17:40	36.808	116.112	0.3	0.65	0.5	95	ABI	0.78			0.66		7.2	0.13	24	CANE SPRING
26 17:31:53	36.811	116.123	0.4	5.44	1.5	47	PBI	1.86		2.38	2.06		6.3	0.21	35	CANE SPRING
26 17:52:37	36.811	116.116	0.4	4.55	2.5	88	BBI	1.98		1.93	1.90		6.7	0.18	29	CANE SPRING
26 17:56:10	36.806	116.116	0.5	3.83	1.1	156	ACI				0.74		7.1	0.09	14	CANE SPRING
27 2:11:51	36.810	116.114	0.3	0.86	0.5	88	BBI	1.68		1.26	1.39		7.0	0.16	33	CANE SPRING
27 2:15:11	36.824	116.138	1.1	6.75	0.6	272	BDI				0.30		4.3	0.04	5	SKULL MTN
27 2:35:29	36.786	116.105	0.7	4.02	2.8	174	BCI				0.80		9.5	0.08	6	CANE SPRING
27 2:35:34	36.805	116.110	0.5	1.25	5.9	121	CBI				0.95		7.6	0.13	7	CANE SPRING
27 3:27:38	36.814	116.107	0.4	5.03	1.4	97	ABI	1.29			1.15		7.1	0.11	17	CANE SPRING
27 3:44:34	36.813	116.113	0.7	5.77	1.9	186	ADI	1.25			0.73		6.8	0.10	9	CANE SPRING
27 9: 3:22	38.514	115.349	5.7	1.09•	——	285	DDI	2.25		2.18	1.98		62.8	0.29	7	•••QUAD. NOT LISTED•
27 11:29:56	37.297	115.371	0.7	10.67	5.5	146	CCI	1.54		1.16	1.08		21.7	0.07	6	BADGER SPRING

91 0 3 5 0 1 1 7

1990 LOCAL HYPOCENTER SUMMARY - SGB EARTHQUAKES

DATE - TIME (UTC)	LATITUDE (DEG. N)	LONGITUDE (DEG. W)	STAND ERROR H(KM)	DEPTH (KM)	STAND ERROR Z(KM)	AZI GAP (DEG)	QQQ 12S	MAGNITUDE ESTIMATES Mca	Md	MLh	MLv	MLc	DEL-MIN (KM)	RMS RES. (SEC)	#N PH.	U.S.G.S. QUADRANGLE
JAN 27 12:12:14	35.695	117.682	8.8	-1.83	6.6	304	DDI	2.38			2.40		79.4	0.38	15	RIDGECREST
27 13:20:23	38.031	118.313	3.7	3.60	5.4	309	CDI	2.19			2.24	2.6	57.0	0.36	12	***QUAD. NOT LISTED*
27 21:49:36	36.652	116.263	6.3	-1.02	5.3	268	DDI				0.77		6.9	0.60	5	STRIPED HILLS
28 2:28:32	37.814	114.705	2.3	3.07*	—	264	CDI	2.54			2.32	2.3	23.2	0.20	10	THE BLUFFS
28 3:53: 4	37.810	114.699	1.9	3.09*	—	265	CDI	1.94			1.45		22.9	0.18	9	THE BLUFFS
28 17:42:12	37.121	115.161	3.0	4.16	2.9	196	CDI			1.70	1.51		5.7	0.24	8	LOWER PAHRANAGAT LAKE
28 19:36:16	37.728	114.672	8.2	-1.02	6.2	299	DDI	1.47		1.33	1.65	1.6	14.7	0.22	9	CALIENTE NW
29 3:42:38	36.826	117.659	1.8	11.83	3.3	228	BDI				1.25		22.8	0.25	14	DRY MTN
29 7:19:58	37.156	115.189	3.0	7.00	1.1	256	CDI	1.59		1.39			1.4	0.35	5	LOWER PAHRANAGAT LAKE
29 14:40:56	36.710	116.278	0.2	7.69	0.3	76	AAI	1.37			1.12	0.8	3.7	0.06	19	STRIPED HILLS
29 16:29:43	37.133	115.174	2.9	5.45	1.6	256	CDI			1.70			4.2	0.16	8	LOWER PAHRANAGAT LAKE
29 19:31: 3	36.137	114.594	4.8	3.06*	—	236	DDI			2.15	2.19		28.0	0.51	10	HOOVER DAM
30 5:54: 0	37.127	117.844	1.5	-1.77	1.4	218	BDI	1.69			1.69		21.1	0.27	15	WAUCOBA SPRING
31 1:57:30	36.645	116.471	0.7	6.03	2.4	179	BCI	1.94		0.88	1.49	1.6	11.7	0.17	20	LATHROP WELLS NW
31 3: 8:16	37.549	117.168	0.6	7.00	3.6	122	BCI			1.28	1.20		25.5	0.15	12	GOLDFIELD
31 6:20:42	36.155	115.481	0.7	10.84	0.8	252	ADI	2.06		1.93	1.93	2.0	20.7	0.11	24	LA MADRE MTN
31 18:49:46	37.377	115.222	1.0	2.54	2.8	95	BCI				1.22	2.3	15.5	0.29	19	ASH SPRINGS
31 23:33:50	37.227	117.002	2.3	10.89	7.9	180	CCI			1.07	1.19	1.9	24.1	0.29	7	BONNIE CLAIRE
31 23:46:51	37.851	116.141	0.9	2.73	4.9	105	BCI				1.23		20.3	0.17	9	REVEILLE PEAK
FEB 1 0:42:28	35.587	115.589	4.1	3.09*	—	256	DDI			1.30	1.67		78.7	0.34	7	CLARK MTN
1 12:59: 2	37.171	117.474	0.4	8.91	1.4	123	ABI			1.26	1.12		16.7	0.11	13	UBEHEBE CRATER
1 14: 6:53	37.263	115.005	3.1	17.77	2.5	205	CDI			1.06	0.95		16.4	0.04	5	ALAMO SE
3 20:29:28	36.677	116.091	0.3	10.49	0.8	105	ABI	1.05			0.92		11.8	0.10	18	CAMP DESERT ROCK
4 15:18:38	36.931	116.759	0.4	9.45	1.6	94	BCI	1.39			1.39		19.1	0.18	29	BULLFROG
4 15:19:57	36.931	116.760	0.3	1.70	1.1	71	ACI	1.47			0.88		19.0	0.13	30	BULLFROG
4 15:21:21	36.930	116.758	0.3	4.25	6.2	99	CCI	1.22			0.62		18.9	0.13	25	BULLFROG
4 18:38: 5	36.928	116.761	0.3	5.17	3.1	43	BCI	1.68			1.31	1.9	18.9	0.20	44	BULLFROG
4 21: 9:17	36.928	116.779	1.4	3.11*	—	142	CCI				0.55		19.9	0.30	15	BULLFROG
6 16:46:42	36.616	116.239	8.0	0.48	6.3	287	DDI				0.95		9.6	0.08	5	SPECTER RANGE SW
6 22:42:19	37.170	115.189	4.2	2.79	2.0	121	CBI				0.97		0.2	0.22	9	LOWER PAHRANAGAT LAKE
7 11:27:23	37.119	117.031	0.2	0.94	0.4	129	ACI				0.86		15.2	0.07	19	BONNIE CLAIRE SE
7 13: 5:52	36.444	114.913	0.8	-1.75	1.4	159	BCI	2.27					23.1	0.19	18	DRY LAKE
7 15: 9:46	37.235	116.413	0.5	2.01	1.4	42	BBI	2.83			1.72		8.2	0.25	35	SCRUGHAM PEAK
7 17: 3:56	36.222	116.936	1.7	3.04*	—	159	CDI				1.07		24.3	0.16	5	BENNETTS WELL
8 7:40: 4	36.677	117.148	0.7	-0.16	1.0	31	BCI		1.35	1.66	1.27		12.2	0.25	16	STOVEPIPE WELLS
8 13:25:58	37.045	116.221	0.9	4.91	0.9	206	BDI	1.43			0.86		1.1	0.18	18	TIPPIPAH SPRING
9 0:44:17	36.861	117.475	0.8	4.93	1.5	181	BDI			1.50	1.57		8.8	0.16	15	TIN MTN
9 1:22:36	37.130	116.777	0.3	-0.43	0.3	93	ABI	1.77		1.09	1.34	1.5	4.9	0.13	27	SPRINGDALE
9 2:21:58	36.865	117.461	0.9	2.99	1.2	189	BDI				1.37	1.4	8.4	0.16	13	TIN MTN
9 10:50:45	36.858	117.476	0.7	4.96	2.3	182	BDI	1.63		1.62	1.56	1.7	8.7	0.18	23	TIN MTN
9 11:22:48	37.224	117.547	0.2	11.57	0.4	120	ABI	1.70		1.75	1.67		8.9	0.09	26	LAST CHANCE RANGE
9 11:47:41	37.222	117.548	0.2	11.07	0.4	134	ABI			1.45	1.42	1.5	8.9	0.06	15	LAST CHANCE RANGE
9 14: 8:26	37.477	115.764	0.5	4.37	3.9	59	BCI	1.77			1.84	2.3	16.0	0.15	16	GROOM MINE NE
9 23:46:36	35.579	115.579	2.2	1.09*	—	227	CDU				2.05		80.0	0.20	12	CLARK MTN

0 1 1 0 5 3 0 1 6

1990 LOCAL HYPOCENTER SUMMARY - SGB EARTHQUAKES

DATE - TIME (UTC)	LATITUDE (DEG. N)	LONGITUDE (DEG. W)	STAND ERROR H(KM)	DEPTH (KM)	STAND ERROR Z(KM)	AZI GAP (DEG)	QQD 12S	MAGNITUDE ESTIMATES Mca	Md	MLh	MLv	MLc	DEL-MIN (KM)	RMS RES. (SEC)	#N PH.	U.S.G.S. QUADRANGLE
FEB 10 16:17: 9	37.914	114.472	2.4	7.00	4.6	293	CDI	2.39				3.0	41.5	0.30	15	***QUAD. NOT LISTED*
10 17: 1:12	37.643	114.877	0.3	4.98	0.4	141	ACI				0.73		5.4	0.04	7	PAHROC SPRING
10 17:30:59	37.474	117.242	0.4	0.01	0.7	137	ACI				1.35		19.3	0.10	15	STONEWALL PASS
11 2:13:15	37.452	118.331	4.8	-1.54	3.8	284	CDU				2.22		37.7	0.28	17	***QUAD. NOT LISTED*
11 2:26:35	37.163	116.697	0.2	4.71	0.9	89	ACI				0.92		10.7	0.06	16	THIRSTY CANYON NE
11 3:16:30	37.427	114.653	2.2	-1.02	1.8	252	BDI	2.01			1.98	1.9	21.3	0.17	16	SLIDY MTN
11 20:52:44	37.569	117.457	0.7	-0.33	1.0	102	BCI			1.33	1.35		14.7	0.18	13	MONTEZUMA PEAK SW
11 20:55:56	37.565	117.464	0.4	2.08	1.0	86	ACI				1.68	1.9	14.2	0.13	19	MONTEZUMA PEAK SW
11 21: 1:49	37.571	117.447	0.6	7.16	1.7	93	BCI			1.16	1.20		15.2	0.17	14	MONTEZUMA PEAK SW
11 21: 5:57	37.546	117.166	0.7	7.00	4.2	121	BCI			1.26	1.28		25.8	0.23	17	GOLDFIELD
12 16:42:26	37.529	118.466	2.5	2.74	6.7	310	CDI				2.31		50.8	0.24	15	***QUAD. NOT LISTED*
13 1:21:40	37.062	116.131	0.2	0.13	0.5	121	ABI				0.68		9.1	0.08	18	TIPPIPAH SPRING
13 6:36:35	35.994	117.839	1.5	10.35	3.2	289	BDI			2.31	2.04		79.8	0.16	12	LITTLE LAKE
15 11:13: 6	37.198	116.384	0.4	7.41	0.5	68	AAI	1.67		1.48	1.40		5.6	0.12	22	SCRUGHAM PEAK
15 11:39:32	37.211	116.365	0.7	9.80	0.8	155	BCI			1.25	1.14		3.6	0.21	23	AMMONIA TANKS
15 11:39:54	37.196	116.386	0.6	6.76	0.9	135	ACI			0.88	0.97	1.1	5.8	0.10	14	SCRUGHAM PEAK
15 11:45: 2	37.200	116.384	0.5	6.92	0.7	140	ACI			1.02	0.86		5.6	0.07	16	SCRUGHAM PEAK
15 11:49:58	37.193	116.380	0.3	6.58	0.5	44	BAI	2.24		2.38	2.35	2.5	5.5	0.15	56	SCRUGHAM PEAK
15 11:55:16	37.201	116.380	0.5	7.28	0.8	140	ACI				1.06		5.2	0.12	19	SCRUGHAM PEAK
15 12:59:24	37.196	116.382	0.3	6.65	0.5	68	AAI	1.85		1.54	1.37	1.5	5.5	0.10	21	SCRUGHAM PEAK
15 13: 3:19	37.194	116.380	0.4	6.40	0.7	46	BAI	2.05		1.76	1.98	1.8	5.4	0.17	36	SCRUGHAM PEAK
15 13: 9: 4	37.174	116.389	0.7	0.28	0.6	163	BCI			2.09	2.02		7.3	0.16	21	SCRUGHAM PEAK
15 13: 9:44	37.191	116.379	0.6	6.24	0.8	136	ACI			1.96		2.2	5.5	0.12	15	SCRUGHAM PEAK
15 13:11:12	37.199	116.381	0.4	7.30	0.6	173	ACI			0.97	0.94	1.1	5.3	0.07	13	SCRUGHAM PEAK
15 13:13:56	37.195	116.377	0.3	7.47	0.4	165	ACI			1.23			5.2	0.05	15	SCRUGHAM PEAK
15 13:15: 7	37.188	116.381	0.3	6.26	0.5	135	ABI	2.08		1.85	2.06	2.3	5.8	0.12	34	SCRUGHAM PEAK
15 13:28:58	37.192	116.377	0.3	7.45	0.5	162	ACI	1.77		1.71	1.47		5.3	0.08	21	SCRUGHAM PEAK
15 13:35:12	37.193	116.379	0.3	7.12	0.8	63	AAI	2.47		2.73	2.78	2.8	5.4	0.15	45	SCRUGHAM PEAK
15 13:39:54	37.204	116.366	0.5	8.59	0.5	174	ACI	1.28			1.36		3.9	0.07	18	AMMONIA TANKS
15 13:45: 1	37.192	116.380	0.3	6.77	0.4	163	ACI	2.26		1.79	1.58	1.1	5.6	0.10	25	SCRUGHAM PEAK
15 13:48:52	37.199	116.373	0.3	7.47	0.4	170	ACI			1.21	1.02	1.2	4.7	0.05	19	AMMONIA TANKS
15 13:59:48	37.179	116.407	0.4	-1.69	0.6	160	ACI			0.98	1.14	1.0	8.4	0.06	12	SCRUGHAM PEAK
15 14:14:48	37.194	116.381	0.3	6.53	0.5	166	ACI	1.47			1.21		5.6	0.08	19	SCRUGHAM PEAK
15 17:18:21	37.204	116.380	0.7	7.35	0.9	179	ACI			1.16	1.04	1.2	5.1	0.09	14	SCRUGHAM PEAK
15 17:41:57	37.202	116.378	0.4	7.71	0.6	142	ACI			1.54	1.08	1.1	5.0	0.10	22	SCRUGHAM PEAK
18 9:50: 3	37.196	116.384	0.3	6.30	0.5	53	AAI			1.33	1.51		5.7	0.09	24	SCRUGHAM PEAK
18 15: 0:47	36.862	115.953	0.5	0.71	0.7	129	BCI				1.12		11.9	0.16	18	FRENCHMAN FLAT
19 0: 1:58	37.198	116.385	0.2	6.50	0.4	71	AAI	1.61		1.32	1.25		5.7	0.07	20	SCRUGHAM PEAK
19 1:12:41	37.200	116.382	0.7	6.86	1.1	139	ACI			1.05	0.95		5.4	0.06	13	SCRUGHAM PEAK
19 5:31: 1	37.200	116.381	0.4	7.35	0.6	74	AAI			1.01	1.03	1.2	5.3	0.09	13	SCRUGHAM PEAK
19 5:32:42	37.202	116.381	0.3	6.75	0.5	67	AAI	1.09		1.18	1.34		5.3	0.10	26	SCRUGHAM PEAK
19 5:40:37	37.199	116.384	0.2	6.76	0.4	103	ABI				1.04	1.1	5.6	0.06	14	SCRUGHAM PEAK
19 7:33: 1	37.197	116.384	0.3	6.40	0.5	135	ACI			1.30	1.20	1.4	5.7	0.06	16	SCRUGHAM PEAK
19 7:40: 4	36.730	116.274	0.5	4.61	0.5	85	AAI	1.39		2.04	0.88		1.4	0.12	16	STRIPED HILLS

91035 01109

1990 LOCAL HYPOCENTER SUMMARY - SGB EARTHQUAKES

DATE - TIME (UTC)	LATITUDE (DEG. N)	LONGITUDE (DEG. W)	STAND ERROR H(KM)	DEPTH (KM)	STAND ERROR Z(KM)	AZI GAP (DEG)	QQD 12S	MAGNITUDE ESTIMATES Mca	Md	MLh	MLv	MLc	DEL-MIN (KM)	RMS RES. (SEC)	#N PH.	U.S.G.S. QUADRANGLE
FEB 19 7:49:46	37.203	116.382	0.4	6.98	0.7	142	ACI	1.62		1.20	1.14		5.4	0.07	15	SCRUGHAM PEAK
21 10:38:27	37.770	115.344	6.1	7.00•	——	233	DOI	1.41			1.06		32.7	0.13	5	WORTHINGTON MTN
21 23:24:38	37.204	116.372	0.4	8.24	0.4	178	ACI				0.83	1.2	4.4	0.06	12	AMMONIA TANKS
21 23:35:27	36.151	116.044	5.7	15.17	4.3	190	DOU				1.27		10.3	0.55	8	STEWART VALLEY
22 0: 4: 9	37.335	115.753	0.8	2.41	0.6	84	BAI	1.45		1.61	1.67	1.0	1.7	0.22	19	GROOM MINE SE
22 2: 9:22	37.205	116.381	0.6	7.67	0.9	146	ACI			0.82	0.95		5.2	0.09	13	SCRUGHAM PEAK
22 11: 2:10	37.197	116.381	0.3	6.87	0.4	48	AAI			1.53	1.60	1.9	5.4	0.10	32	SCRUGHAM PEAK
22 11: 6:20	37.209	116.380	0.6	7.83	0.8	152	ACI	1.80		0.81	1.06		5.0	0.08	16	SCRUGHAM PEAK
22 16:36:55	37.207	116.378	0.5	7.83	0.7	148	ACI			0.75	0.84		4.9	0.07	13	SCRUGHAM PEAK
22 16:41:31	37.207	116.373	0.6	7.98	0.8	149	ACI				0.84		4.5	0.06	12	AMMONIA TANKS
22 18: 6:43	37.209	116.375	0.5	8.39	0.7	151	ACI				0.93		4.6	0.07	12	SCRUGHAM PEAK
22 21:31:31	37.216	116.367	1.5	9.96	1.8	196	BDI				0.93		3.9	0.14	8	AMMONIA TANKS
23 2: 0: 9	35.721	118.020	2.4	9.04	1.7	317	BDI	2.43			2.53		107.7	0.24	14	•••QUAD. NOT LISTED•
23 3:23:37	37.268	114.955	1.3	7.13	3.8	215	BDI	1.88		1.61	1.48		17.6	0.15	10	DELAMAR LAKE
23 4: 5:13	35.692	117.973	3.1	3.04•	——	317	CDI			1.84	1.87		104.4	0.12	7	INYOKERN
24 0:47:48	35.602	115.559	6.7	2.18•	——	239	DOU			1.56			79.3	0.24	7	CLARK MTN
24 9:49:55	37.106	117.824	1.4	5.09	6.9	212	CDI	1.70		1.33		1.7	21.1	0.19	13	WAUCOBA SPRING
24 14:40: 7	37.568	114.769	2.2	11.45	2.4	187	BDI	1.86		1.46	1.35	1.6	5.0	0.17	7	PAHROC SPRING SE
24 15:12:22	37.598	115.335	0.7	1.33	2.6	103	BCI	1.76		1.36	1.86		10.2	0.19	15	MT IRISH
25 2:38: 9	36.837	117.758	1.1	1.44	3.4	228	BDI	2.10		1.70		2.5	31.7	0.18	25	WAUCOBA WASH
25 5:34:31	35.950	117.920	2.0	8.58	1.8	295	BDI	2.18		2.25	2.31		88.5	0.25	16	LITTLE LAKE
26 0:41:39	37.197	116.379	0.5	8.10	0.7	135	ABI				0.84		5.3	0.10	14	SCRUGHAM PEAK
26 1:11: 2	37.182	116.409	1.6	4.64	5.4	124	CBI				0.75		8.3	0.17	12	SCRUGHAM PEAK
26 1:39:41	37.205	116.368	0.5	9.78	0.5	143	ACI			1.01	0.72		4.0	0.13	21	AMMONIA TANKS
26 1:40:18	37.200	116.378	0.6	8.45	0.9	138	ACI		0.75		0.85		5.0	0.10	15	SCRUGHAM PEAK
26 1:41:22	37.193	116.383	0.4	6.86	0.6	166	ACI				1.44	1.1	5.7	0.07	13	SCRUGHAM PEAK
26 1:41:41	37.196	116.386	0.4	6.56	0.7	65	AAI	1.82		1.58	1.42	1.9	5.9	0.15	28	SCRUGHAM PEAK
26 1:46:42	37.199	116.383	0.5	7.49	0.7	138	ACI				0.89		5.5	0.06	13	SCRUGHAM PEAK
26 2:26:25	37.198	116.384	0.4	7.45	0.6	137	ACI			1.12	0.87	1.1	5.7	0.07	17	SCRUGHAM PEAK
26 8: 3:35	37.199	116.386	0.2	6.93	0.4	73	AAI				1.11	1.2	5.7	0.07	20	SCRUGHAM PEAK
26 14: 7:27	37.510	118.341	6.4	-1.68	4.5	300	DOU	2.00			2.14		39.6	0.22	13	•••QUAD. NOT LISTED•
26 21:54:36	36.996	116.297	0.3	10.31	0.4	95	ABI				1.07		7.6	0.05	14	TOPOPAH SPRING
26 22:24:13	36.019	116.869	11.2	7.00•	——	155	DCI				0.95		6.1	1.04	7	BONNETTS WELL
27 8:16:59	37.197	116.379	0.3	6.46	0.6	46	AAI	2.20		1.89	1.91	2.3	5.3	0.11	33	SCRUGHAM PEAK(vp/vs=1.87)
27 8:19:59	37.196	116.386	0.3	6.81	0.5	70	AAI	1.75		1.47	1.17	1.4	5.9	0.09	16	SCRUGHAM PEAK
27 17:49:36	37.200	115.771	0.6	8.22	1.7	90	BBI			1.39	1.72		14.8	0.16	21	PAPOOSE LAKE NE
27 19:56:45	36.806	115.956	0.5	6.37	1.4	152	ACI				1.06		15.3	0.10	13	FRENCHMAN FLAT
28 4:14:23	37.386	115.423	4.9	-1.02	4.7	206	CDI			1.49	1.31		31.9	0.39	6	CRESCENT RESERVOIR
28 7:32:37	37.617	117.839	1.9	10.93	3.1	181	BDI				1.35		11.4	0.21	10	PIPER PEAK
28 7:37:28	37.600	117.817	1.3	5.61	5.2	163	CCI				1.21		12.8	0.11	9	PIPER PEAK
28 7:39:56	37.589	117.822	0.3	3.04•	——	164	CCI	1.57		1.80	1.84	1.6	14.1	0.12	19	PIPER PEAK
28 8: 3:53	37.598	117.811	3.3	1.77	9.8	159	CCI				2.03	1.7	13.0	0.18	24	PIPER PEAK
28 9: 5:41	37.594	117.810	3.2	1.87	9.3	158	CCI				1.31		13.4	0.14	13	PIPER PEAK
28 9:16:44	37.592	117.819	5.2	2.15•	——	163	DCI				1.58		13.7	0.15	13	PIPER PEAK

9 1 0 3 5 0 1 2 0

1990 LOCAL HYPOCENTER SUMMARY - SGB EARTHQUAKES

DATE - TIME (UTC)	LATITUDE (DEG. N)	LONGITUDE (DEG. W)	STAND ERROR H(KM)	DEPTH (KM)	STAND ERROR Z(KM)	AZI GAP (DEG)	QQQ 12S	MAGNITUDE ESTIMATES Mca	Md	MLh	MLv	MLc	DEL-MIN (KM)	RMS RES. (SEC)	#N PH.	U.S.G.S. QUADRANGLE
FEB 28 9:22:15	37.594	117.807	2.8	1.99	7.8	156	CCI			1.13	1.28		13.5	0.09	7	PIPER PEAK
28 9:24:17	37.591	117.811	1.6	1.66	4.7	158	BCI			1.12	1.25		13.7	0.08	8	PIPER PEAK
28 10: 0:14	37.597	117.819	0.9	2.84	2.5	164	BCI	1.81				2.2	13.2	0.12	17	PIPER PEAK
28 12: 9:29	37.603	117.818	0.9	8.50	2.3	164	BCI				1.35		12.5	0.13	11	PIPER PEAK
28 13:45:12	37.600	117.820	1.5	5.03	6.7	165	CCI				1.05		12.8	0.20	11	PIPER PEAK
28 15:34:18	36.343	114.887	1.9	-1.54	2.4	173	CCI	2.25			2.26	2.0	30.4	0.34	12	DRY LAKE
28 17:13: 6	37.603	117.841	2.6	3.44•	—	179	CCI				1.05		12.8	0.18	7	PIPER PEAK
28 17:36:25	37.597	117.813	1.1	2.76	3.1	160	BCI	1.24		1.41	1.52		13.2	0.13	12	PIPER PEAK
28 18: 2:40	37.600	117.807	1.1	5.40	4.6	157	BCI				1.11		12.8	0.15	10	PIPER PEAK
28 18:18:57	37.601	117.808	0.9	5.76	3.6	158	BCI				1.26		12.7	0.16	12	PIPER PEAK
28 18:56:55	37.596	117.816	0.9	2.67	2.7	163	BCI			1.64	1.80	2.2	13.3	0.14	20	PIPER PEAK
28 20: 9:10	37.596	117.812	2.9	2.09	7.9	160	CCI	1.51		1.85	1.71		13.2	0.12	12	PIPER PEAK
28 20:55:44	37.544	117.727	2.2	2.95•	—	110	CCI				1.16		20.1	0.31	6	LIDA WASH
28 21:27: 8	37.596	117.811	2.1	1.48	6.3	159	CCI			1.50	1.48		13.2	0.10	11	PIPER PEAK
28 21:56:36	37.598	117.815	0.4	2.98	3.1	161	BCI			1.51	1.56	1.6	13.0	0.08	9	PIPER PEAK
28 22: 5:47	37.594	117.802	2.2	1.80	6.6	153	CCU				1.54		13.4	0.09	9	PIPER PEAK
28 22:17:11	37.601	117.814	1.2	5.61	3.9	161	BCI			1.50	1.74	2.3	12.7	0.17	16	PIPER PEAK
28 22:17:48	37.594	117.799	0.6	-0.22	0.9	151	ACI				1.58		13.4	0.15	11	PIPER PEAK
28 22:19:59	37.596	117.811	3.3	1.92	9.7	159	CCI			1.41	1.94		13.3	0.11	12	PIPER PEAK
28 22:26:35	37.599	117.814	0.7	4.63	4.2	161	BCI			1.73	1.55	1.6	12.9	0.10	11	PIPER PEAK
28 23:42:50	37.595	117.807	0.5	0.85	0.8	156	ACI			1.34	1.42		13.3	0.09	8	PIPER PEAK
MAR 1 1:47:51	37.603	117.820	1.3	5.68	4.6	165	BCI			1.54	1.49		12.5	0.23	16	PIPER PEAK
1 2: 5:55	37.593	117.820	4.6	1.91•	—	164	CCI			1.18	1.05		13.6	0.18	12	PIPER PEAK
1 2:42:35	37.597	117.802	0.4	-0.14	9.6	153	BCI			1.82	1.61	1.6	13.0	0.15	16	PIPER PEAK
1 3:53: 3	37.595	117.802	0.9	-0.71	1.9	153	ACA		2.07				13.3	0.14	8	PIPER PEAK
1 3:57:46	37.595	117.805	—	1.99	—	155	ADA		1.60				13.3	0.04	4	PIPER PEAK
1 4: 3:23	37.599	117.797	0.1	3.82	0.8	151	ADA		1.59				12.9	0.06	5	PIPER PEAK
1 4:26:49	37.606	117.846	1.6	3.37•	—	182	CDA		1.87				12.6	0.12	10	PIPER PEAK
1 6:18: 6	37.598	117.808	0.9	2.26	2.8	157	BCA		2.19				13.0	0.06	7	PIPER PEAK
1 11:53:40	37.606	117.847	2.2	3.49•	—	183	CDA		2.07				12.7	0.13	8	PIPER PEAK
1 17:52: 5	36.577	117.824	2.6	-1.93	2.2	259	CDI	1.74			1.99		45.2	0.16	13	NEW YORK BUTTE
2 13:57:15	36.804	115.988	0.4	6.09	1.4	150	ACI	1.20			1.13		15.4	0.08	11	FRENCHMAN FLAT
2 15:42:40	36.236	116.823	0.3	9.31	1.1	118	ABI			1.64	1.47		14.8	0.11	16	BENNETTS WELL
2 17:10:48	37.016	116.586	0.3	7.62	1.2	95	ACI			0.79	1.17	1.7	17.5	0.11	25	THIRSTY CANYON SE
2 21:46:14	37.573	117.526	7.3	7.56•	—	199	DDI				1.04		14.9	1.19	9	LIDA WASH
3 5:33:57	37.478	116.003	0.6	0.95	1.0	57	BCI			1.57		2.1	10.7	0.18	16	WHEELBARROW PEAK NE
3 16:35:17	37.309	117.586	0.5	7.39	1.1	94	ABI			0.68	1.40		10.1	0.11	9	MAGRUDER MTN
4 1:20:43	36.786	116.319	0.3	8.36	0.6	83	AAI	1.32			0.72		6.3	0.08	16	JACKASS FLATS
4 17:42:36	37.202	116.381	0.4	7.90	0.6	142	ACI	1.42		1.19	1.15	1.1	5.2	0.07	13	SCRUGHAM PEAK
4 17:56:55	37.200	116.385	0.6	7.56	0.9	139	ACI			0.83	0.73		5.7	0.08	12	SCRUGHAM PEAK
5 6:51:20	37.666	114.888	2.3	6.26	2.0	226	BDI			0.76			4.5	0.12	6	PAHROC SPRING
5 9:17:44	35.653	116.315	6.8	1.46•	—	263	DDI	2.55					54.5	0.35	11	AVAWATZ PASS
5 10:13:21	35.635	116.325	5.9	-1.13	3.6	266	DDI		1.36		2.11		56.8	0.36	9	AVAWATZ PASS
6 19: 5:32	36.731	116.175	0.9	7.66	2.7	125	BBI				0.75		8.8	0.15	10	SPECTER RANGE NW

9 1 0 3 5 0 1 2 1

1990 LOCAL HYPOCENTER SUMMARY - SGB EARTHQUAKES

DATE	TIME (UTC)	LATITUDE (DEG. N)	LONGITUDE (DEG. W)	STAND ERROR H(KM)	DEPTH (KM)	STAND ERROR Z(KM)	AZI GAP (DEG)	QQQ 12S	MAGNITUDE ESTIMATES Mco	Md	MLh	MLv	MLc	DEL-MIN (KM)	RMS RES. (SEC)	#N PH.	U.S.G.S. QUADRANGLE
MAR 7	6:10:33	37.019	117.729	2.4	11.03	3.3	200	BDA		2.10				24.8	0.17	8	LAST CHANCE RANGE
7	6:32:27	37.368	117.213	0.3	-2.01	0.4	122	ABA		1.53				8.5	0.04	6	SCOTTYS JUNCTION SW
8	6:25:48	36.076	116.782	5.3	1.98•	—	128	DCU				2.26		14.6	1.10	13	BENNETTS WELL
9	20:47:53	37.150	116.576	0.6	11.06	1.6	110	ABI				0.88		13.3	0.10	10	THIRSTY CANYON NE
9	20:53:52	37.151	116.580	0.4	13.17	0.7	165	ACI				1.25		12.9	0.08	15	THIRSTY CANYON NE
9	21: 9:27	36.379	114.902	3.7	-1.59	3.5	182	CDI			1.48			27.1	0.15	5	DRY LAKE
10	2:38:32	36.681	115.685	4.7	-1.81	9.1	314	DDI		1.25	0.86	1.02	1.4	11.3	0.18	8	INDIAN SPRINGS NW
10	2:43:17	36.475	116.558	0.4	0.36	0.8	58	BCI	1.48		1.12	1.28	2.6	11.3	0.19	26	RYAN
10	6:46:19	36.763	116.000	0.4	0.00	1.1	129	ACI	1.56		1.65	1.42		11.9	0.08	10	CANE SPRING
10	18: 0: 7	37.121	117.293	0.4	10.02	0.8	92	ABI			1.06	1.35	1.4	14.4	0.12	16	UBEHEBE CRATER
10	23:21:25	37.249	116.384	1.5	4.65	2.9	204	BDI	1.84					6.6	0.06	7	SCRUGHAM PEAK
12	12:47:23	36.826	116.002	0.6	0.42	1.1	149	ACI	1.60			1.06		12.7	0.10	13	CANE SPRING
13	21: 8:26	36.395	117.020	1.6	15.89	1.3	105	BBA		1.46				7.2	0.16	10	EMIGRANT CANYON
14	3: 4:42	37.039	116.300	0.7	5.18	0.9	185	ADI				1.16	0.9	6.3	0.08	10	BUCKBOARD MESA
14	9:55: 3	37.045	116.304	1.3	3.52	2.8	195	BDI				0.82		6.7	0.15	10	BUCKBOARD MESA
16	1: 6:21	36.124	114.866	3.4	-0.85•	—	158	CCI				1.51		24.5	0.41	11	BOULDER BEACH
16	7:33:31	37.165	116.250	0.4	-0.44	0.5	117	ABI	1.30		0.95	1.01	1.2	8.5	0.08	11	AMMONIA TANKS
16	15:43:12	37.508	117.525	0.5	5.31	2.0	77	ABI	1.37		1.68	1.48		7.8	0.15	13	LIDA WASH
17	3: 5:33	37.232	116.423	0.5	-1.69	0.6	75	BBI	1.65		1.72	1.63	1.5	9.1	0.18	14	SCRUGHAM PEAK
17	14: 0:47	36.605	116.237	0.4	7.70	0.8	87	ABI	1.35		1.76	1.09		10.2	0.08	15	SPECTER RANGE SW
17	23: 1:35	35.229	116.717	6.9	15.63	1.9	302	DDI	2.73		4.21		4.0	82.7	0.14	17	•••QUAD. NOT LISTED•
18	3:26:53	37.191	115.769	0.5	0.29	0.9	91	BCI	1.78		1.53	1.71	1.8	15.8	0.16	20	PAPOOSE LAKE NE
19	1:51:23	37.199	116.477	0.3	0.69	0.5	131	ACI	1.61		1.42	1.49	2.0	13.7	0.12	25	SCRUGHAM PEAK
21	8:38:43	37.322	117.711	0.9	-0.22	1.3	153	BCI	1.59		1.06	1.12		11.5	0.25	14	MAGRUDER MTN
21	14:16:38	36.728	116.475	0.5	4.69	2.1	172	BCI	1.30			0.74		6.5	0.11	13	LATHROP WELLS NW
22	7:43:33	37.039	116.301	0.3	1.45	1.0	164	ACI	1.08			0.83		6.4	0.07	13	BUCKBOARD MESA
22	11:44:29	36.777	115.982	—	1.60	—	234	ADI	0.99			0.54		13.0	0.00	4	FRENCHMAN FLAT
22	12:55:20	37.470	117.652	0.4	2.29	2.3	79	BCI	1.53		1.84	1.56	1.8	13.9	0.10	19	MAGRUDER MTN
22	15: 8:44	36.663	115.676	0.5	1.09	3.0	73	BCI	1.84		1.79	1.86		12.5	0.21	32	INDIAN SPRINGS NW
24	17:11:17	37.248	115.415	0.8	0.82	1.2	96	BCI	2.02		1.93	2.00		22.1	0.25	24	DESERT HILLS NW
24	20:32: 4	37.251	115.413	0.5	2.91	4.1	94	BCI	2.07		2.05	2.09	2.0	22.0	0.21	28	CUTLER RESERVOIR
25	21:34:44	37.358	116.515	0.4	7.75	2.5	224	BDI	1.53		1.17	1.14		29.9	0.06	14	TRAIL RIDGE
26	6:18: 1	36.699	116.116	0.3	0.96	0.5	122	ACI				0.66		14.5	0.09	13	CAMP DESERT ROCK
26	23:30:53	37.001	116.215	1.0	6.43	1.1	200	ADI	1.33			1.02	1.2	4.2	0.14	14	TIPPIPAH SPRING
28	5:48:13	37.115	117.392	0.8	6.08	4.1	190	BDI	1.73			1.34	1.6	23.8	0.10	15	UBEHEBE CRATER
29	11:13:54	37.311	115.105	1.3	2.66	2.8	160	BCI	1.77		1.98	1.66		11.7	0.27	13	ALAMO SE
29	11:19:26	36.506	116.947	0.4	0.91	0.9	70	ACI	1.59		1.33	1.22		18.7	0.14	15	CHLORIDE CLIFF
29	22:10:47	36.506	116.941	0.3	7.69	1.3	68	ACI	1.59		1.44	1.55		19.1	0.10	17	CHLORIDE CLIFF
30	11:53:53	36.767	116.219	0.4	0.62	0.7	92	ABI	1.17			0.68		5.5	0.11	14	SKULL MTN
30	18: 9:44	37.235	114.902	3.3	-0.88•	—	234	CDI	1.94			1.82		23.2	0.22	6	DELAMAR 3 NW
31	1: 7:57	35.600	115.564	3.0	2.22•	—	239	CDI	1.78		1.67	1.74		79.1	0.16	10	CLARK MTN
31	22:53:46	36.864	116.757	0.9	1.59	2.5	175	BCI	1.18			0.74		13.8	0.12	11	BULLFROG
31	23:58: 5	37.187	116.394	1.0	4.54	2.8	127	BBI	1.20		0.74	0.72		6.9	0.07	10	SCRUGHAM PEAK
APR 1	2:30:39	37.191	116.388	0.3	7.35	0.5	66	AAI	1.44		1.16	1.23	1.2	6.3	0.09	19	SCRUGHAM PEAK

9 1 0 3 5 0 1 2 2

1990 LOCAL HYPOCENTER SUMMARY - SGB EARTHQUAKES

DATE - TIME (UTC)	LATITUDE (DEG. N)	LONGITUDE (DEG. W)	STAND ERROR H(KM)	DEPTH (KM)	STAND ERROR Z(KM)	AZI GAP (DEG)	QOD 12S	MAGNITUDE ESTIMATES Mca	Md	MLh	MLv	MLc	DEL-MIN (KM)	RMS RES. (SEC)	#N PH.	U.S.G.S. QUADRANGLE
APR 1 3:21: 6	37.417	114.490	1.8	5.82•	—	265	CDI	2.02		2.03	1.89		30.3	0.11	9	•••QUAD. NOT LISTED•
1 7:26:26	36.501	116.937	0.3	3.09•	—	67	CCI	1.83		1.61	1.72		19.0	0.14	32	CHLORIDE CLIFF
1 10:24:50	36.498	116.942	0.5	2.01	1.4	86	ACI	1.62		1.40	1.40		18.4	0.15	21	FURNACE CREEK
1 12:24:53	36.759	116.234	0.5	3.84	0.7	133	ABI	1.08		1.22	0.42		3.8	0.11	14	SKULL MTN
1 13:57:17	36.884	116.214	0.4	1.72	1.6	133	ABI	1.30			0.87	0.9	4.6	0.10	14	MINE MTN
1 17:33:51	36.507	116.950	0.4	5.32	1.9	149	ACI	1.39		1.06	1.01		18.5	0.09	17	CHLORIDE CLIFF
2 9:20:58	37.879	116.128	0.5	-0.12	0.7	111	ACI	1.97		1.86	1.97		21.3	0.15	18	REVEILLE PEAK
3 2:26:47	36.500	116.927	0.6	0.92	0.9	120	ACI	1.44		1.15	1.02		19.6	0.10	12	CHLORIDE CLIFF
3 5:47:58	37.962	117.114	0.2	6.29	0.5	177	ACI	2.65		3.26	3.23		37.6	0.06	44	MUD LAKE
3 12: 1: 6	36.037	117.721	1.3	5.87	2.1	267	BDI	2.29			2.43		68.4	0.18	22	COSO PEAK
3 23:28: 7	35.583	115.553	1.9	3.32•	—	227	CDI	2.05		1.73	1.95		81.2	0.20	12	CLARK MTN
4 3:42:31	36.021	117.725	1.5	3.28•	—	283	CDI	1.78		1.65	1.68		69.7	0.14	11	COSO PEAK
4 6:17:46	35.806	116.796	2.4	3.09•	—	275	CDI	1.86		1.95	1.87		18.7	0.23	18	WINGATE WASH
4 6:18:26	35.840	116.758	20.1	1.00•	—	313	DDI	1.55		1.67	1.51		16.9	0.02	5	WINGATE WASH
4 6:39:28	37.860	116.144	0.5	0.37	0.8	106	BCI	2.01		2.08	2.15		21.1	0.18	17	REVEILLE PEAK
4 11:29:31	36.086	117.467	4.1	3.03•	—	271	CDI	1.44		1.40	1.31		47.4	0.23	10	MATURANGO
4 13:11:24	36.652	115.838	1.4	7.22	1.8	175	BDI	1.37		0.81	1.09		5.3	0.06	5	MERCURY NE
4 19:46:13	36.066	117.697	5.0	7.00•	—	278	CDI	1.80		1.89	1.72		64.7	0.18	8	COSO PEAK
5 2:38:12	35.906	117.792	6.8	9.64	3.2	279	DDI	1.62		2.00	1.71		82.4	0.16	7	LITTLE LAKE
5 20:25:27	37.109	116.753	0.4	0.09	0.3	109	ABI	1.37		1.08	1.32	1.1	4.8	0.10	17	SPRINGDALE
5 20:25:56	37.120	116 756	0.8	1.65	1.7	150	ACI	1.40			1.27	1.1	4.0	0.10	11	SPRINGDALE
5 23:11:30	35.620	115.569	1.8	2.18•	—	223	CDI	1.00			1.91		77.2	0.15	9	CLARK MTN
6 1:57:10	37.113	116.755	0.5	0.24	0.4	147	ACI	1.26			0.85	1.1	4.6	0.08	11	SPRINGDALE
6 16:58: 9	36.047	117.699	2.1	5.61•	—	280	CDI	2.21		2.36	2.24	2.7	66.1	0.17	12	COSO PEAK
7 8:49:54	37.198	116.380	0.7	8.89	0.8	134	ABI	1.36		1.35	1.17	1.4	5.3	0.11	20	SCRUGHAM PEAK
7 9:18: 9	37.195	116.384	0.3	7.63	0.4	68	AAI	1.44		1.55	1.26	1.1	5.8	0.09	22	SCRUGHAM PEAK
7 21:51: 3	37.196	116.382	1.1	8.34	1.5	134	BBI			0.96	0.79		5.6	0.08	9	SCRUGHAM PEAK
9 10:58:15	36.007	117.778	6.3	2.25•	—	299	DDI	2.12		2.12	2.12		74.5	0.13	13	HAIWEE RESERVOIR
9 11:32:11	36.793	115.949	—	1.51	—	255	ADI	1.11			0.87	1.1	14.7	0.02	4	FRENCHMAN FLAT
9 11:32:30	36.789	115.949	0.4	5.26	1.7	254	ADI	1.19			1.13	1.2	14.3	0.01	5	FRENCHMAN FLAT
9 14:41:47	36.047	117.689	2.4	7.00	1.7	292	BDI	2.37			2.32	2.7	65.4	0.17	16	COSO PEAK
9 14:47:27	36.052	117.654	7.8	2.01•	—	310	DDI	1.61		1.58	1.58		62.5	0.08	8	COSO PEAK
9 16:45:36	38.390	117.896	9.2	-1.04•	—	277	DDI	1.98		2.07	1.94		75.4	0.30	9	•••QUAD. NOT LISTED•
10 8:17: 3	37.222	116.936	0.5	6.40	2.3	147	BCI	1.21		1.05	1.06		20.5	0.13	14	SPRINGDALE
10 8:20:23	37.218	116.935	0.3	-0.71	0.4	136	ACI	1.16		1.09	1.07		20.2	0.08	18	SPRINGDALE
10 8:25:19	37.219	116.928	0.2	7.20	1.3	145	ACI	1.34		1.03	0.99		19.7	0.05	17	SPRINGDALE
11 11:19:14	35.929	117.739	2.4	1.30	4.1	276	BDI	1.97		2.20	1.79		77.1	0.27	17	MOUNTAIN SPRINGS CANYON
13 6: 0:46	37.766	115.029	0.6	1.89	1.5	140	ADI	1.37			0.84		13.3	0.06	5	WHITE RIVER NARROWS
13 19:35:45	37.117	117.084	1.9	3.05•	—	121	CDI			0.95	0.63		15.6	0.16	5	BONNIE CLAIRE SE
13 23:29:60	37.229	114.928	3.3	0.56	4.2	232	CDI	1.13		1.44	1.26		22.5	0.13	5	DELAMAR 3 NW
14 1:58:11	37.263	117.521	2.9	10.25	4.5	127	CBI			0.79	0.76		11.6	0.32	8	MAGRUDER MTN
14 1:59:47	37.227	117.510	1.8	2.40	6.4	150	CCI			0.79	0.80		12.1	0.10	9	LAST CHANCE RANGE
14 3:12:14	37.242	117.508	0.7	2.51	2.2	113	BCI	1.17		1.31	1.18		12.3	0.10	15	LAST CHANCE RANGE
14 4:42:55	37.224	117.503	3.9	1.49•	—	154	CCI			0.61	0.56		12.8	0.06	6	LAST CHANCE RANGE

9 1 0 3 5 0 1 2 3

1990 LOCAL HYPOCENTER SUMMARY - SGB EARTHQUAKES

DATE - TIME (UTC)	LATITUDE (DEG. N)	LONGITUDE (DEG. W)	STAND ERROR H(KM)	DEPTH (KM)	STAND ERROR Z(KM)	AZI GAP (DEG)	QQD 12S	MAGNITUDE ESTIMATES Mco	Md	MLh	MLv	MLc	DEL-MIN (KM)	RMS RES. (SEC)	#N PH.	U.S.G.S. QUADRANGLE
APR 14 5:14: 2	37.233	117.509	0.4	4.50	2.5	119	BCI	1.17		1.32	1.18	1.5	12.2	0.11	15	LAST CHANCE RANGE
14 5:24:20	37.234	117.505	0.2	0.76	0.4	118	ACI	1.02		1.09	1.15		12.6	0.04	12	LAST CHANCE RANGE
14 6:17: 2	37.234	117.505	0.2	0.95	0.4	117	ACI	1.07		1.13	0.95		12.5	0.05	12	LAST CHANCE RANGE
14 6:57:21	37.235	117.511	0.3	4.94	1.3	118	ACI	1.16		1.36	1.17	1.5	12.1	0.06	16	LAST CHANCE RANGE
14 8: 8:59	37.238	117.510	0.3	4.49	1.8	143	ACI	0.91		0.81	0.78		12.1	0.05	8	LAST CHANCE RANGE
14 9:44:57	37.239	117.508	0.4	1.49	1.1	97	BCI	1.34		1.45	1.33	1.5	12.3	0.15	23	LAST CHANCE RANGE
14 11: 9:58	37.237	117.507	0.4	2.22	1.0	144	ACI	1.13		1.16	1.11		12.4	0.06	14	LAST CHANCE RANGE
14 14:32:41	37.233	117.510	0.2	2.95	2.2	101	BCI	1.91		2.05	1.92	2.1	12.1	0.08	26	LAST CHANCE RANGE
14 15:17: 4	35.750	117.962	1.2	18.16	0.7	285	BDI	1.99		2.41	2.15		101.6	0.07	10	LITTLE LAKE
14 15:42:18	37.236	117.510	0.3	4.51	1.9	117	ACI	1.22		1.33	1.09		12.1	0.07	14	LAST CHANCE RANGE
14 19:15: 4	37.234	117.511	0.3	5.53	1.2	118	ACI	1.34		1.42	1.38	1.5	12.0	0.07	14	LAST CHANCE RANGE
15 15:22:29	37.236	117.508	0.4	0.65	0.9	99	ACA		2.20				12.3	0.11	14	LAST CHANCE RANGE
16 5:49:55	38.332	116.514	8.9	7.90	3.6	338	DOA		1.75				13.8	0.15	5	GEORGES CANYON RIM S
17 1: 7: 2	37.234	117.509	1.3	-0.27	2.6	118	BCA		1.64				12.2	0.18	8	LAST CHANCE RANGE
19 5:39:36	36.507	116.943	0.5	9.55	1.7	10[illegible]	ABA		1.89				18.9	0.10	10	CHLORIDE CLIFF
20 0:35:36	37.121	117.061	0.4	5.23	3.0	104	BCI	1.02		0.71	0.82		15.6	0.09	12	BONNIE CLAIRE SE
20 0:47: 0	37.125	117.058	0.0	5.22	0.4	128	ADI				0.44		16.0	0.00	5	BONNIE CLAIRE SE
21 10:58:31	36.202	117.901	2.0	2.90	5.8	265	CDI	1.51		2.09	1.70		74.5	0.17	12	HAIWEE RESERVOIR
21 17:55:53	37.121	117.063	0.2	7.24	1.4	51	ACI	2.12		2.03	2.00	2.2	15.7	0.12	42	BONNIE CLAIRE SE
21 17:58:10	37.130	117.062	0.3	-1.99	0.4	140	ACI	1.21		0.97	0.95		16.6	0.10	17	BONNIE CLAIRE NE
21 18: 4:42	37.130	117.059	0.4	-1.33	0.5	139	ACI	1.23		0.93	0.80		16.6	0.11	15	BONNIE CLAIRE NE
22 8:56:26	37.199	117.175	0.3	0.82	0.6	96	ACI	1.16			1.07	1.4	13.4	0.07	20	BONNIE CLAIRE NW
24 0:19:44	37.124	117.966	0.9	2.75	3.1	244	BDI	1.45		1.28	1.38	1.9	30.8	0.07	8	WAUCOBA SPRING
24 2:20:37	37.461	115.143	6.1	3.82•	—	214	DDI			1.50	0.91	1.1	10.1	0.04	5	ASH SPRINGS
25 17:19:46	36.455	114.502	1.0	6.18	1.1	217	ADI	2.69		2.36	2.01	2.5	59.2	0.10	10	MUDDY PEAK
25 23:37:20	37.340	114.929	0.8	0.23	1.3	201	ADI	1.59		1.33	1.10		13.1	0.04	5	DELAMAR LAKE
26 8:41: 8	37.077	116.003	0.6	-1.67•	—	122	CCI			0.98	1.06		13.6	0.14	13	YUCCA FLAT
27 8: 7:30	36.795	117.488	0.7	-0.51	0.6	190	BDI	1.42		1.22	1.25	1.3	7.5	0.15	13	TIN MTN
27 13:35: 0	36.743	116.028	0.4	-0.89	0.5	112	ACI	1.46		2.03	1.19	1.5	10.9	0.09	17	CAMP DESERT ROCK
27 14:45:29	36.862	115.927	0.3	0.25	0.5	136	ACI	1.35		0.81	1.14		13.8	0.08	18	FRENCHMAN FLAT
27 19: 3:39	38.150	118.044	6.1	3.48•	—	275	DDI				1.53		76.5	0.18	7	***QUAD. NOT LISTED*
27 20:25:59	37.086	117.358	0.4	-0.04	0.6	115	ABI	1.24		1.57	1.28	1.2	9.7	0.11	14	UBEHEBE CRATER
27 22:37: 1	37.211	117.627	0.6	11.02	0.7	157	BCI		1.16		1.10	1.5	3.0	0.15	14	LAST CHANCE RANGE
29 22:37:22	35.559	116.338	4.4	2.25•	—	275	CDI	1.78		1.72	1.71		65.2	0.17	10	AVAWATZ PASS
30 20:40:29	37.055	117.926	1.5	5.41	11.5	234	CDI	2.03		2.13	2.11	2.2	31.8	0.17	15	WAUCOBA SPRING
MAY 1 3:50:56	37.261	114.814	1.5	2.96	7.3	203	CDI	1.78		1.68	1.90	1.9	26.5	0.18	13	GREGERSON BASIN
1 21: 1:55	36.158	115.352	1.8	2.72•	—	151	CCI	2.05		1.75	1.91	1.9	27.7	0.17	8	BLUE DIAMOND
2 4:13:24	36.699	116.277	0.4	2.99	0.4	123	ABI				0.33	0.9	4.9	0.08	12	STRIPED HILLS
2 6:28:21	37.818	116.155	3.9	1.04	9.2	223	CDA		1.52				19.9	0.11	6	REVEILLE PEAK
2 22:20:10	36.360	114.928	1.1	-1.56	2.8	155	BCI	1.64		1.97	1.50		26.4	0.17	11	DRY LAKE
4 12:18:15	36.967	117.436	0.5	7.83	1.1	149	BCI	1.55		1.54	1.61	1.7	8.8	0.20	30	TIN MTN
5 23: 2:55	35.920	116.974	0.7	2.24	0.9	275	ADI	1.44		1.57	1.53	1.3	10.8	0.04	7	WINGATE WASH
6 4:33:20	36.133	117.800	1.5	13.48	1.2	264	BDI	1.81		2.12	1.90		69.1	0.16	16	HAIWEE RESERVOIR
7 23:45:27	37.854	116.133	0.7	3.13•	—	106	CCI	1.28			1.46	1.8	20.0	0.16	11	REVEILLE PEAK

9 1 0 3 5 0 1 2 4

1996 LOCAL HYPOCENTER SUMMARY - SGB EARTHQUAKES

DATE - TIME (UTC)	LATITUDE (DEG. N)	LONGITUDE (DEG. W)	STAND ERROR H(KM)	DEPTH (KM)	STAND ERROR Z(KM)	AZI GAP (DEG)	QOD 12S	MAGNITUDE ESTIMATES Mca	Md	MLh	MLv	MLc	DEL-MIN (KM)	RMS RES. (SEC)	#N PH.	U.S.G.S. QUADRANGLE
MAY 8 1:18: 5	37.114	117.940	2.0	-1.02	2.1	258	BDI	1.55		1.44	1.46	1.8	29.2	0.14	13	WAUCOBA SPRING
8 9:46:43	36.625	116.260	0.9	3.40	3.5	142	BCI	1.09			0.71		7.5	0.16	11	STRIPED HILLS
8 17:27:36	37.303	115.481	1.5	1.55	11.0	91	CCI	1.37		1.63	1.41	1.7	26.1	0.20	8	CUTLER RESERVOIR
9 0: 7:10	36.205	117.907	1.2	6.14	1.4	254	BDI	2.38			2.58	2.7	74.6	0.20	25	HAIWEE RESERVOIR
9 12:55:58	36.443	116.967	1.2	11.01	1.9	88	CBA		1.74				13.2	0.31	14	FURNACE CREEK
11 1:11:34	36.838	117.503	0.8	2.48	1.0	200	ADI	1.34		1.41	1.52	1.5	9.5	0.10	13	DRY MTN
11 19:21:53	35.999	117.896	3.1	3.50•	—	292	CDU	1.85		2.54	1.96		83.8	0.32	10	LITTLE LAKE
12 11: 0:28	37.158	117.609	0.5	8.91	0.5	191	ADI	1.19		0.87	0.90	1.5	8.9	0.07	10	LAST CHANCE
12 17:38:26	37.026	116.298	0.5	2.73	0.7	149	ACI	1.14			0.72	0.8	6.2	0.07	11	BUCKBOARD MESA
13 0:48:12	37.117	117.035	0.3	6.28	1.5	150	ACI	1.84		1.90	1.87	1.8	14.9	0.13	31	BONNIE CLAIRE SE
14 5:28: 1	37.477	114.618	1.6	-2.02	1.3	272	BDI	1.45		1.60	1.51		17.8	0.04	8	ELIGN NE
14 17:47:41	37.243	114.966	1.4	2.93	4.8	221	BDI	1.48		1.09	1.40	1.8	19.7	0.11	8	DELAMAR 3 NW
15 1:23: 8	37.729	115.977	1.4	4.53	1.8	199	BDA		1.67				4.3	0.14	9	WHITE BLOTCH SPRINGS
15 19:25:52	36.367	114.913	1.0	-1.54	1.9	179	BCI	1.72		1.79	1.69		27.0	0.16	12	DRY LAKE
16 6:54:38	37.115	117.030	0.3	6.59	1.8	105	ACI	1.51		1.44	1.42	1.8	14.7	0.13	24	BONNIE CLAIRE SE
16 7:50:37	37.114	117.034	0.3	1.51	1.5	86	ACI	1.56		1.56	1.53	1.8	14.6	0.10	23	BONNIE CLAIRE SE
16 10:17:36	37.370	115.207	1.0	6.62	3.2	132	BDI			1.15	0.95	1.3	14.4	0.07	5	ALAMO
16 13:49:19	36.608	117.004	0.4	10.05	1.5	80	ABI	1.57		1.53	1.45		20.0	0.12	21	STOVEPIPE WELLS
16 21:32:17	36.666	116.655	0.8	-0.76	0.8	221	ADI	1.23			0.73		14.7	0.09	15	BIG DUNE
17 0:50: 5	36.880	115.982	0.3	0.64	0.4	123	ABI	1.34		0.44	1.07		8.7	0.11	21	PLUTONIUM VALLEY
17 11:58:19	37.635	117.334	1.4	-0.16	1.0	154	BCI	1.24		1.31	1.15		8.5	0.16	12	MONTEZUMA PEAK
17 12:44:27	36.619	116.260	0.2	4.59	0.4	147	ACI	0.88			0.56		7.7	0.02	10	LATHROP WELLS
17 12:45:47	36.616	116.259	0.5	4.32	1.3	150	ACI	0.99		1.41	0.70	1.3	7.9	0.07	13	LATHROP WELLS
17 14:48:57	37.395	117.890	0.9	8.86	0.8	188	BDI	1.30			1.33	1.8	3.7	0.17	15	SOLDIER PASS
17 19: 3:44	37.215	115.792	0.7	9.86	1.3	86	BBI	1.62		1.78	1.81	1.5	13.2	0.17	18	PAPOOSE LAKE
18 0:27:12	37.118	117.029	0.4	4.11	4.1	128	BCI			0.64	0.85		15.1	0.08	10	BONNIE CLAIRE SE
18 1:26:13	37.643	117.331	0.8	0.42	1.1	159	ACI	1.30		1.40	1.20		6.0	0.12	9	MONTEZUMA PEAK
18 6:44:24	36.741	116.194	0.4	2.14	1.1	117	ABI	0.82		1.22	0.51		6.9	0.10	17	SPECTER RANGE
18 18:40:16	37.262	117.521	0.4	9.10	0.9	85	ABI	0.96		1.00	0.86		11.6	0.10	13	MAGRUDER MTN
18 18:40.54	37.259	117.519	0.3	9.59	0.6	103	ABI	0.92		0.93	0.79		11.7	0.06	11	MAGRUDER MTN
19 2:21:13	35.851	117.764	7.3	-1.02	11.6	295	DDI	1.70		2.24	1.72		81.9	0.25	13	LITTLE LAKE
19 3: 3:12	37.025	116.455	0.4	9.35	0.6	140	ACI	0.95			0.61		6.1	0.09	18	TIMBER MTN
20 1:27: 3	36.152	117.814	1.5	7.00	1.3	293	BDI			1.53	1.50		69.4	0.20	17	HAIWEE RESE
20 15:57:38	36.578	115.887	0.3	7.20	1.0	109	ABI	0.88			0.79		11.3	0.07	14	MERCURY SW
20 19:13:27	37.138	118.013	1.5	2.46	6.7	241	CDI	1.79		1.75	1.80	1.9	33.2	0.17	15	***QUAD. NOT LISTED
20 23:31:34	37.415	115.612	0.8	-0.36	1.1	124	BCI	1.55		1.69	1.49	1.6	16.8	0.20	15	GROOM RANGE NE
21 11:12:28	36.836	115.394	0.6	-0.44	0.8	124	BCI	2.22		2.27	2.16	2.1	40.4	0.24	29	DOG BONE LAKE SOUTH
21 21:32:53	37.073	117.003	0.4	6.15	2.2	95	BBI	1.14		1.11	1.10		10.4	0.14	17	BONNIE CLAIRE SE
21 23:18:23	37.204	115.011	0.6	6.58	2.3	161	BCI	1.80		2.14	1.83	2.0	16.2	0.12	13	LOWER PAHRANAGAT LAKE
23 6:38:56	37.218	116.514	0.3	-0.33	0.4	146	ACI	1.31		1.04	0.95		13.9	0.09	20	THIRSTY CANYON NE
23 8:11:27	37.230	116.505	0.3	8.89	0.7	157	ACI	1.11			0.75		13.8	0.06	16	THIRSTY CANYON
24 3:30:50	36.681	116.277	0.2	-0.63	0.2	147	ACI	1.27		1.81	0.91	0.8	6.8	0.06	15	STRIPED HILLS
24 15:52:35	37.249	115.032	1.2	3.41	3.4	195	BDI	2.05		1.98	1.85	1.8	16.4	0.23	15	LOWER PAHRANAGAT LAKE
25 7:56:10	36.670	116.660	0.5	3.85	3.3	156	BCI	1.02			0.50		11.6	0.06	16	BIG DUNE

9 1 0 3 5 0 1 2 5

1990 LOCAL HYPOCENTER SUMMARY - SCB EARTHQUAKES

DATE	TIME (UTC)	LATITUDE (DEG. N)	LONGITUDE (DEG. W)	STAND ERROR H(KM)	DEPTH (KM)	STAND ERROR Z(KM)	AZI GAP (DEG)	QQD 12S	MAGNITUDE ESTIMATES Mca	Md	MLh	MLv	MLc	DEL-MIN (KM)	RMS RES. (SEC)	#N PH.	U.S.G.S. QUADRANGLE
MAY 25	12:13:11	38.154	117.692	4.8	10.22	1.4	287	CDI				1.26		77.1	0.13	12	COSO PEAK
25	17:50:34	37.207	115.146	0.4	0.49	1.4	142	ACI	2.28			2.36	2.6	5.7	0.13	27	LOWER PAHRANAGAT LAKE
25	18:41:25	37.048	116.138	0.5	0.17	0.8	127	BBI	1.59		0.69	1.19	1.4	8.2	0.17	18	TIPPIPAH SPRING
26	23:38: 1	37.030	116.479	0.4	2.61	1.1	107	ABI				0.63		8.2	0.11	16	TIMBER MTN.
27	18:21:11	37.169	117.877	0.6	-0.84	0.6	213	ADI	2.21		2.48	2.34	2.6	21.7	0.14	27	WAUCOBA SPRING
27	18:34:60	37.174	117.870	1.0	-0.04	1.1	219	BDI	1.23		0.78	1.18		20.9	0.13	13	WAUCOBA SPRING
28	0:48:49	36.736	115.557	0.3	1.50	1.0	94	ACI	1.61		1.29	1.46	2.0	14.5	0.08	19	INDIAN SPRINGS
28	16:40:26	36.226	116.847	0.3	0.23	0.4	126	ACI	1.28		1.13	1.03		16.5	0.10	14	BENNETTS WELL
28	18:49:32	38.002	118.086	5.5	3.27•	—	312	DOI			1.67	1.55		40.4	0.21	7	•••QUAD. NOT LISTED
28	22:41:31	37.180	117.860	0.9	-1.02	1.0	238	ADI	1.36		0.96	1.36	1.6	19.9	0.10	18	WAUCOBA SPRING
29	0:44:31	36.640	116.939	0.4	6.10	2.0	117	BCI	1.36		0.91	1.11		13.9	0.09	17	CHLORIDE CLIFF
29	21:21: 6	36.186	115.459	1.3	-1.95	2.4	149	BCI	2.04		1.98	2.02	2.3	18.8	0.22	12	LA MADRE MTN
30	1:13:21	36.823	116.241	0.3	4.31	0.9	64	ABI	1.57		1.33	1.06	1.1	7.4	0.13	24	SKULL MTN.
30	4:30:27	38.419	117.895	7.5	2.96	6.8	279	DOI	1.92		1.80	1.95		78.3	0.28	12	•••QUAD. NOT LISTED
30	8:45:56	37.202	116.385	0.5	7.03	0.9	143	ACI	1.28			0.69		5.5	0.08	16	SCRUGHAM PEAK
31	0:25:22	37.290	117.289	1.0	5.51	1.0	122	ABI	0.97		1.14	0.79		3.1	0.04	6	GOLD POINT
31	1:53:60	37.295	117.272	—	6.45	—	128	ADI			0.82	0.60		1.4	0.00	4	GOLD POINT
31	8:49:46	37.290	115.129	2.0	1.33	4.6	173	BCI	1.48		1.54	1.12	1.6	14.4	0.13	9	ALAMO
31	14:29:10	37.289	115.850	1.0	-0.09	1.7	74	BBI	1.20			1.16	1.2	8.5	0.17	12	GROOM MINE
31	22:34: 5	35.665	116.327	3.2	-1.49	3.7	226	CDI	1.87		1.87	1.72		53.6	0.27	12	AVAWATZ PASS
JUN 1	18:22:52	38.112	115.321	7.9	2.79•	—	292	DOI	1.95		2.24	1.76		33.3	0.20	7	BLUE DIAMOND
2	7:11: 5	37.338	117.590	0.4	2.04	1.0	86	ACI			0.98	0.92		12.7	0.11	14	MAGRUDER MTN
2	7:11:42	37.328	117.569	—	1.93	—	186	ADI				0.72		12.7	0.04	4	MAGRUDER MTN
2	21:33:44	36.420	117.885	1.4	5.43	7.3	240	CDI	2.19			2.37	2.8	59.9	0.22	22	KEELER
3	17:11:26	37.092	116.883	0.3	9.92	2.0	99	ACI	1.29		0.87	0.89	1.6	30.9	0.07	16	SPRINGDALE
4	1:46:40	36.142	117.384	1.9	2.91	7.9	245	CDI	1.39		1.69	1.40		37.7	0.21	16	MATURANGO
4	8:47:14	37.094	116.877	0.3	0.91	0.8	94	ACI	1.52		1.52	1.51	1.6	14.7	0.12	31	SPRINGDALE
5	3: 2: 6	37.366	114.679	1.4	3.06•	—	255	CDI	1.35		1.41	1.46		27.1	0.08	7	ELGIN SW
5	3: 3:18	37.106	117.385	0.6	4.30	2.1	224	BDI			0.84	0.75		12.4	0.05	8	UBEHEBE CRATER
5	5: 4:46	36.469	117.505	1.3	3.38•	—	217	CDI	1.92			1.98	2.1	28.3	0.28	25	DARWIN
5	5:23:50	37.335	114.585	4.1	-1.02	3.6	275	CDI	1.30		1.53	1.30		32.9	0.11	7	ELGIN
5	10:55:53	37.097	116.875	0.3	1.30	1.0	72	ACI	1.29		0.92	0.95	1.5	14.4	0.13	21	SPRINGDALE
6	11: 4:26	37.097	116.874	0.4	2.37	1.4	99	ACI	1.26		0.90	1.09	1.5	14.3	0.14	20	SPRINGDALE
7	7:48:52	37.093	116.879	0.2	0.45	0.4	99	ACI	1.28		0.82	1.03	1.5	14.9	0.09	22	SPRINGDALE
7	15:45:38	36.965	117.599	0.9	2.64	4.5	187	BDI	1.20		0.92	1.23		22.8	0.21	13	DRY MTN
7	21:48:15	35.976	114.821	1.2	-1.08	0.7	163	BCI	1.84			1.47		8.4	0.18	12	BOULDER CITY
8	8:52:37	36.010	114.814	1.4	-1.38	0.4	215	CDI	1.84			1.65		11.1	0.11	5	BOULDER BEACH
8	10:58:43	36.276	117.447	1.2	2.78	4.6	240	BDI	1.32		1.71	1.51		33.7	0.15	15	PANAMINT BUTTE
8	19:43:43	37.062	117.966	1.1	3.14•	—	234	CDI	2.31		2.42	2.35	2.5	34.2	0.24	27	WAUCOBA SPRING
8	20:51:46	37.226	116.404	0.5	-0.05	0.5	93	ABI	1.54		1.61	1.32		7.2	0.12	14	SCRUGHAM PEAK
8	22:40:41	37.805	115.218	0.7	0.90	1.4	116	ACI	1.62		1.88	1.64	1.6	15.1	0.15	10	SEAMAN WASH
8	22:54:53	37.011	116.603	0.4	-0.54•	—	139	CCI				0.72		18.2	0.07	8	THIRSTY CANYON
10	15:59: 6	36.696	117.556	1.0	8.41	1.9	287	BDA		0.77				18.1	0.02	5	UBHEBE PEAK
11	13:39: 5	37.351	117.255	1.2	8.43	6.1	181	CDA		1.29				23.8	0.17	9	GOLD POINT

9 1 0 3 5 0 1 2 6

1990 LOCAL HYPOCENTER SUMMARY - SGB EARTHQUAKES

DATE - TIME (UTC)	LATITUDE (DEG. N)	LONGITUDE (DEG. W)	STAND ERROR H(KM)	DEPTH (KM)	STAND ERROR Z(KM)	AZI GAP (DEG)	QOD 12S	MAGNITUDE ESTIMATES Mca	Md	MLh	MLv	MLc	DEL-MIN (KM)	RMS RES. (SEC)	#N PH.	U.S.G.S. QUADRANGLE
JUN 11 13:39:41	37.349	117.265	1.3	-0.25	0.8	160	BCA		1.27				5.4	0.16	7	GOLD POINT
11 13:40:45	37.359	117.263	1.5	14.78	5.2	183	CDA		1.15				22.8	0.15	8	GOLD POINT
11 13:43:15	37.360	117.261	1.3	12.59	4.8	183	BDA		1.08				22.9	0.12	8	GOLD POINT
11 13:45: 9	37.360	117.261	1.6	13.09	5.9	184	CDA		1.12				22.9	0.16	8	GOLD POINT
11 14:43:41	37.346	117.260	0.3	0.38	0.4	76	ABI	1.30			1.19		5.1	0.12	24	GOLD POINT
11 15:20:45	36.479	117.954	2.7	5.93•	—	242	CDI	1.73		1.87	1.91		61.0	0.23	16	KEELER
11 16:52:36	37.349	117.266	0.6	2.47	1.0	112	BBI	1.33			1.17		5.4	0.16	18	GOLD POINT
11 21:57:27	36.706	116.450	0.2	6.32	0.9	179	ACI	0.98			0.37		9.5	0.04	11	LATHROP WELLS
11 21:57:59	36.703	116.452	0.3	6.07	1.0	123	ABI	1.32		1.04	0.93	1.4	9.7	0.10	24	LATHROP WELLS
11 21:59: 8	36.703	116.453	0.4	6.58	1.3	134	ABI	0.95			0.42		9.6	0.06	10	LATHROP WELLS
12 7:12:16	36.100	114.654	2.0	-1.83	1.3	227	BDI	1.62			1.81	1.5	21.8	0.10	7	HOOVER DAM
12 21:31:11	38.190	116.946	2.4	0.15	2.9	228	BDA		1.83				44.8	0.24	11	BLACK BUTTE
14 16:52:46	35.784	116.202	6.1	1.83•	—	297	DDA		1.86				38.3	0.17	5	TECOPA
15 3: 3:50	37.857	116.141	1.5	3.16•	—	195	CDA		1.07				20.7	0.15	6	REVEILLE PEAK
15 11:29:34	37.086	117.369	1.0	4.79	3.6	173	BCA		2.53				9.9	0.11	8	UBEHEBE CRATER
16 15:11:49	36.417	116.313	0.4	5.50	2.8	106	BCI	1.13			1.11		14.7	0.12	13	ASH MEADOWS
17 18:58:40	37.410	117.446	0.5	5.37	1.0	53	BBI	1.68		1.82	1.75	2.1	5.8	0.19	27	LIDA
17 22:38:46	36.058	116.107	1.7	4.85	1.7	250	BDI	1.36			1.40	1.2	8.8	0.11	10	STEWART VALLEY
18 2:18: 7	36.103	117.692	2.5	2.65	8.6	276	CDI	1.92		2.08	2.06	2.2	62.2	0.15	14	COSO PEAK
18 3:36:19	36.726	115.944	1.8	2.02	2.0	241	BDI	1.32			0.79	0.9	7.4	0.13	11	MERCURY
18 6:35:56	36.784	115.978	0.5	7.01	0.9	196	ADI	1.28			1.22	1.2	13.8	0.08	16	FRENCHMAN FLAT
18 6:53:45	36.100	117.695	1.6	6.00	3.5	276	BDI			2.00	1.99		62.5	0.20	16	COSO PEAK
18 11:46: 7	35.778	117.923	4.2	13.14	2.1	291	CDI	2.32		2.55	2.26		97.5	0.29	15	LITTLE LAKE
18 18:44:23	38.134	115.901	1.1	3.41•	—	199	CDA		1.63				31.9	0.14	8	QUINN CANYON RANGE
19 3: 4:37	36.931	116.156	1.2	4.53	4.8	118	BBI	0.97			0.74		8.6	0.17	9	MINE MTN
20 0:35: 9	37.319	115.493	0.9	0.38	1.4	152	BCI	1.32		1.43	1.24		24.8	0.19	11	CUTLER RESERVOIR
20 19:57: 6	36.730	116.054	1.0	1.49	2.1	169	BCI	1.02			0.40		11.3	0.09	8	CAMP DESERT ROCK
20 21:33:10	37.196	117.559	0.5	4.86	1.5	135	ABI	1.41		1.38	1.52	1.6	8.8	0.13	20	LAST CHANCE
22 2:28:33	36.505	117.777	3.8	2.90•	—	278	CDI	1.48		1.70	1.45		47.0	0.18	17	NEW YORK BUTTE
22 21:24:41	37.092	117.359	0.5	1.79	2.2	114	BCI	1.51		1.71	1.57		10.4	0.15	18	UBEHEBE CRATER
23 4: 9:49	37.090	117.362	0.5	2.45	1.4	115	ACA		1.81				10.2	0.11	10	UBEHEBE CRATER
23 4:36:26	35.594	117.260	5.3	0.97•	—	293	DDA		1.96				54.2	0.25	9	SEARLES LAKE
24 8:54:25	37.304	116.447	0.2	4.35	1.4	102	ACI	1.57		1.07	1.32	1.5	14.8	0.08	22	SILENT BUTTE
24 10: 3:23	37.089	117.356	0.4	2.84	1.1	114	ACI	1.63		1.90	1.78	1.7	10.0	0.13	24	UBEHEBE CRATER
24 18:17:26	37.092	117.364	0.4	1.58	1.2	115	ACI	1.26		1.52	1.41		10.5	0.10	18	UBEHEBE CRATER
24 23:55:39	37.291	116.738	0.2	0.17	0.3	53	ABI	1.84		1.92	1.83	2.1	8.7	0.10	40	BLACK MTN SW
25 3:34:15	37.290	116.732	0.3	-0.23	0.3	120	ABI	1.43			1.23		8.2	0.08	19	BLACK MTN S
25 7:45:58	37.152	115.150	1.1	5.70	1.8	130	BBI	1.39		1.71	1.68		3.8	0.27	19	LOWER PAHRANAGAT LAKE
26 7: 8: 4	37.215	115.792	0.6	7.21	1.4	124	ABI	1.34		1.61	1.55	1.5	13.2	0.14	18	PAPOOSE LAKE
27 5:23:14	36.120	117.682	3.4	-2.05	3.0	274	CDI	1.87		1.86	1.90		60.4	0.14	11	COSO PEAK
27 11:51:20	38.177	114.939	3.5	-0.30	2.3	252	CDI	2.56		2.53		2.8	34.7	0.29	18	SILVER KING
27 19: 7:35	37.061	117.899	1.3	5.47	9.6	223	CDI			1.34	1.49	1.8	29.4	0.14	13	WAUCOBA SPRINGS
27 21:34: 4	38.143	114.961	2.2	-1.02	2.1	247	BDI	2.31		2.03	2.39	2.8	30.5	0.19	14	SILVER KING MTN
27 22:31: 1	35.727	116.671	5.4	3.29•	—	280	DDI	1.50		1.81	1.56		31.8	0.14	7	LEACH LAKE

91035 01 27

1990 LOCAL HYPOCENTER SUMMARY - SGB EARTHQUAKES

DATE	TIME (UTC)	LATITUDE (DEG. N)	LONGITUDE (DEG. W)	STAND ERROR H(KM)	DEPTH (KM)	STAND ERROR Z(KM)	AZI GAP (DEG)	QQQ 12S	MAGNITUDE ESTIMATES Mca	Md	MLh	MLv	MLc	DEL-MIN (KM)	RMS RES. (SEC)	#N PH.	U.S.G.S. QUADRANGLE
JUN 28	10:16:45	36.097	114.642	2.3	-1.94	1.7	211	BDI	1.69			1.71		22.0	0.16	9	HOOVER DAM
28	10:49:17	37.204	117.552	0.5	2.74	1.0	132	ABI	1.26		1.41	1.29		8.9	0.15	25	LAST CHANCE
29	6:48: 6	38.161	114.951	2.3	-1.02	1.7	250	BDI	2.20		1.91	2.08		32.7	0.19	14	SILVER KING MTN
29	9:19:29	36.102	117.701	1.0	5.94•	—	276	CDI	2.01		1.87	1.82		62.9	0.10	15	COSO PEAK
29	9:54:55	36.843	116.257	0.5	8.98	0.9	109	ABI	0.84			0.44		5.7	0.09	11	JACKASS FLATS
29	13:21:43	37.484	114.814	1.1	1.97	3.9	221	BDI	1.14		1.09	1.05		15.1	0.09	6	DELAMAR
29	21:22:47	36.719	115.951	0.9	1.77	2.8	155	BCI				0.78	0.8	6.6	0.10	10	MERCURY
30	5:10:31	38.182	117.804	3.0	-1.02	2.3	261	CDI	1.83		1.99	2.02	2.3	51.8	0.17	14	COALDALE NE
30	5:30:18	37.059	116.305	0.2	-0.19	0.1	115	ABI	1.13			0.62		7.2	0.06	14	BUCKBOARD MESA
30	11:53:27	37.337	115.429	0.7	0.27	1.0	57	BCI	1.39		1.71	1.41	1.8	28.4	0.25	18	CUTLER RESE
30	12:50:33	37.347	114.829	1.0	1.85	2.3	195	BDI	1.04		1.17	1.08	1.4	20.7	0.11	9	GREGERSON BASIN
30	15:47:13	37.094	117.358	0.5	0.90	0.7	114	ACI	1.63		1.19	0.98		10.5	0.14	17	UBEHEBE CRATER
JUL 1	12:30:60	37.945	117.448	3.5	3.38•	—	238	CDI	1.63			1.49		56.2	0.29	13	PAYMASTER CANYON
1	14:56:31	37.260	116.425	0.5	0.90	0.8	84	ACI	0.88		1.51	0.95		11.3	0.11	13	SILENT BUTTE
1	17:19: 1	37.257	116.426	0.6	-1.78	0.7	78	BCI	1.76		1.91	1.46	1.3	10.2	0.21	23	SILENT BUTTE
2	5: 8:55	37.447	117.185	0.4	0.93	0.6	141	ACI	1.09		1.02	1.17		17.4	0.11	14	STONEWALL PASS
2	11:21:17	37.237	114.842	0.9	1.33	2.0	200	ADI	1.37		1.44	1.45		26.4	0.13	11	DELAMAR 3 NE
2	11:24:36	37.237	114.851	1.6	3.21•	—	242	CDU	1.20			1.26	1.5	25.9	0.13	7	DELAMAR 3 NE
2	16:25:18	37.325	115.420	0.7	3.21•	—	183	CCI	1.39		1.65	1.43		27.0	0.20	14	CUTLER RESERVOIR
4	17: 7:21	37.052	117.461	0.5	1.75	1.8	147	BCI	1.53		1.73	1.63	1.8	11.8	0.18	22	UBEHEBE CRATER
5	11:42:14	36.559	116.828	0.3	7.12	1.2	72	ABI	0.92		0.98	0.92		9.6	0.12	26	CHLORIDE CLIFF
6	0:26:44	37.113	115.179	0.4	0.07	0.3	167	ACI	1.48		1.83	1.60		6.2	0.08	12	LOWER PAHRANAGAT LAKE
6	8:10:16	37.130	115.177	0.9	0.36	0.5	166	BCI	1.34		1.37	1.21		4.4	0.17	13	LOWER PAHRANAGAT LAKE
6	19:52:18	37.808	115.220	0.5	0.64	0.9	118	BCI	1.43		1.70	1.49		15.3	0.15	12	SEAMAN WASH
7	11:11:34	38.155	114.961	2.6	-1.54	2.4	248	CDI	1.48			1.52		31.7	0.15	9	SILVER KING MTN
7	22:55:40	37.530	115.322	0.5	4.23	5.5	166	CCI	1.06		1.08	1.24		16.9	0.13	12	MT IRISH
8	0:21:24	36.666	116.378	0.4	4.84	0.6	167	ACI	1.25			0.90		4.2	0.08	14	LATHROP WELLS
8	6:41: 4	37.249	114.810	2.2	7.00•	—	246	CDU	1.53		1.82	1.58		27.6	0.11	7	DELAMAR 3 NE
8	20:20: 5	36.933	115.611	0.5	3.03•	—	90	CCI	1.92		1.74	1.94	1.9	32.0	0.26	39	QUARTZ PEAK
9	20:34:40	36.817	116.266	0.3	3.78	0.9	97	ABI	1.26		1.18	0.83	1.1	6.9	0.10	19	JACKASS FLATS
10	7:50: 4	36.024	117.374	1.4	3.70•	—	260	CDI	1.87			2.00	2.2	46.1	0.23	18	MATURANGO
12	6:10:37	37.779	116.127	0.3	5.17	2.6	93	BCI	1.69		1.94	1.81	2.0	16.4	0.15	25	REVEILLE PEAK
12	10:26:33	37.202	117.554	0.6	2.95	1.2	129	ABI	1.09			0.74	1.3	8.9	0.10	14	LAST CHANCE RANGE
13	13:45:48	37.240	116.570	0.3	1.59	0.8	47	ABI	1.42		1.03	1.31	1.1	8.4	0.11	31	THIRSTY CANYON
13	15:30:59	36.451	114.493	1.5	3.14	4.0	220	BDI	1.68		2.39	1.59		60.1	0.18	13	•••QUAD. NOT LISTED
16	1:24:20	35.689	116.618	3.4	6.30•	—	278	CDI	1.62		1.67	1.81		55.3	0.22	14	LEACH LAKE
17	20:14: 2	36.459	116.165	0.3	10.65	0.5	78	AAI	1.16			1.02	1.4	5.8	0.11	21	AMARGOSA FLAT
18	12:40:23	37.471	117.957	2.2	5.59	2.0	247	BDI	1.82		1.38	1.61		6.8	0.23	15	SOLDIER PASS
18	17:21: 4	37.080	114.912	1.0	3.26•	—	193	CDI	2.20		2.19	2.24		26.4	0.21	19	DELAMAR 3 SW
19	11:11:13	38.428	117.909	7.6	-0.46	6.3	300	DDI	1.39		1.65	1.56		79.7	0.32	11	•••QUAD. NOT LISTED
19	14:37:40	38.458	117.910	2.4	3.46	2.3	301	BDI	1.86		2.19	2.12		83.0	0.19	12	•••QUAD. NOT LISTED
19	18:35:44	35.894	117.846	7.7	4.72	5.4	311	DDI	1.84			2.12		141.0	0.37	9	LITTLE LAKE
19	20:42: 0	38.523	117.935	3.0	3.02•	—	304	CDI	1.75		1.87	1.87		90.4	0.19	10	•••QUAD. NOT LISTED
19	21:12:42	37.897	117.477	0.6	3.04•	—	225	CDI	1.41		1.75	1.58	2.0	23.3	0.10	13	PAYMASTER CANYON

9 1 0 3 5 0 1 2 8

1990 LOCAL HYPOCENTER SUMMARY - SGB EARTHQUAKES

DATE - TIME (UTC)	LATITUDE (DEG. N)	LONGITUDE (DEG. W)	STAND ERROR H(KM)	DEPTH (KM)	STAND ERROR Z(KM)	AZI GAP (DEG)	QCD 12S	MAGNITUDE ESTIMATES Mca	Md	MLh	MLv	MLc	DEL-MIN (KM)	RMS RES. (SEC)	#N PH.	U.S.G.S. QUADRANGLE
JUL 19 23:38:44	37.270	114.831	5.1	-1.54	3.8	251	DDI	1.80		1.83	1.97		24.7	0.28	10	GREGERSON BASIN
20 20:23:55	37.418	117.195	0.7	8.60	1.1	86	CCI	1.59			1.63		14.1	0.32	27	STONEWALL PASS
21 5:26:38	35.560	116.920	1.4	9.12	0.9	286	BDI	2.17		2.19	2.35		45.1	0.18	26	QUAIL MTNS
22 5:27:22	36.188	116.709	7.1	7.00	4.2	205	DDI	1.28		1.21	0.69		3.5	1.39	10	FUNERAL PEAK
22 8:17:14	36.863	116.318	0.4	2.62	0.4	64	BAI	1.38			1.12	1.5	0.2	0.16	27	JACKASS FLATS
23 10:57:33	36.843	116.220	0.3	0.98	0.5	128	ABI	0.97			0.55		4.8	0.14	21	SKULL MTN
24 0:52:52	36.302	117.103	1.1	5.88	1.3	184	BDI	0.96		1.39	0.97		10.1	0.13	11	EMIGRANT CANYON
24 11:46:22	37.078	117.967	1.2	7.00	7.8	233	CDU	1.62		1.77	1.66		33.2	0.20	19	WAUCOBA SPRINGS
25 0: 3:38	37.838	117.813	3.4	0.27	2.8	265	CDI	1.64		2.09	1.84		13.7	0.19	15	RHYOLITE RIDGE
25 0:52:50	36.556	117.045	0.2	8.85	0.8	100	ACI	2.07		2.32	2.16	2.7	18.7	0.13	51	STOVEPIPE WELLS
25 10:43:30	37.836	115.353	0.5	0.98	0.7	131	BCI	1.89		1.98	1.82	1.8	10.7	0.18	17	
25 17:33:38	37.039	116.213	0.8	4.98	0.8	125	BBI	1.11			0.78	1 1	1.5	0.18	16	TIPPIPAH SPRING
25 20:31:45	37.838	115.349	0.8	0.92	1.3	132	BCI	1.43		1.54	1.43	1.7	18.8	0.27	15	
25 21:22:47	36.911	115.985	0.6	0.34	1.0	125	BBI	1.50		0.68	1.06	1.4	6.6	0.18	24	PLUTONIUM VALLEY
25 21:59:35	36.054	117.725	2.0	2.64	5.4	266	CDI	1.53		1.68	1.62		67.6	0.21	14	COSO PEAK
26 7:33:28	37.247	114.485	1.8	6.12	3.9	253	BDI	1.77		1.90	1.88		45.6	0.28	19	***QUAD. NOT LISTED
26 18:45:50	36.311	116.066	0.2	6.78	1.1	113	ACI	1.35		1.11	1.11		14.7	0.08	17	MT SCHADER
27 4:35:18	36.845	116.179	0.6	2 06	0.5	131	ABI	0.96			0.58		1.4	0.14	18	SKULL MTN
28 1:31: 4	37.265	114.738	3.0	5.11•	—	216	CDI	1.48		1.44	1.46		31.9	0.29	12	ELGIN SW
31 12:52:29	36.655	116.352	0.5	5.74	0.7	66	BAI	1.14		1.41	0.74		1.5	0.17	26	STRIPED HILLS
31 20:39:35	33.966	116.132	0.2	2.82	0.4	80	ABI	1.62		1.12	1.46	2.0	7.8	0.11	34	MINE MTN
AUG 1 2:54:12	36.886	116.734	0.4	2.95	2.6	94	BCI	1.25			0.77		13.8	0.19	23	BARE MTN
2 5:15: 3	37.147	116.983	0.3	2.84	2.8	76	BCI	1.22		1.17	1.06		18.9	0.12	31	SPRINGDALE
2 6:58:54	36.772	116.095	0.3	-0.5[illegible]	0.4	172	ACI	1.07			0.43		11.2	0.06	14	CANE SPRING
3 14:54:20	36.012	114.700	1.9	1.60	5.0	244	CDI	1.80			1.56		11.2	0.11	10	HOOVER DAM
3 17:14:24	37.290	117.380	0.4	0.87	0.7	116	ACI	1.09		1.17	1.00		11.0	0.10	13	GOLD POINT
3 20:23:56	37.085	116.755	0.3	-0.89	0.4	42	BBI	2.23		2.41	2.27	2.2	7.4	0.17	55	SPRINGDALE
4 7:34:52	37.243	114.796	1.2	4.61•	—	249	CDI	1.49		1.70	1.37		29.6	0.15	7	DELAMAR 3 NE
4 10:48:20	36.119	115.564	0.3	2.29	1 4	155	ACI	2.38		2.48	2.34		22.4	0.11	37	MOUNTAIN SPRINGS
5 16:46: 9	37.369	117.165	0.5	0.83	0.9	125	BCI	1.21			-1.00	1.2	11.1	0.15	19	SCOTTYS JUNCTION SW
5 20: 8:40	36.702	116.246	0.5	0.25	0.4	78	BBI	0.92		1.59	0.67		5.1	0.16	19	SPECTER RANGE
5 20:25:15	36.703	116.247	0.4	0.61	0.6	134	ABI	0.77		1.26	0.49		4.9	0.11	13	SPECTER RANGE
5 21:12:43	36.702	116.247	0.4	0.79	0.6	134	ABI			0.98	0.26		5.1	0.08	10	SPECTER RANGE
5 22:47:28	36.703	116.250	0.5	0.69	0.7	132	ABI			1.05	0.21		4.8	0.10	11	STRIPED HILLS
6 13:23: 9	36.229	117.144	1.1	1.43	2.9	200	BDI	1.84		1.54	1.83		18.6	0.22	16	TELESCOPE PEAK
6 14: 0: 0	37.666	114.876	0.7	5.34	1.1	154	ACI	1.23		1.07	1.17	1.2	5.6	0.15	11	PAHROC SPRINGS
6 15:31: 2	37.666	114.873	0.9	5.26	1.7	155	BCI	0.95		1.11	1.15		5.9	0.19	11	PAHROC SPRINGS
6 22:21:52	36.703	116.246	0.5	0.99	0.7	134	ABI	0.83		1.43	0.59		5.0	0.12	13	SPECTER RANGE NW
7 8:30:31	36.074	117.713	1.7	7.00	3.7	254	BDI	1.76		1.96	1.84		65.5	0.19	15	COSO PEAK
9 1:48:36	37.743	115.180	1.9	11.13	3.2	162	BCI			1.08	1.17		11.3	0.18	8	FOSSIL PEAK
9 2:12:32	37.721	115.136	0.5	1.40	2.0	92	ACI	1.35		1.43	1.48	1.5	13.5	0.09	9	FOSSIL PEAK
9 11:39:37	36.265	117.165	1.7	-1.21	1.9	205	BDI	1.04		1.14	1.07		15.3	0.15	7	EMIGRANT CANYON
10 20: 4:16	37.666	114.871	1.0	5.31	1.7	155	BCI	1.05		1.24	1.36		6.0	0.18	10	PAHROC SPRING
13 10:13: 3	37.059	116.173	0.4	4.61	1.2	179	ACI	1.21			0.86		5.5	0.14	27	TIPPIPAH SPRING

9 1 0 3 5 0 1 2 9

1990 LOCAL HYPOCENTER SUMMARY - SGB EARTHQUAKES

DATE - TIME (UTC)	LATITUDE (DEG. N)	LONGITUDE (DEG. W)	STAND ERROR H(KM)	DEPTH (KM)	STAND ERROR Z(KM)	AZI GAP (DEG)	QQQ 12S	MAGNITUDE ESTIMATES Mca	Md	MLh	MLv	MLc	DEL-MIN (KM)	RMS RES. (SEC)	#N PH.	U.S.G.S. QUADRANGLE
AUG 13 15:47: 9	37.325	117.680	0.2	0.78	0.4	135	ACI	1.29		1.00	1.17		10.7	0.07	14	MAGRUDER MTN
13 16:30:36	38.164	114.953	1.9	7.00	3.8	250	BDI	2.26		2.39	2.45	2.7	32.9	0.27	18	SILVER KING
13 19:56:58	36.364	115.834	0.2	7.00	1.2	111	ACI	1.68		1.55	1.48	1.6	22.7	0.08	23	MT STIRLING
13 23:54:46	37.547	117.173	0.3	0.18	0.5	88	BCI	1.96		2.07	1.95	2.2	25.3	0.17	41	GOLDFIELD
14 5:37:34	37.352	115.265	0.4	4.02	8.6	106	CCI	1.59		1.39	1.05		20.0	0.07	8	BADGER SPRING
14 13: 5:37	38.474	116.545	1.9	8.40	2.0	244	BDI	2.02		1.99	2.17		28.3	0.20	16	***QUAD. NOT LISTED
14 15: 4:27	38.406	116.496	4.6	5.00*	—	250	CDI	1.72		1.59	1.73	1.8	74.4	0.28	13	***QUAD. NOT LISTED*
14 15:23:20	37.353	117.676	0.3	0.93	0.6	122	ACI	1.26		1.48	1.43		13.6	0.12	16	MAGRUDER MTN
14 18:33:24	37.144	117.393	0.3	0.40	0.6	112	ACI	1.48		1.40	1.34		16.6	0.13	21	UBEHEBE CRATER
15 4:32:58	36.633	117.170	0.8	7.99	1.9	111	ABI	0.69		0.67	0.60		9.8	0.07	11	STOVEPIPE WELLS
15 19:22:34	37.556	117.168	0.6	2.41	5.8	124	CCI			1.30	1.20		25.1	0.14	13	GOLDFIELD
15 20:50:48	37.352	117.668	0.5	0.36	0.8	126	ACI			0.87	1.09		13.4	0.11	9	MAGRUDER MTN
15 23:25: 7	37.110	116.961	0.3	0.56	0.5	106	BCI	1.24		1.19	1.07		15.0	0.16	30	SPRINGDALE
17 10:56:55	37.353	117.672	0.3	0.99	0.5	121	ACI			0.80	1.12		13.5	0.10	14	MAGRUDER MTN
17 12:16: 6	36.789	115.812	3.8	8.81	3.3	256	CDI	1.14			0.98		10.5	0.27	11	FRENCHMAN LAKE
18 17:54:48	37.133	117.316	0.5	0.86	0.7	98	BCI	1.22			1.17	1.3	15.2	0.15	19	UBEHEBE CRATER
18 18:50:47	37.291	116.735	0.2	0.57	0.4	53	ABI	2.39		2.37	2.35	2.6	8.4	0.13	53	BLACK MTN SW
18 18:51:55	37.290	116.737	0.2	0.25	0.5	53	ABI	2.32		2.46	2.33	2.7	8.6	0.13	48	BLACK MTN SW
18 18:54:37	37.126	117.323	0.4	4.70	3.1	104	BCI	1.10		1.37	0.99		14.3	0.11	12	UBEHEBE CRATER
19 2:16: 1	36.955	117.771	1.5	3.07*	—	211	CDI			1.42	1.57		32.7	0.22	15	WAUCOBA WASH
20 7:58:20	37.311	116.038	0.4	-0.19	0.9	74	BCI	1.59		1.53	1.73	1.6	12.6	0.16	26	OAK SPRING
20 10:47:12	36.613	116.273	0.3	4.70	0.7	159	ACI	1.18		1.10	0.83		7.0	0.08	21	LATHROP WELLS
20 14: 7:33	36.340	117.458	0.8	5.23	5.6	237	CDI				1.52		32.5	0.17	18	PANAMINT BUTTE
20 21: 7: 5	37.909	116.412	0.5	5.32	4.7	97	BCI	1.52			1.63	1.6	18.7	0.22	22	KAWICH PEAK
21 2:10: 6	37.911	116.415	0.3	5.72	2.0	102	ACI	1.48			1.56		19.0	0.10	18	KAWICH PEAK
21 22: 0:24	37.440	117.229	0.2	0.86	0.4	64	ACI	1.87			1.89	2.1	15.7	0.14	40	STONEWALL PASS
22 1:42:40	35.649	116.328	4.5	-1.02	3.7	264	CDI	1.64		1.83	1.62		55.3	0.25	10	AVAWATZ PASS
22 2:34: 4	35.996	117.818	2.1	10.00**	2.2	265	BDI	1.59		1.95	1.77		78.2	0.28	17	LITTLE LAKE
23 0: 7: 4	37.098	117.197	0.4	1.54	1.4	94	ACI	0.99		0.93	0.90		17.2	0.14	18	BONNIE CLAIRE SW
23 2:10:14	37.100	117.199	0.5	4.90	3.7	117	BCI	1.00		0.99	0.89		17.3	0.14	16	BONNIE CLAIRE SW
23 4:38:36	37.129	117.314	0.4	4.96	2.1	99	BCI	1.41		1.69	1.41	1.4	14.7	0.18	32	UBEHEBE CRATER
23 9: 7:40	37.404	115.223	0.4	0.89	0.5	127	ACI	1.26		1.38	0.97		15.3	0.08	8	ASH SPRINGS
23 19:32: 6	35.900	117.659	4.2	1.17*	—	276	CDI	1.90		2.12	1.98		71.8	0.20	14	MOUNTAIN SPRING
23 22:24:11	35.759	117.979	1.6	7.00	2.0	293	BDI	2.10		2.47	2.22		102.9	0.17	14	LITTLE LAKE
24 9:51:42	36.829	116.030	0.5	9.83	1.1	165	ACI	0.86			0.50		12.7	0.09	14	CANE SPRING
24 22:18:36	38.424	117.387	—	11.66	—	259	ADI				1.63		80.3	0.08	4	SAN ANTONIA
25 3:37:10	37.229	116.507	0.5	0.00	0.8	85	ACI			1.11	1.03		13.8	0.15	16	THIRSTY CANYON
25 5: 5:51	36.008	117.085	—	11.82	—	238	ADI				0.44		20.2	0.15	4	TELESCOPE PEAK
25 8:27: 5	36.521	117.886	1.5	7.00*	—	251	CDI	1.89		2.05	2.09		53.3	0.20	24	NEW YORK BUTTE
25 23:58:35	37.313	116.035	1.0	-0.86	1.4	126	BCI			1.52	1.61		12.8	0.29	14	OAK SPRING BUTTE
26 6:54: 3	36.775	116.103	0.6	10.14	1.0	143	ACI	1.39			0.93		10.6	0.10	11	CANE SPRING
27 4: 3:26	37.438	115.846	0.5	-1.13	0.8	61	CCI	2.46		2.72	2.50	2.5	25.0	0.30	42	GROOM MINE NE
27 4:52:50	35.659	115.929	2.9	2.06*	—	217	CDI	1.97			1.92		55.8	0.20	8	KINGSTON PEAK
27 22:40:15	36.717	116.401	0.3	6.11	0.6	148	ACI				0.67	1.2	7.8	0.07	17	LATHROP WELLS

9 1 0 3 5 1 0 1 3 0

1990 LOCAL HYPOCENTER SUMMARY - SGB EARTHQUAKES

DATE - TIME (UTC)	LATITUDE (DEG. N)	LONGITUDE (DEG. W)	STAND ERROR H(KM)	DEPTH (KM)	STAND ERROR Z(KM)	AZI GAP (DEG)	QOD 12S	MAGNITUDE ESTIMATES Mca	Md	MLh	MLv	MLc	DEL-MIN (KM)	RMS RES. (SEC)	#N PH.	U.S.G.S. QUADRANGLE
AUG 27 23:44: 6	36.947	117.528	0.7	4.69	6.1	195	CDI	1.14			1.19	1.5	17.2	0.10	9	DRY MTN
28 11:23:50	37.476	118.416	3.0	0.46	2.3	288	CDI	2.00		2.13	2.06	2.4	45.3	0.23	24	•••QUAD. NOT LISTED
28 13:22:22	36.694	115.988	0.5	5.67	1.3	93	BBI	1.48			1.32		4.4	0.16	21	MERCURY
29 14:56:34	37.302	117.574	1.6	8.60	3.9	164	BCI			1.18	1.06		10.0	0.17	7	MAGRUDER MTN
30 5: 9:20	37.231	117.552	0.6	12.04	0.9	126	ABI		0.83		1.03		8.3	0.09	8	LAST CHANCE RANGE
30 10:31:23	37.227	117.549	0.6	12.00	1.2	109	ABI			1.14	1.02		8.6	0.13	11	LAST CHANCE RANGE
30 13: 9:30	36.838	116.138	0.7	2.39	0.6	193	ADI	1.22			0.77	0.9	3.3	0.14	16	SKULL MTN
30 14:31:39	36.756	116.674	0.4	-0.86	0.6	124	ABI	1.18			0.46		6.2	0.13	17	BARE MTN
30 19:29: 0	35.993	117.838	4.0	2.94•	——	289	CDI	2.00		1.85	1.99		79.8	0.17	14	LITTLE LAKE
30 22:16: 7	36.234	117.569	1.7	2.21	6.3	258	CDI	1.84		1.73	2.05		45.6	0.17	15	COSO PEAK
31 0:48:47	37.306	116.033	0.5	4.75	2.5	90	BCI	1.38		1.08	1.44	1.6	12.0	0.19	21	OAK SPRING
31 2:59:60	36.570	116.499	0.5	6.46	3.3	112	BCI				1.26		16.5	0.09	12	LATHROP WELLS
31 12:42:33	36.791	115.925	0.5	9.99	0.9	174	ACI				0.67		14.8	0.08	13	FRENCHMAN FLAT
31 13:57:43	36.764	116.683	0.5	-0.04	0.5	142	ACI	1.27			0.73		6.2	0.13	17	BARE MTN
31 14:40:14	37.147	115.588	0.5	5.16•	——	115	CCI	1.70	1.27		1.57		35.6	0.16	19	FALLOUT HILLS NE
31 15: 6:60	36.502	114.333	4.6	5.00••	7.1	256	CDI	2.27			1.84		74.1	0.43	8	•••QUAD. NOT LISTED•
31 19:27: 2	37.309	116.037	0.4	-0.78	0.6	74	BCI	1.81		1.52	1.89	1.9	12.4	0.18	32	OAK SPRING
31 19:33:58	37.309	116.028	0.6	0.39	1.0	93	BCI	1.80			1.95	1.9	12.2	0.24	25	OAK SPRING
31 21:54:24	37.912	116.415	0.3	-0.15	0.4	102	ACI	1.87			1.85	1.5	19.1	0.11	20	KAWICH PEAK
SEP 1 4: 0:20	37.091	116.876	0.4	4.01	4.8	99	BCI	1.58		0.97	0.81	1.5	14.8	0.14	18	SPRINGDALE
1 5:14:20	37.112	117.038	0.2	8.36	1.1	103	ABI	1.52		1.26	1.26		14.4	0.10	27	BONNIE CLAIRE
1 6:20:44	37.307	116.019	0.7	1.99	1.9	82	BCI	1.74			1.55	1.6	12.0	0.28	30	OAK SPRING
1 19:26:59	36.639	115.917	0.3	6.45	0.8	83	AAI	1.52	1.32		1.02	0.9	4.7	0.08	14	MERCURY
2 0:34:37	37.314	116.066	4.4	7.00•	——	101	DBI			1.01	0.88		13.5	0.91	10	OAK SPRING BUTTE
2 16:36:26	37.304	117.122	2.2	10.98	5.2	266	CDA		0.99				39.2	0.14	11	SCOTTYS JUNCTION
3 1:13:34	36.879	116.726	0.5	5.08	2.7	148	BCA		0.44				12.8	0.07	8	BARE MTN
3 4:54:17	37.130	117.041	1.1	0.31	1.1	204	BDA		0.82				16.4	0.23	15	BONNIE CLAIRE
3 16:45: 7	37.122	116.901	1.7	8.28	3.4	202	BDA		1.52				15.8	0.27	17	SPRINGDALE
3 21:55: 3	36.862	116.740	0.4	9.69	0.9	144	ACI	1.17			0.58		12.4	0.06	11	BARE MTN
4 1:17:10	37.311	116.029	0.6	4.23	8.5	99	CCI	1.69		1.21	1.09		20.9	0.18	16	OAK SPRING
4 2:26:19	37.095	116.878	0.2	0.14	0.4	67	ACI	1.82		1.76	1.84	1.6	14.7	0.14	45	SPRINGDALE
4 3:36:59	37.309	116.034	0.4	0.65	0.8	90	ACI	1.28		1.33	1.24		12.3	0.14	18	OAK SPRING
4 14:51:40	37.095	116.878	0.2	-0.01	0.4	100	ACI	1.58		1.30	1.23		14.7	0.11	27	SPRINGDALE
4 18:29:37	36.682	116.264	0.5	11.21	0.4	215	ADI				0.74		6.8	0.07	13	STRIPED HILLS
5 4:58:34	37.092	116.877	0.3	0.97	0.5	46	ACI	1.80			2.00	1.8	14.8	0.14	45	SPRINGDALE
5 6:35:20	37.120	117.217	0.5	-0.43	0.7	80	ACI			0.89	0.50		17.7	0.14	11	BONNIE CLAIRE
5 7:56:36	37.092	116.879	0.2	-0.15	0.3	99	ACI	1.62	1.60	1.50	1.68	1.6	15.0	0.10	33	SPRINGDALE
5 8:57:10	37.092	116.877	0.3	-0.02	0.4	99	ACI	1.28			0.79	1.5	14.8	0.08	15	SPRINGDALE
6 10:10:20	37.094	116.878	0.3	1.72	1.0	100	ACI	1.65			1.38	1.5	14.8	0.10	18	SPRINGDALE
6 10:32:19	37.094	116.877	0.2	0.76	0.5	46	ACI	2.23	2.12		2.23	2.2	14.7	0.12	50	SPRINGDALE
7 10:23:21	37.864	116.135	0.4	0.82	0.6	108	BCI	1.96		1.86	2.07	2.1	20.7	0.20	28	REVEILLE PEAK
7 14:14:31	37.097	116.874	0.3	0.92	0.6	100	ACI	1.27		0.67	0.90	1.5	14.3	0.13	19	SPRINGDALE
8 1:39:49	37.094	116.878	0.3	0.01	0.6	100	ACI	1.24		1.01	0.93	1.5	14.7	0.10	17	SPRINGDALE
8 7:57:28	38.179	114.938	3.3	-1.02	2.6	252	CDI	2.31			2.51	2.7	34.9	0.27	19	SILVER KING MTN

9 1 0 3 5 0 1 3 1

1990 LOCAL HYPOCENTER SUMMARY - SGB EARTHQUAKES

DATE - TIME (UTC)	LATITUDE (DEG. N)	LONGITUDE (DEG. W)	STAND ERROR H(KM)	DEPTH (KM)	STAND ERROR Z(KM)	AZI GAP (DEG)	QQQ 12S	MAGNITUDE ESTIMATES Mca	Md	MLh	MLv	MLc	DEL-MIN (KM)	RMS RES. (SEC)	#N PH.	U.S.G.S. QUADRANGLE
SEP 8 9:38:48	38.185	114.929	4.0	-1.02	2.9	253	CDI	1.91	1.84		1.97	1.7	35.8	0.31	17	SILVER KING MTN
8 10:53:38	37.287	115.002	0.7	6.13	1.5	194	ADI	1.84		1.38	1.80	1.7	14.0	0.11	11	ALAMO SE
8 12:33:46	37.270	115.402	1.7	11.30	3.2	162	BCI	1.71		1.18	1.65		22.1	0.18	7	CUTLER RESERVOIR
8 17:53:23	37.094	116.876	0.3	0.39	0.5	100	ACI			0.88	1.06		14.6	0.09	17	SPRINGDALE
9 1:21:58	37.285	117.585	0.4	9.45	0.7	99	ABI	0.98		0.82	0.77		8.0	0.06	9	MAGRUDER MTN
9 18:56:51	37.094	116.876	0.2	0.56	0.3	100	ACI	1.38		0.93	0.91		14.6	0.07	20	SPRINGDALE
9 22:52:48	36.757	116.168	0.5	9.84	1.1	91	BBI	1.39			0.91	1.4	12.1	0.16	20	CANE SPRING
10 5:32:17	37.097	116.876	0.3	0.38	0.5	100	ACI			0.94	0.84	1.5	14.5	0.11	22	SPRINGDALE
10 7:39:29	37.094	116.880	0.5	-0.07	0.7	100	ACI	1.35		1.09	1.07	1.5	14.9	0.14	16	SPRINGDALE
10 17:30:10	37.093	116.879	0.3	1.73	0.9	99	ACI	1.44		1.09	1.12	1.5	14.9	0.13	22	SPRINGDALE
11 20:19:10	36.726	116.273	0.6	2.79	0.5	180	ADI	1.10		1.62	0.58		1.9	0.11	16	STRIPED HILLS
12 1:40:29	37.557	117.171	1.0	1.46	3.8	124	BCI	1.24		1.38	1.34		24.7	0.20	13	GOLDFIELD
12 8:28:10	35.714	117.980	5.8	2.56	6.0	307	DDU	2.04	2.10	2.32	2.07		104.3	0.44	11	INYOKERN
13 8:35:57	36.596	116.099	0.2	11.05	0.6	58	ABI	1.59		1.40	1.30	1.6	14.3	0.11	34	SPECTER RANGE SE
13 11:22: 6	37.863	116.136	0.7	-0.26	1.2	107	BCI				1.41		20.7	0.26	14	REVEILLE PEAK
14 12:45: 5	37.292	114.955	2.7	-0.76	2.7	208	CDI	1.81		1.22	1.16	1.7	15.3	0.44	12	DELAMAR LAKE
14 12:46:27	37.283	114.954	1.3	2.02	2.6	210	BDI	1.62			1.33	1.8	16.1	0.18	10	DELAMAR LAKE
15 5: 2:17	37.091	116.879	0.2	0.05	0.3	98	ACI	1.81		1.43	1.33	1.5	15.0	0.10	29	SPRINGDALE
17 9:26:33	37.193	117.637	0.9	10.09	0.9	163	BCI			0.78	1.10		4.4	0.18	12	LAST CHANCE RANGE
17 14:49:28	37.096	116.873	0.3	0.82	0.4	100	ACI			0.95	0.90		14.3	0.10	19	SPRINGDALE
17 18:46:52	37.288	118.200	1.8	5.33	11.4	299	CD.	1.66			1.57	1.9	30.1	0.18	11	LONG VALLEY REGION
17 19:34:50	36.759	116.635	2.1	2.64	2.4	146	BCI				0.77		4.2	0.18	15	BARE MTN
18 1: 2:13	37.100	116.732	0.4	-1.16	0.4	80	BBI	1.50		1.02	1.12		5.2	0.15	25	THIRSTY CANYON
18 2:16:33	37.092	116.879	0.2	0.37	0.3	99	ACI	1.93			1.88	1.8	14.9	0.10	32	SPRINGDALE
18 10:31:20	37.042	115.984	2.0	16.55	2.3	217	BDI				1.15		13.7	0.15	8	PAIUTE RIDGE
19 12:49:28	37.095	116.876	0.4	0.54	0.5	100	BCI	1.39	1.48	1.13	0.95	1.5	14.6	0.15	20	SPRINGDALE
19 18:25:49	36.765	116.648	2.3	4.59	1.8	156	BCI	1.45			0.72		3.7	0.18	11	BARE MTN
20 3:29:56	37.082	117.418	0.4	8.65	0.8	150	ACI	1.34		1.37	1.27	1.3	11.2	0.07	11	UBEHEBE CRATER
20 7:31:19	37.455	116.704	0.8	11.93	1.1	154	ACI			1.05	1.19		22.4	0.14	10	CLOVER MTNS
20 18:15:18	37.043	115.174	2.7	5.06	6.1	270	CDI	2.02		1.50	1.42	1.7	14.0	0.28	11	LOWER PAHRANAGAT LAKE
20 19: 4:36	36.902	116.651	0.7	0.06	1.8	78	BCI	2.55			1.43		11.9	0.17	15	BARE MTN
21 11:15:35	36.595	116.256	0.4	0.88	0.4	165	ACI				0.86		9.3	0.05	10	LATHROP WELLS
21 21:28:36	36.075	116.833	5.7	2.61•	——	132	DCI			1.28	0.76		12.7	0.32	7	BENNETTS WELL
23 1: 1:32	36.735	116.022	0.3	-1.14	0.5	85	ABI	1.73	1.43	1.46	1.46	1.0	9.9	0.11	26	CAMP DESERT ROCK
23 10:31:31	36.357	117.567	2.4	1.70	7.7	231	CDI	1.60		1.69	1.57		41.2	0.17	14	DARWIN
23 16:20:19	36.826	116.129	1.0	0.10	0.7	198	BDI	1.74		0.89	1.29	0.9	4.8	0.18	16	SKULL MTN
23 17:30:45	36.790	116.630	0.7	2.89•	——	304	DDI				-0.02		13.5	0.10	7	CANE SPRING
23 18: 2: 9	37.159	117.351	0.5	8.26	1.2	100	ACI			1.36	1.13		17.8	0.14	12	UBEHEBE CRATER
24 19:47:32	37.103	116.389	0.7	5.10	2.3	88	BBI	1.46			1.19	1.2	7.5	0.24	24	TIMBER MTN
25 13: 4: 2	36.758	116.088	0.6	8.45	1.5	126	ABI		0.83		0.83		12.9	0.12	15	CANE SPRING
26 2:26:21	36.537	115.405	0.6	-1.87	0.8	115	BCI	1.91	1.72	1.55	1.72	1.8	22.2	0.21	17	BLACK HILLS
26 9:30:32	36.961	116.684	0.5	7.00	1.9	146	ACI				0.37		13.5	0.10	16	BARE MTN
26 22:28:17	38.451	117.387	——	11.99	——	262	BDU				1.79		83.3	0.27	4	SAN ANTONIA
26 23:59:32	37.117	117.203	0.7	8.58	2.7	123	BCI				0.80		18.3	0.16	10	BONNIE CLAIRE

9 1 0 3 5 0 1 3 2

1990 LOCAL HYPOCENTER SUMMARY - SGB EARTHQUAKES

DATE - TIME (UTC)	LATITUDE (DEG. N)	LONGITUDE (DEG. W)	STAND ERROR H(KM)	DEPTH (KM)	STAND ERROR Z(KM)	AZI GAP (DEG)	QOD 12S	MAGNITUDE ESTIMATES Mco	Md	MLh	MLv	MLc	DEL-MIN (KM)	RMS RES. (SEC)	#N PH.	U.S.G.S. QUADRANGLE
SEP 27 0: 6:13	37.119	117.200	0.6	0.16	0.9	110	BCI				0.82		18.7	0.18	11	BONNIE CLAIRE
27 10:30:59	36.607	116.277	0.4	0.70	0.7	62	BBI	2.06	2.24	2.45	1.91	2.3	7.0	0.21	35	LATHROP WELLS
27 10:43: 2	38.201	116.208	9.0	1.88•	—	211	DOI	1.50			1.53		20.4	0.46	15	TWIN SPRINGS SLOUGH
27 12:19:58	36.640	116.283	4.7	-1.82	3.7	253	CDI				0.64		5.1	0.15	9	STRIPED HILLS
27 15:56:34	36.700	115.767	0.4	0.09	0.3	120	BBI	1.74		1.22	1.73	1.4	4.0	0.17	29	MERCURY NE
27 18: 2:47	37.004	116.053	0.6	1.70	1.5	175	ACI	1.96			1.67	1.7	8.3	0.13	14	YUCCA FLAT
27 22:53:22	37.269	114.969	1.6	-2.00	1.6	201	BOI	2.01		1.95	1.95		22.3	0.23	13	DELAMAR LAKE
28 4:41:59	36.696	115.761	1.4	-0.09	0.8	205	BOI				0.83	1.2	4.5	0.19	11	MERCURY NE
28 11:29:57	36.747	116.027	0.3	0.97	0.5	115	ACI	1.51			1.51	1.5	11.2	0.11	23	CAMP DESERT ROCK
28 14:18:14	38.238	116.170	1.1	5.84	8.0	204	CDI	2.16		1.90	1.95	2.4	23.3	0.22	16	TWIN SPRINGS SLOUGH
29 6: 7: 1	35.997	114.794	0.8	-1.42	1.1	166	ACI	2.01			2.12		9.0	0.06	13	BOULDER CITY
29 9:38:21	36.028	116.096	0.8	-1.55	1.4	169	BCI	2.20			1.97	2.2	12 2	0.19	22	STEWART VALLEY
29 19:21:41	37.506	118.439	6.6	0.10	5.4	314	DOU	2.52				2.7	47.9	0.10	7	LONG VALLEY REGION
30 2: 5:58	37.369	115.204	1.1	10.75	2.4	173	BCI			1.24	0.96	1.4	14.2	0.09	7	ALAMO
30 2:21:35	36.636	116.232	0.4	10.01	0.9	124	ABI	1.16			0.81		9.7	0.07	11	SPECTER RANGE
30 10: 9:46	36.921	117.588	0.7	8.66	1.5	195	ADU	2.81				2.3	20.8	0.09	10	DRY MTN
30 10:18:15	36.931	117.571	1.2	6.50	6.4	187	CDI	1.59			1.51	1.8	20.4	0.17	11	DRY MTN
30 10:53:36	36.926	117.579	1.0	6.25	4.6	188	BOI	1.80			1.63	1.9	20.5	0.20	15	DRY MTN
30 17: 9:16	36.920	117.587	1.1	0.60	1.0	195	BOI	1.16			1.10		20.7	0.14	9	DRY MTN
30 17:14:33	37.309	117.316	0.7	9.61	1.1	147	ACI			1.00	0.85		5.3	0.05	6	GOLD POINT
30 19:59: 8	36.014	116.082	0.7	4.75	2.3	237	BOI	1.66		1.64	1.79	2.1	14.1	0.13	16	STEWART VALLEY
OCT 1 2:12:21	38.216	116.221	2.0	3.13•	—	264	CDI	2.19			1.74		54.4	0.26	12	TWIN SPRINGS SLOUGH
1 4:43:20	36.632	116.236	0.6	8.75	1 2	137	ACI	0.89			0.47		9.4	0.09	13	SPECTER RANGE NW
1 10:53:28	38.227	116.183	2.1	-1.02	2.0	200	CDI	1.39			1.58		22.2	0.33	12	TWIN SPRINGS SLOUGH
1 13:28:11	37.381	115.203	1.4	11.05	2.6	114	BBI	1.23		1.62	1.31		13.7	0.23	13	ASH SPRINGS
1 13:56:37	37.256	116.416	2.8	-1.60	2.7	116	CBU	1.19		1.58		1.1	8.0	0.28	6	SILENT BUTTE
2 1: 9:51	38.165	116.143	2.0	-1.13	2.5	186	CDI	1.87			1.83		26.8	0.50	16	TWIN SPRINGS SLOUGH
2 2:38:24	38.147	116.217	4.8	2.43•	—	269	DOU						47.2	0.65	11	TWIN SPRINGS SLOUGH
2 5:42:16	36.029	116.060	2.4	-1.97	2.1	212	DOI	2.18			1.99	2.2	13.8	0.54	24	STEWART VALLEY
2 6: 8:29	36.775	115.789	1.4	-1.08	1.2	215	BOI	1.22			0.99		9.2	0.25	15	FRENCHMAN LAKE SE
2 8:30:47	35.907	116.721	5.0	0.30	3.5	263	CDI	1.93			1.36		31.3	0.36	11	CONFIDENCE HILLS
3 20: 6:58	36.500	116.568	0.5	-0.47	0.8	55	BCI	1.57			1.50		14.1	0.19	19	BIG DUNE
4 9: 8:37	35.995	116.070	1.7	-0.19	1.6	217	CDI	1.86			1.98	2.1	16.5	0.38	27	TECOPA
4 11:54: 0	37.153	117.377	0.4	-0.85	0.5	170	ACI	1.26		1.15	1.13		17.3	0.14	18	UBEHEBE CRATER
5 1:49:56	37.919	117.766	1.2	3.06•	—	266	CDI				1.81	1.8	22.9	0.21	18	RHYOLITE RIDGE
5 3:18:44	35.999	115.663	—	1.05	—	172	CDI	2.03			1.73		36.2	1.23	4	SHENANDOAH PEAK
5 6: 4:19	37.055	122.032	1.0	11.00	2.8	165	DCI	3.80			3.90		372.5	0.30	14	Regional (NEIC)
5 6:31: 8	37.171	114.935	1.7	4.85	2.8	249	BOI	1.32		1.49	1.48	1.6	22.4	0.20	10	DELAMAR 3 NW
5 7:41: 3	36.694	116.271	0.5	6.47	0.6	202	ADI				0.45	1.1	5.4	0.06	10	STRIPED HILLS
5 11:31:44	37.308	117.568	0.7	-1.90	0.8	92	BCI				0.84		10.8	0.22	15	MAGRUDER MTN
5 21:40:20	37.874	116.128	0.7	-0.47	1.1	110	BCI	1.65			1.44		20.9	0.29	19	REVEILLE PEAK
6 7:44:32	37.088	116.875	0.3	-0.16	0.4	173	ACI	1.22			1.09		14.8	0.09	14	SPRINGDALE
6 11:46:14	36.749	116.011	0.4	0.97	0.7	152	ACI	2.14			1.44	1.5	10.7	0.09	13	CAMP DESERT ROCK
6 13: 1:35	36.743	116.012	0.4	-0.13	0.5	155	ACI	1.39			1.23		10.2	0.08	13	CAMP DESERT ROCK

9 1 0 3 5 0 1 3 3

1990 LOCAL HYPOCENTER SUMMARY - SGB EARTHQUAKES

DATE - TIME (UTC)	LATITUDE (DEG. N)	LONGITUDE (DEG. W)	STAND ERROR H(KM)	DEPTH (KM)	STAND ERROR Z(KM)	AZI GAP (DEG)	QQQ 12S	MAGNITUDE ESTIMATES Mca	Md	MLh	MLv	MLc	DEL-MIN (KM)	RMS RES. (SEC)	#N PH.	U.S.G.S. QUADRANGLE
OCT 7 12: 3:38	35.990	117.223	9.5	0.00•	—	313	DOI	1.11			1.58		97.4	0.26	7	MANLY PEAK
8 2:29:28	37.863	116.128	0.8	0.88	1.1	111	BCI	1.58			1.38		20.1	0.17	9	REVEILLE PEAK
8 15:47:18	36.218	117.580	3.4	-1.02	2.6	260	CDI	1.97			1.97		47.3	0.41	21	COSO PEAK
8 18:39:17	36.440	116.985	1.4	13.53	1.8	190	CDI	1.15			0.94		11.6	0.31	20	FURNACE CREEK
8 18:51: 7	37.307	116.037	0.1	4.34	0.9	113	ACI	1.14		0.91	1.21		12.1	0.03	10	OAK SPRING BUTTE
10 5:50:44	36.955	116.386	0.3	7.63	0.6	76	ABI	0.99			0.65		8.8	0.11	22	TOPOPAH SPRING NW
10 11:24:48	37.250	114.611	5.9	-1.02	4.4	276	DOI	1.68		1.70	1.65		41.0	0.37	12	ELGIN
10 18:37:22	37.918	117.723	1.2	3.15•	—	262	CDI	1.56			1.86	1.8	23.6	0.14	10	SILVER PEAK
11 4:48:25	37.625	114.627	0.9	-1.36	0.4	291	BOI	1.19			1.00		10.1	0.18	7	CALIENTE NW
11 14:39:49	35.696	115.867	2.4	3.62•	—	268	CDI	2.11			1.90		54.4	0.36	18	KINGSTON PEAK
12 7:30: 8	37.458	115.273	1.4	0.34	1.6	192	BOU				1.18		20.5	0.17	8	HANCOCK SUMMIT
13 1:44:47	36.709	115.879	0.9	6.98	1.4	163	ACI	1.40			1.27		6.4	0.11	10	MERCURY
13 11:26: 8	36.696	117.223	0.4	8.36	0.7	85	AAI	1.41		1.92	1.50		7.4	0.07	14	STOVEPIPE WELLS
13 11:44: 7	36.500	115.950	0.7	10.84	1.7	125	ABI	1.33		0.89	1.08		15.4	0.09	8	MERCURY SW
13 19:52:38	36.764	116.237	1.2	4.36	0.7	239	BOI	1.45				0.0	3.9	0.07	8	SKULL MTN
14 0:26:49	37.252	116.499	0.5	1.82	1.6	123	ACI	2.66				1.9	13.2	0.06	7	SILENT BUTTE
14 14:40: 2	37.240	117.903	2.1	-1.23	2.2	241	BOI	1.57		1.66	1.67		20.5	0.19	11	WAUCOBA SPRING
14 19:43:43	36.005	116.063	1.5	5.80	2.7	215	BOI	2.99				3.4	15.6	0.15	14	STEWART VALLEY
15 7:43: 2	37.695	117.392	1.3	-1.50	1.9	181	BOI	1.23			1.24		29.8	0.14	8	SPLIT MTN
15 20: 4:35	36.625	116.440	0.8	4.27	1.8	266	ADI	1.67				1.6	9.2	0.08	13	LATHROP WELLS NW
15 23:48:15	37.702	117.383	1.8	5.73	1.5	213	BOI	1.32			1.52	1.4	0.2	0.15	8	SPLIT MTN
16 8:14:41	36.922	116.762	0.3	0.45	0.4	96	BCI	1.46			1.13	6.9	18.4	0.17	25	BULLFROG
16 13:58:19	37.241	117.519	0.5	10.87	0.8	191	ADI		1.03	0.75	0.98		11.4	0.05	8	LAST CHANCE RANGE
16 14: 2:43	37.247	117.521	0.6	8.66	1.4	138	ACI			1.04	0.93	1.5	11.2	0.09	9	LAST CHANCE RANGE
17 0:23:41	36.282	117.578	2.3	5.19•	—	256	CDI	1.82		2.28	1.85		44.6	0.27	12	DARWIN
17 2:55:42	35.897	116.882	5.2	0.70	4.4	272	DOI	1.51			1.45	1.1	7.5	0.30	9	WINGATE WASH
17 15:41:55	36.154	117.891	2.7	-0.33	2.3	288	CDI	2.00			2.07		75.8	0.16	14	HAIWEE RESERVOIR
17 15:55:49	35.770	116.536	2.3	-1.02	1.8	251	BOI	2.03		2.17	2.09	2.1	36.8	0.22	16	CONFIDENCE HILLS
17 17:26:51	36.143	117.902	2.0	4.07	2.2	286	BOI	1.88	0.64	2.37	1.91		77.1	0.20	12	HAIWEE RESERVOIR
17 20:18:24	37.552	114.097	2.7	2.45•	—	326	DOU	1.80	1.63		2.08		56.9	0.15	8	•••QUAD. NOT LISTED•
18 19:25:51	37.091	116.209	0.9	7.61	1.8	117	BBI	1.26		1.33	1.01	1.3	6.2	0.21	12	TIPPIPAH SPRING
18 22: 1:57	35.966	116.893	—	20.22	—	244	ADI				0.88		2.3	0.14	4	WINGATE WASH
20 0:29:35	35.682	115.659	5.0	7.00	11.7	281	DOI	1.66			1.56		71.1	0.29	7	CLARK MTN
20 5:27:28	35.898	115.702	4.5	2.61•	—	289	CDI	1.77		1.63	1.71		47.9	0.20	10	SHENANDOAH PEAK
20 20:49:15	36.683	116.286	0.5	1.44	1.9	134	ABI	1.77		2.63	1.66	0.9	6.4	0.08	11	STRIPED HILLS
21 14: 2:27	36.299	117.548	4.2	-1.02	3.9	252	CDI	1.81		2.03	1.80		41.5	0.22	8	DARWIN
21 21:19:55	36.174	117.916	2.0	3.02•	—	289	CDI	1.63		1.88	1.78		77.2	0.21	10	HAIWEE RESERVOIR
22 10:43:56	37.234	117.548	0.7	10.48	0.8	148	ACI	0.99		0.95	1.11		8.8	0.08	8	LAST CHANCE RANGE
23 22:55:21	36.294	117.554	2.8	2.81•	—	253	CDI	1.44		1.79	1.44		42.1	0.15	7	DARWIN
24 5: 4: 6	37.347	117.880	—	11.02	—	267	ADI	1.48		1.09	0.90		41.4	0.01	4	SOLDIER PASS
24 8:38:55	36.744	116.217	0.6	6.82	0.9	206	ADA		0.63				5.0	0.11	14	SPECTER RANGE NW
24 18:59:49	36.057	116.793	2.7	-1.02	6.1	131	CCI				0.67		12.3	0.35	7	BENNETTS WELL
25 0:15:11	35.717	115.733	10.3	5.00	8.6	124	DBI	1.93		0.88	0.87		80.2	0.19	6	CA-NV BORDER
25 21:57:37	36.119	115.361	1.9	3.34•	—	159	CCI	1.94		1.54	1.82		30.1	0.36	11	BLUE DIAMOND SE

9 1 0 3 5 0 1 3 4

1990 LOCAL HYPOCENTER SUMMARY - SGB EARTHQUAKES

DATE - TIME (UTC)	LATITUDE (DEG. N)	LONGITUDE (DEG. W)	STAND ERROR H(KM)	DEPTH (KM)	STAND ERROR Z(KM)	AZI GAP (DEG)	QOD 12S	MAGNITUDE ESTIMATES Mca	Md	MLh	MLv	MLc	DEL-MIN (KM)	RMS RES. (SEC)	#N PH.	U.S.G.S. QUADRANGLE
OCT 26 4:41:14	37.150	114.925	7.4	-1.12	9.0	255	DOI	1.50			1.37		23.4	0.44	10	DELAMAR 3 NW
26 12:18: 7	36.715	116.434	0.7	7.97	1.2	196	ADI	1.00			0.31		8.2	0.11	11	LATHROP WELLS NW
26 15:21:13	35.902	116.905	3.4	7.66	2.7	272	CDI	1.50		1.35	1.41		7.7	0.26	8	WINGATE WASH
26 16:46: 4	38.622	116.448	6.5	0.41	5.8	275	DOI	2.57			2.57	2.9	43.2	0.26	9	***QUAD. NOT LISTED*
26 17:44:29	36.885	116.335	0.2	9.18	0.3	82	AAI	1.20			0.58	1.4	2.9	0.03	13	TOPOPAH SPRING
26 18: 3:32	37.438	116.659	0.4	-0.39*	—	92	CCI	1.34		0.98	1.02		15.3	0.12	11	BLACK MTN NW
26 21:20:10	36.165	117.422	6.0	2.39*	—	273	DOI	0.66		1.67	1.33		38.4	0.60	10	MATURANGO
26 21:20:54	36.155	117.297	4.7	3.38*	—	234	CDI	0.90		1.59	1.41		31.7	0.45	8	MATURANGO
27 14:54:15	35.853	116.904	2.3	1.25	3.6	314	BDI	1.59		1.33	1.23		12.7	0.18	7	WINGATE WASH
28 19:25:39	35.898	116.904	2.5	-0.51	1.9	269	BDI	2.28		2.23	2.09	2.3	8.1	0.14	13	WINGATE WASH
28 19:35: 3	37.425	116.532	0.3	0.12	0.9	168	ACI	1.46		1.84	1.27	1.2	17.6	0.04	10	BLACK MTN NE
28 20: 7:17	35.866	116.922	4.6	3.61*	—	277	CDI	1.41		1.59	1.65		42.1	0.29	6	WINGATE WASH
28 20:13: 2	37.405	117.915	1.9	8.27	1.2	244	BDI	1.34			1.41	1.4	2.3	0.15	11	SOLDIER PASS
29 2:37:27	37.190	116.955	0.2	-1.36	0.7	55	ACI	2.68		2.64		3.0	20.9	0.10	53	SPRINGDALE
29 6:56:16	37.197	114.402	8.6	2.86*	—	301	DOI	2.26		2.44	2.05	2.1	54.3	0.34	9	***QUAD. NOT LISTED*
29 8:52:47	35.880	116.939	7.1	3.34*	—	277	DOI	1.57		1.22	1.42		41.7	0.25	5	WINGATE WASH
29 10:56: 4	37.186	116.963	0.5	9.03	2.5	132	BCI	1.43			1.09		21.6	0.13	12	SPRINGDALE
30 6:50: 2	37.265	114.956	2.5	11.01	4.2	216	CDI	1.43			1.45		17.9	0.08	7	DELAMAR LAKE
30 13:54:59	36.017	117.281	3.9	3.18*	—	261	CDI	1.84			1.37		37.8	0.25	10	MATURANGO
30 13:55:43	35.972	117.342	1.3	3.49*	—	273	CDI	1.61		1.97	1.73		42.8	0.14	10	TRONA
31 18:58: 5	36.733	116.089	0.4	7.34	1.1	149	ACI	1.33			1.27	1.4	13.9	0.08	14	CAMP DESERT ROCK
NOV 1 7:51:47	37.531	116.521	0.3	5.98	1.4	58	BCI	2.43		2.47	2.30	2.9	22.8	0.16	47	MELLAN
1 7:52:48	37.523	116.519	0.5	0.91	0.8	105	ACI	1.88			1.94	1.8	23.5	0.11	11	MELLAN
1 8: 5:28	37.530	116.525	0.4	4.41	6.7	80	CCI	1.85		2.44	1.68	1.8	22.7	0.11	15	MELLAN
1 10: 9:55	37.466	114.561	2.5	1.96	3.0	283	CDI	2.04			2.01	1.9	22.0	0.08	7	ELIGN NE
1 20:54:44	37.123	116.926	0.4	8.66	1.3	110	ACI	1.88			1.54	1.9	18.0	0.10	13	SPRINGDALE
1 20:57:20	36.775	116.142	0.4	6.58	1.2	143	ACI	0.94			0.76		9.2	0.05	7	SKULL MTN
1 21:29:31	36.736	116.085	0.4	8.14	1.8	146	ACI	1.70			1.48	1.5	13.9	0.05	7	CAMP DESERT ROCK
2 2: 7: 8	36.734	116.085	0.4	3.56	5.6	147	CCI	1.62			1.49	1.4	13.7	0.08	14	CAMP DESERT ROCK
2 5:48:46	37.615	114.927	0.5	0.00	0.4	112	ABI	1.37			1.05	1.5	4.2	0.11	7	PAHROC SUMMIT PASS
2 16:27:31	35.891	116.771	3.7	1.13	7.5	248	CDI	1.57			1.30	1.3	11.9	0.15	7	WINGATE WASH
3 19:12: 3	36.553	116.538	1.3	39.86	2.0	149	BCI	1.39		1.50	1.30	1.9	23.9	0.11	10	BIG DUNE
6 1:16:20	37.402	117.203	1.4	-0.31	2.0	205	BDI	1.22			1.19	1.4	12.3	0.17	8	STONEWALL PASS
6 9:28:57	37.176	117.631	0.8	9.94	1.0	191	ADI	1.22		1.40	1.35		6.4	0.15	12	LAST CHANCE RANGE
6 9:30:14	37.125	117.676	2.4	3.04*	—	213	CDI	2.18		1.26	1.27		12.3	0.16	6	LAST CHANCE RANGE
6 9:30:54	37.174	117.622	0.4	9.92	0.9	165	ACI	1.76			1.70	2.0	6.8	0.08	15	LAST CHANCE RANGE
6 15:17:13	36.840	117.455	1.2	-0.46	1.7	191	BDI	1.56		1.51	1.51	1.4	5.9	0.18	12	TIN MTN
7 16:31: 7	37.396	117.199	1.0	-0.44	1.8	129	BCI	1.36			1.17	1.2	11.8	0.17	9	STONEWALL PASS
7 22:37:17	37.404	114.754	2.2	-1.35	2.4	232	BDI	1.43			1.54		22.4	0.15	8	DELAMAR
8 21:22:20	36.950	117.458	0.8	6.17	2.2	159	BCI	1.67			1.71	2.0	11.3	0.18	15	TIN MTN
8 22:15:16	36.947	117.435	1.3	6.49	3.4	159	BCI	1.13			1.12	1.3	9.8	0.21	8	TIN MTN
10 8: 1:45	36.879	116.737	4.4	2.36	5.9	229	CDI	1.29			0.83		13.4	0.26	11	BARE MTN
11 13:35: 6	37.108	116.256	0.4	4.81	1.1	99	ABI	1.13			0.83	1.3	8.2	0.07	10	BUCKBOARD MESA
12 0:53:16	36.758	115.824	1.8	6.44	2.5	219	BDI	1.04			0.89		7.2	0.13	8	FRENCHMAN LAKE SE

9 1 0 3 5 0 1 3 5

1990 LOCAL HYPOCENTER SUMMARY - SGB EARTHQUAKES

DATE - TIME (UTC)	LATITUDE (DEG. N)	LONGITUDE (DEG. W)	STAND ERROR H(KM)	DEPTH (KM)	STAND ERROR Z(KM)	AZI GAP (DEG)	QOD 12S	MAGNITUDE ESTIMATES Mca	Md	MLh	MLv	MLc	DEL-MIN (KM)	RMS RES. (SEC)	#N PH.	U.S.G.S. QUADRANGLE
NOV 12 23:29:45	36.840	115.996	1.3	10.38	2.2	215	BOI	0.99			0.66		15.4	0.11	9	FRENCHMAN FLAT
13 3:14:21	36.892	117.433	0.6	6.67	1.1	168	ACI	1.10			1.03		10.0	0.10	10	TIN MTN
13 17:53:27	36.778	115.993	1.2	11.76	2.0	156	BCI	1.43			1.10		13.3	0.12	9	FRENCHMAN FLAT
13 19:35:13	37.125	117.966	1.7	7.00	9.5	238	CDI	1.84			2.04	1.9	30.7	0.18	12	WAUCOBA SPRING
14 17:24:22	36.431	116.949	0.8	11.07	1.7	116	ABI	1.32			1.10	1.7	14.2	0.07	8	FURNACE CREEK
14 17:46:13	37.118	116.259	0.4	5.99	0.9	100	ABI	1.13		1.14	1.15	1.3	9.3	0.07	9	BUCKBOARD MESA
15 2:45:53	37.486	116.709	0.5	2.21	2.0	147	ACI	1.54			1.12		20.3	0.10	16	BLACK MTN NW
16 2: 0:52	37.158	116.867	0.6	10.85	1.0	166	ACI	2.59			0.68		12.7	0.10	11	SPRINGDALE
17 14:58:55	36.615	116.430	0.7	5.53	1.7	207	ADI	1.21			0.56	1.4	8.7	0.08	14	LATHROP WELLS SW
17 18:21: 9	37.339	117.596	0.4	1.29	1.4	88	ACI	1.04		1.02	0.99		12.7	0.11	11	MAGRUDER MTN
17 21:44:49	36.857	116.262	0.4	9.07	0.7	121	ABI	0.88			0.57		4.8	0.06	10	JACKASS FLATS
18 9:19:29	36.907	116.271	0.2	9.88	0.2	98	ABI	1.27			0.45		4.9	0.03	11	TOPOPAH SPRING
18 13: 5:28	36.977	117.462	0.6	4.38	3.5	156	BCI	1.33		1.36	1.40		10.6	0.14	13	TIN MTN
19 6: 0:23	36.615	116.417	0.9	8.32	1.1	275	ADI	1.09			0.77		7.7	0.07	10	LATHROP WELLS SW
19 6:28:12	37.636	114.873	0.5	2.13	1.0	178	ACI	1.03			1.08		5.9	0.05	7	PAHROC SPRING NE
19 13: 6:20	36.618	116.229	0.2	6.73	0.5	136	ACI	1.75		2.34	1.30	1.7	10.3	0.04	17	SPECTER RANGE SW
20 6: 6:51	36.374	117.531	2.2	-0.13	2.1	246	BOI	1.85			1.91	2.1	37.8	0.16	12	DARWIN
20 14:56:24	37.406	115.801	5.0	10.60	4.8	159	CCI	1.17		1.37	1.30		8.4	0.11	6	GROOM MINE NE
21 1:38:51	37.121	116.211	0.4	2.60	0.7	127	ABI	1.35			0.85	1.3	9.4	0.08	10	TIPPIPAH SPRING
21 21:28:53	36.976	117.471	0.5	2.73	1.3	159	ACI	1.91		1.94	1.78	1.9	11.4	0.12	15	TIN MTN
21 22:25:35	36.191	117.399	1.2	4.97•	—	242	CDI	1.59		2.04	1.54	1.9	34.9	0.15	15	MATURANGO
22 1:43:59	36.799	115.855	1.1	5.17	4.7	213	BOI	1.30			1.10		12.3	0.13	10	FRENCHMAN LAKE SE
22 4:33:56	36.918	117.557	0.7	4.53	5.8	202	CDI	1.79		1.76	1.69	1.9	18.5	0.14	14	DRY MTN
22 4:48:12	36.914	117.556	0.7	6.45	2.4	202	BOI	2.18		2.36	1.84	2.2	18.1	0.13	16	DRY MTN
22 5:23:45	36.917	117.557	0.7	2.68	1.3	202	BOI	1.68		1.68	1.69	1.7	18.4	0.16	16	DRY MTN
22 10:33:45	37.131	116.984	0.3	7.27	1.6	112	ACI	1.31			1.17		17.1	0.10	15	SPRINGDALE
22 12:24:56	37.134	116.978	0.3	3.97	5.1	113	CCI	1.39			1.06		17.6	0.09	14	SPRINGDALE
22 19:44: 7	36.622	116.254	0.3	4.64	0.9	142	ACI	1.43			1.21	1.4	8.1	0.05	13	LATHROP WELLS SE
23 0:21:22	36.651	116.393	0.5	6.83	0.6	136	ACI	1.73		2.21	1.74	1.4	4.9	0.07	14	LATHROP WELLS NW
23 15: 3:12	36.801	115.853	0.8	6.17	1.8	208	ADI	1.31			1.19		12.4	0.12	13	FRENCHMAN LAKE SE
24 18:39:59	36.620	116.423	0.6	6.75	1.1	149	ACI	1.41			0.89	1.4	8.0	0.06	12	LATHROP WELLS SW
25 2: 8: 4	36.806	117.627	1.8	2.89	7.5	224	CDI	1.37		1.18	1.30		19.9	0.22	11	DRY MTN
25 18:45:43	37.676	116.259	0.4	4.53	2.5	86	BCI	1.96		2.64	1.78	2.4	13.1	0.12	16	QUARTZITE MTN
26 2:39:20	37.238	116.778	0.4	0.35	0.7	123	ACI	1.48			1.00	1.4	11.2	0.10	13	SPRINGDALE
28 13:51:12	36.682	116.292	0.4	1.62	1.3	118	ABI	1.16			0.35	1.0	5.9	0.09	12	STRIPED HILLS
28 18:27: 1	36.769	116.648	0.7	3.67	0.6	172	ACI	1.28			0.78		3.6	0.07	12	BARE MTN
29 1: 0:21	37.247	116.737	0.2	-0.20	0.4	84	ABI	1.45		1.53	1.03	1.7	9.9	0.06	17	THIRSTY CANYON NW
29 3: 8:12	36.835	117.467	0.8	6.01	1.0	183	ADI	1.56			1.59	1.5	6.5	0.15	14	TIN MTN
29 11:17:14	37.552	117.167	0.7	7.00	4.9	123	BCI	1.35			1.46	1.7	25.3	0.17	12	GOLDFIELD
29 14:31:50	36.363	116.842	0.9	13.41	2.2	187	BOI	1.29			1.10		25.0	0.12	8	FURNACE CREEK
29 17:59:55	36.726	116.234	0.3	8.65	0.7	84	AAI	1.23			0.93	1.1	3.8	0.08	15	SPECTER RANGE NW
29 22:52:13	36.619	116.008	0.4	5.88	0.7	89	ABI	1.23			1.52		6.2	0.09	14	SPECTER RANGE SE
30 15:27:56	37.403	115.538	1.1	11.84	3.8	140	BCI	1.23		0.89	1.10		19.4	0.17	9	GROOM RANGE NE
DEC. 1 17: 5:35	36.818	116.322	0.4	3.99	1.3	94	ABI	0.74			0.46		5.0	0.11	12	JACKASS FLATS

9 1 0 3 5 0 1 3 6

1990 LOCAL HYPOCENTER SUMMARY - SGB EARTHQUAKES

DATE - TIME (UTC)	LATITUDE (DEG. N)	LONGITUDE (DEG. W)	STAND ERROR H(KM)	DEPTH (KM)	STAND ERROR Z(KM)	AZI GAP (DEG)	QQQ 12S	MAGNITUDE ESTIMATES Mca	Md	MLh	MLv	MLc	DEL-MIN (KM)	RMS RES. (SEC)	#N PH.	U.S.G.S. QUADRANGLE
DEC 1 22:16:39	36.658	116.388	0.3	6.95	0.5	71	AAI	1.58			1.19	1.5	4.5	0.09	18	LATHROP WELLS NW
3 8:31: 7	37.276	117.665	0.8	-1.52	0.8	185	ADI	1.14		1.14	1.04		5.1	0.10	10	MAGRUDER MTN
3 12:53:24	36.923	116.738	0.3	0.74	0.4	139	ACI	1.45			1.13	1.1	17.2	0.05	13	BARE MTN
3 16: 1:40	37.465	117.889	1.7	6.57	2.1	175	BCI	1.30			1.36		4.7	0.12	8	SOLDIER PASS
3 18: 4:22	37.468	117.896	1.1	7.11	1.2	185	BDI	1.38			1.52	1.3	4.9	0.12	11	SOLDIER PASS
3 21:31:15	37.023	117.460	2.9	8.59	3.4	222	CDI	1.33		1.12	1.25	1.4	10.4	0.16	7	UBEHEBE CRATER
3 22:30:13	37.461	117.918	1.0	4.14•	—	243	CDI	1.19			1.41		29.9	0.16	8	SOLDIER PASS
4 9:46: 9	37.471	117.901	0.7	6.17	0.7	192	BDI	2.46		2.66		2.7	5.1	0.21	32	SOLDIER PASS
4 13:39:55	37.474	117.899	1.5	7.74	1.5	190	BDI	1.18			1.03	1.4	5.5	0.11	9	SOLDIER PASS
4 18:28:32	37.462	117.909	1.0	8.14	1.1	200	BDI	1.49		1.52	1.76	1.4	4.1	0.16	13	SOLDIER PASS
5 4:23:48	37.470	117.902	0.7	7.94	0.7	193	ADI	1.35			1.54	1.5	5.0	0.07	10	SOLDIER PASS
5 5:36:22	37.465	117.875	1.8	7.15	2.3	161	BCI	1.17			1.19	1.3	5.2	0.15	9	SOLDIER PASS
5 6:47:18	37.928	116.129	0.5	3.21•	—	121	CCI	1.77		2.25	1.70		25.1	0.12	12	REVEILLE PEAK
5 9:47:43	36.023	116.992	8.8	2.71•	—	220	DDI	2.27			1.94	2.4	13.0	1.27	14	BENNETTS WELL
5 14:17:23	37.127	116.039	0.4	1.52	0.7	187	ADI	1.29		1.72	0.94	1.6	8.2	0.05	10	OAK SPRING
5 19:14:54	37.461	117.909	2.2	10.79	2.0	200	BDI	1.15			1.21	1.5	4.0	0.15	7	SOLDIER PASS
5 22:39:29	37.465	117.881	2.3	6.71	3.1	166	BCI	1.19			1.35	1.4	5.0	0.13	7	SOLDIER PASS
6 3:28:50	37.325	117.263	0.4	2.79	0.4	110	ABI	1.08			0.85	0.9	2.8	0.06	9	GOLD POINT
8 19:36: 4	37.456	117.909	1.3	10.30	1.4	200	BDI	1.27			1.51	1.6	3.4	0.16	10	SOLDIER PASS
9 23:10:49	37.708	115.007	1.0	1.92	2.5	131	BBI	1.41			1.15	1.6	8.8	0.19	10	HIKO NE
10 6:16:26	37.310	117.537	0.5	5.03	1.6	145	ACI	0.95		0.91	0.91		13.0	0.09	8	MAGRUDER MTN
10 17: 3:32	37.368	117.341	2.5	2.01	4.7	196	CDI	0.96		0.82	0.92		10.5	0.19	9	GOLD POINT
10 20: 5:49	36.678	116.285	0.7	2.48	0.7	205	ADI	1.36		2.15	1.05	1.4	6.1	0.10	13	STRIPED HILLS
10 22:38:54	37.372	117.339	—	1.45	—	199	ADI	0.90		0.30	0.66		10.8	0.06	4	GOLD POINT
10 23:43:57	36.672	116.273	0.6	2.32	0.7	218	ADI	1.49		2.18	1.27	1.3	6.7	0.10	14	STRIPED HILLS
11 3:58:39	36.363	115.998	0.6	6.67	0.8	184	BDI	1.63			1.57	1.9	12.8	0.19	10	MT STIRLING
11 4: 1:46	37.362	117.357	0.4	1.76	1.1	152	ACI	1.26			1.30	1.4	11.1	0.13	10	GOLD POINT
11 13: 1:17	37.225	117.675	0.9	0.78	0.2	316	ADI	1.11		1.00	1.18		2.7	0.03	5	LAST CHANCE RANGE
11 18:23:23	37.458	117.909	1.7	9.95	2.2	200	BDI	1.64			1.56	2.4	3.6	0.18	10	SOLDIER PASS
12 13: 5:54	37.131	116.836	2.3	10.35	4.1	108	C9A		0.94				10.0	0.38	10	SPRINGDALE
13 1: 1: 0	37.368	117.358	0.2	2.82	1.0	56	ACI	2.59	2.50		2.80	3.2	11.7	0.14	51	GOLD POINT
13 22:37:10	37.361	117.353	0.6	0.52	0.8	117	ACI	1.03		0.71	1.07		10.8	0.12	10	GOLD POINT
13 22:44:21	36.452	116.575	0.3	0.35	0.5	63	ACI	1.80			1.59	1.6	10.7	0.11	22	RYAN
14 4: 1:12	37.378	117.337	0.4	3.74	2.1	204	BDI	1.52		1.00	1.02		11.1	0.03	7	MOUNT JACKSON
14 5: 9:51	36.674	116.212	0.2	4.53	0.9	95	ABI	1.16			0.90	1.2	9.3	0.06	15	SPECTER RANGE NW
14 11:57:46	36.595	116.386	1.4	3.57	1.5	317	BDI	0.95			0.78		7.0	0.03	5	LATHROP WELLS SW
14 15:10:46	37.388	117.325	0.7	5.06	1.6	217	ADI	0.75		0.62	0.78		11.4	0.12	7	MOUNT JACKSON
15 9:42:37	38.773	115.897	0.5	9.71	1.1	178	ACI	1.29			1.24		11.7	0.06	8	FRENCHMAN FLAT
15 13:17:34	37.241	116.405	0.7	4.44	1.4	180	ACI	1.15		1.56	0.83		6.4	0.11	13	SCRUGHAM PEAK
15 15:36:52	36.691	115.675	1.4	0.94	1.7	222	BDI	2.31				2.3	12.2	0.15	12	INDIAN SPRINGS NW
16 18:27:10	36.749	115.940	1.9	10.41	2.5	219	BDI	1.02			1.19		10.0	0.17	7	MERCURY
17 1:57:13	36.698	115.698	3.5	0.14	3.2	283	CDI	1.58			1.23	1.4	10.0	0.11	9	INDIAN SPRINGS NW
17 17:50:43	36.703	115.628	1.6	3.06•	—	247	CDI	1.31			1.40	1.5	16.4	0.16	11	INDIAN SPRINGS NW
18 0:55: 5	37.460	117.894	1.4	8.39	1.6	179	BCI	1.38			1.25	1.4	4.1	0.13	8	SOLDIER PASS

9 1 0 3 5 0 1 3 7

1990 LOCAL HYPOCENTER SUMMARY - SGB EARTHQUAKES

DATE - TIME (UTC)	LATITUDE (DEG. N)	LONGITUDE (DEG. W)	STAND ERROR H(KM)	DEPTH (KM)	STAND ERROR Z(KM)	AZI GAP (DEG)	QQD 12S	MAGNITUDE ESTIMATES Mca	Md	MLh	MLv	MLc	DEL-MIN (KM)	RMS RES. (SEC)	#N PH.	U.S.G.S. QUADRANGLE
DEC 18 2: 7:57	36.690	115.877	0.2	10.39	0.3	130	ABI	1.28		1.06	1.34	1.5	5.9	0.03	11	MERCURY
18 2:21:29	36.696	115.869	1.2	10.35	1.2	149	BCI	1.00			0.84		5.2	0.13	9	MERCURY NE
18 6:24:53	36.677	115.872	0.7	9.86	0.8	147	ACI	1.04		0.44	0.98		5.8	0.10	12	MERCURY NE
19 5:36:59	37.231	116.498	1.1	4.34	6.7	154	CCI	1.56		1.95	1.15	1.7	14.2	0.17	13	SCRUGHAM PEAK
19 12:51:43	37.122	115.810	4.0	15.95	5.3	219	CDI	1.34		1.14	1.09		20.3	0.14	10	PAPOOSE LAKE SE
20 9:18:16	36.880	116.231	0.6	4.92	1.5	107	ABA		0.86				5.1	0.11	11	MINE MTN
21 1:18: 8	36.807	115.785	—	1.65	—	251	ADI	0.96			1.00		12.8	0.07	4	FRENCHMAN LAKE SE
21 21:24:27	36.916	116.827	0.7	14.51	0.9	170	ACI	1.13			0.78		19.9	0.08	12	BULLFROG
22 5:53:15	36.735	116.208	0.2	5.36	0.6	119	ABI	1.68		2.12	1.24	2.0	5.8	0.05	14	SPECTER RANGE NW
24 4:15:21	37.018	116.235	0.7	5.65	0.8	108	ABI	1.22			0.99		2.3	0.11	13	TIPPIPAH SPRING
24 7: 9:58	36.610	115.939	0.4	0.35	0.6	168	ACI	1.12		0.38	0.65	0.8	6.0	0.05	8	MERCURY SW
24 13:33: 0	37.268	117.009	0.8	10.39	1.7	196	ADI	1.46		1.03	1.04		22.4	0.10	12	SCOTTYS JUNCTION
24 19:36:60	36.906	116.831	1.2	0.86	1.6	159	BCI	1.09			0.59		20.0	0.17	10	BULLFROG
24 21:57:31	37.123	117.180	0.6	9.83	1.8	114	ACI	1.10		1.26	1.09		20.1	0.14	14	BONNIE CLAIRE SW
25 3:19:39	36.968	117.558	1.2	8.92	3.4	186	BDI	1.29	0.40	0.93	1.30	1.5	19.1	0.18	10	DRY MTN
25 9:11: 3	36.898	116.009	1.5	3.50	3.0	223	BDI	1.12			0.88		5.6	0.11	7	YUCCA LAKE
25 17:23:24	36.673	116.402	0.8	10.46	1.0	209	ADI				0.12		6.3	0.09	9	LATHROP WELLS NW
25 13:56: 6	36.632	116.015	0.4	5.20	0.7	131	ABI	1.18			0.87	0.9	5.8	0.08	14	CAMP DESERT ROCK
26 15:49: 9	36.766	116.200	1.5	3.87	3.1	207	BDI	0.89			0.51		6.9	0.22	11	SKULL MTN
27 3:35:25	36.697	116.268	0.6	-0.40	0.6	126	ABI	0.90		1.42	0.47		5.0	0.15	11	STRIPED HILLS
27 22: 4:46	36.722	116.202	0.5	10.59	1.0	128	ABI	1.15			0.76	1.2	6.6	0.12	14	SPECTER RANGE NW
31 11:24:24	37.925	116.135	0.4	0.93	0.7	120	BCA		1.80				25.2	0.21	12	REVEILLE PEAK
31 15:36:30	37.227	117.545	0.6	11.30	1.0	129	ABI	0.88		1.07	1.03		9.1	0.10	10	LAST CHANCE RANGE
31 18:56:28	37.120	117.181	0.6	8.97	1.9	114	ACI			0.88	0.76		19.9	0.14	11	BONNIE CLAIRE SW
31 19:26:42	36.902	116.856	0.6	13.59	1.8	132	ABI	1.18			0.63		18.3	0.13	15	BULLFROG

91035 0138

Appendix B

Chemical explosion location data for the year 1990

The southern Great Basin of Nevada is seismically active from both natural and man-made sources. Chemical explosion seismic data acquired by the SGBSN have been scaled to provide information on the accuracy of the crustal model and location algorithm used by the SGBSN. The following companies have been contacted and have provided helpful information on source locations, times, and in some cases, TNT-equivalent source size:

(1) Bond International Gold, Denver, Colorado. Blasting at Ladd Mountain, Nev. (Bullfrog Hills quadrangle), approximately daily (weekdays, 4 PM to 5 PM).

(2) Chemstar, Inc., Las Vegas, Nevada. Blasting at two limestone quarries, one in the Dry Lake, Nevada, quadrangle, and one in the Sloan, Nevada, quadrangle. The Dry Lake quarry coordinates are 36.361° North latitude, 114.915° West longitude.

(3) Cyprus Tonopah Mining, Tonopah, Nevada. Blasting in the San Antonia Mountains (San Antonia Ranch quadrangle), usually in the AM.

(4) Frehner Construction, North Las Vegas, Nevada. Blasting at limestone quarry in Sloan, Nevada, quadrangle.

(5) Saga Exploration Co., Beatty, Nevada. Blasting at Bare Mountain, Nevada, usually early to late afternoon.

A number of other organizations are also known to be engaged in blasting in the southern Great Basin of Nevada, but have not been contacted.

Column headings for this Appendix are identical to those for Appendix A. The depth of all blasts is at the surface (plus < 100 feet, usually), but in many instances, hypocenters have been located with depth as a free parameter, to examine the location algorithm and velocity model. If the hypocenter depth is reported as -1.00, it was fixed at that value during hypocenter determination. All other depths are freely determined. If the letters "PB" follow the depth estimate, the event is a probable blast, but just enough ambiguity was present in the seismograms to prevent a certain judgment. Far more hypocentral data from chemical explosions than are presented in this Appendix have been detected and archived by the SGBSN, especially for years preceeding 1989. The decision was made in late 1988 to scale data and to include all resulting hypocenters for known and probable blasts into the catalog, but to flag them as blasts (or probable blasts).

9 1 0 3 5 0 1 3 9

9103500139

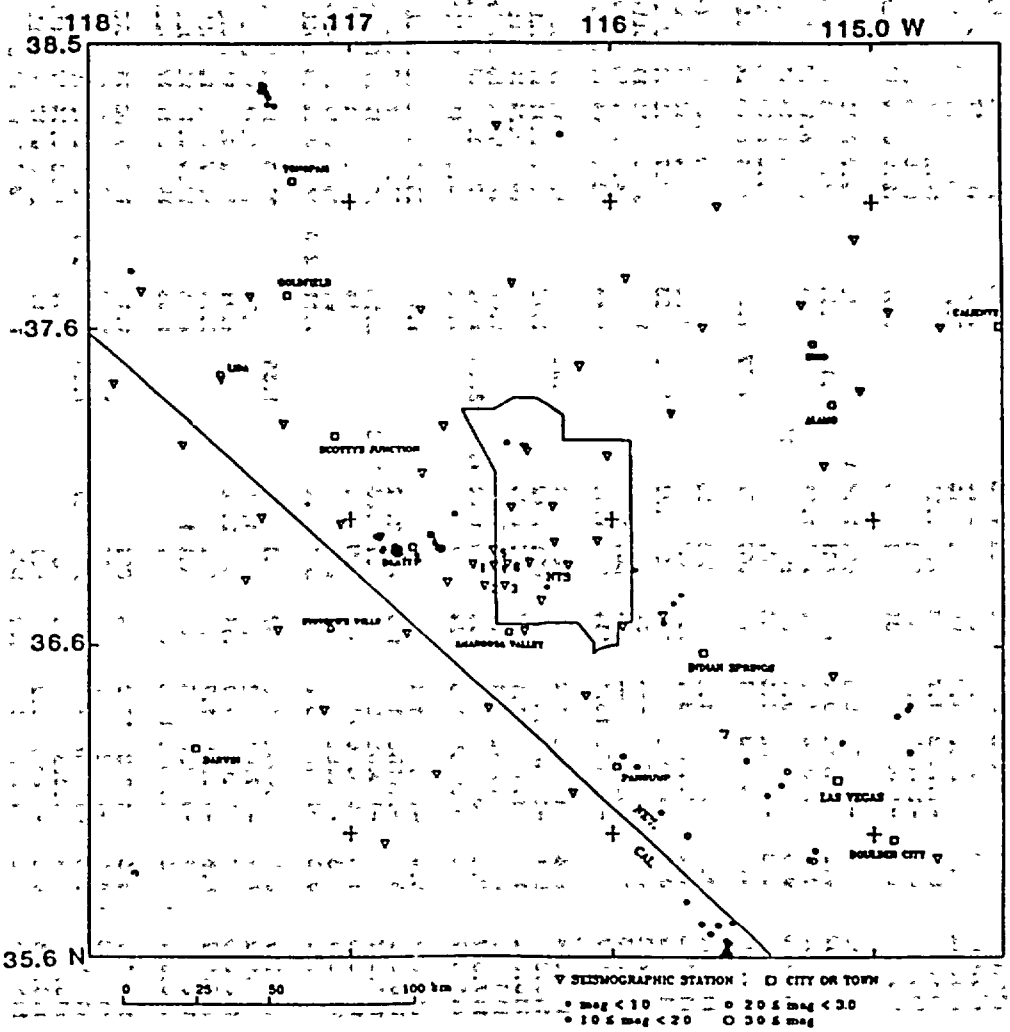

Figure B1. Epicenters for known and suspected chemical explosions detected by the SGBSN for the calendar year 1990 are plotted in map view.

9 1 0 3 5 0 1 4 0

9408500/140

1990 LOCAL HYPOCENTER SUMMARY - SGB CHEMICAL EXPLOSIONS

DATE - TIME (UTC)	LATITUDE (DEG. N)	LONGITUDE (DEG. W)	STAND ERROR H(KM)	DEPTH (KM)	STAND ERROR Z(KM)	AZI GAP (DEG)	QQD 12S	MAGNITUDE ESTIMATES Mca	Md	MLh	MLv	MLc	DEL-MIN (KM)	RMS RES. (SEC)	#N PH.	U.S.G.S. QUADRANGLE
JAN 2 18:53:33	36.943	116.886	0.5	-1.09PB	3.0	101	BCI	1.73			1.38		14.0	0.16	20	BULLFROG
3 0:37:45	36.887	116.816	0.4	-1.92PB	0.8	56	BCI	2.16			1.85		19.6	0.17	24	BULLFROG
4 1: 4:37	36.896	116.812	0.4	-1.00BL	1.8	109	ACI	2.10			2.08		19.8	0.14	20	BULLFROG
5 19: 9:25	36.942	116.883	0.5	-1.89PB	1.7	69	ACI	1.86					14.2	0.14	21	BULLFROG
5 23:31:49	36.904	116.650	0.5	-1.00BL	16.6	62	CCI						12.0	0.15	18	BARE MTN
6 0:54:38	36.900	116.809	0.6	-1.00BL	2.4	81	BCI	1.74			1.67		19.9	0.14	12	BULLFROG
6 23:45:16	36.896	116.839	0.5	-1.00BL	0.8	82	BCI	1.60	1.14		1.38		19.9	0.30	28	BULLFROG
7 22: 7:18	37.110	117.039	0.2	0.00BL	0.4	103	ACI	1.66		1.19	0.93		14.2	0.08	17	BONNIE CLAIRE SE
8 23:21:12	36.941	116.887	0.5	-1.00BL	1.5	69	ACI	1.61			1.44		13.9	0.15	16	BULLFROG
9 0:43:35	36.895	116.820	0.6	-0.11BL	2.9	80	BCA		2.11				20.4	0.14	11	BULLFROG
10 0:37:35	36.893	116.810	0.8	-1.00BL	1.9	85	BCI	1.70					19.5	0.16	8	BULLFROG
10 19:18:46	36.941	116.885	0.4	-1.99PB	1.1	69	BCI	1.97		1.37	1.66		14.1	0.15	24	BULLFROG
10 20:10:35	36.907	116.811	0.5	-1.00BL	1.2	60	BCI	2.53					20.5	0.20	16	BULLFROG
11 16: 4:52	36.897	116.833	1.2	0.30PB	3.1	131	BCI				0.55		20.4	0.10	7	BULLFROG
11 23:29:47	36.257	116.859	0.5	0.00BL	0.7	123	ACI	1.23		1.45	1.23		18.7	0.12	11	FURNACE CREEK
12 0: 1:35	36.898	116.812	0.6	-1.33*	—	57	CCI				1.45		20.0	0.13	11	BULLFROG
12 19: 6: 5	36.943	116.883	0.4	-0.04*	—	104	CCI	1.39					14.2	0.12	14	BULLFROG
12 23:24:53	36.904	116.657	0.3	-1.00BL	13.5	134	CCI	1.86			1.44		12.2	0.04	11	BARE MTN
12 23:42:37	36.894	116.814	0.6	-1.00BL	1.9	57	BCI	2.51		1.99			19.9	0.18	19	BULLFROG
15 18:28:42	36.892	116.833	0.4	-1.54PB	10.0	64	CCI	1.42			1.13		20.6	0.11	17	BULLFROG
15 23:47:36	36.900	116.808	1.2	-1.00BL	3.1	107	BCI	1.93					19.8	0.24	10	BULLFROG
16 19: 4:13	36.943	116.886	0.5	-1.00BL	1.1	114	ACI	2.16			1.46		14.0	0.12	13	BULLFROG
16 20: 4:36	36.648	117.367	6.5	0.00UL	9.3	190	DOU	1.92	1.46	2.05	1.32		7.9	2.70	13	MARBLE CANYON
16 23:47:45	36.890	116.817	0.4	-1.00BL	0.9	124	ACI				1.90		19.9	0.11	15	BULLFROG
17 23:43:40	36.894	116.817	0.4	-1.00BL	1.1	92	ACI	1.89			1.74		20.2	0.13	19	BULLFROG
18 23:29:46	36.902	116.652	0.3	-1.00BL	1.2	133	ACI	2.72					11.9	0.06	12	BARE MTN
18 23:58:36	36.904	116.807	0.3	-1.00BL	2.1	78	BCI	1.88	1.93		2.28		20.0	0.17	22	BULLFROG
19 12:39:14	34.993	118.305	11.6	0.00BL	25.8	332	DOU	3.12			3.14		169.2	0.11	7	***QUAD. NOT LISTED*
19 23:55:37	36.889	116.817	0.5	-1.00BL	1.4	78	BCI				2.05		19.9	0.17	21	BULLFROG
20 0:37: 8	36.943	116.886	0.3	-1.71PB	0.6	69	BCI	1.99			1.61	2.0	14.0	0.22	29	BULLFROG
20 17:40:14	37.456	115.307	0.7	0.00BL	1.0	137	BCI	1.46		1.55			23.3	0.18	11	HANCOCK SUMMIT
20 20:30: 9	36.904	116.822	0.7	-1.79PB	1.8	159	ACI	1.26			0.79		20.9	0.11	10	BULLFROG
22 20: 2:29	36.901	116.843	0.8	-1.29PB	1.7	111	BCI	2.10			1.21		11.2	0.26	11	BARE MTN
22 23:49:46	36.896	116.809	0.6	-1.00BL	1.7	80	BCI				1.74		19.7	0.20	19	BULLFROG
23 18:18:12	36.938	116.888	0.4	-1.00BL	1.3	69	ACI	1.74			1.50		13.9	0.13	18	BULLFROG
24 0:38:46	36.890	116.817	0.3	-1.00BL	10.5	124	CCI				1.66		19.9	0.11	17	BULLFROG
24 20: 4:18	36.905	116.657	0.5	-1.06BL	19.2	84	CCI				1.15		12.3	0.08	11	BARE MTN
25 0: 4:46	36.900	116.808	0.5	-1.00BL	1.2	78	BCI			2.14	1.80		19.8	0.20	16	BULLFROG
26 23:47:48	36.907	116.814	0.5	-1.00BL	1.2	84	ACI	1.87		1.69		2.1	20.6	0.12	19	BULLFROG
27 21:46:42	36.943	116.882	0.4	-1.00BL	1.6	69	ACI				1.41		14.3	0.14	17	BULLFROG
29 16:43: 6	36.900	116.835	0.8	-1.00BL	1.2	162	BCI				1.11		20.0	0.17	8	BULLFROG
29 20:46: 5	36.909	116.826	1.0	-1.00BL	1.6	132	BCI				1.21		20.3	0.14	12	BULLFROG
29 21:38:22	35.915	115.230	1.8	-0.90BL	1.8	197	BOI	1.68		2.23			42.9	0.25	10	SLOAN
29 23:59:47	36.892	116.818	0.5	-1.00BL	1.4	57	BCI	2.18		1.91			20.1	0.18	19	BULLFROG

9 1 0 3 5 0 1 4 1

1990 LOCAL HYPOCENTER SUMMARY - SGB CHEMICAL EXPLOSIONS

DATE	TIME (UTC)	LATITUDE (DEG. N)	LONGITUDE (DEG. W)	STAND ERROR H(KM)	DEPTH (KM)	STAND ERROR Z(KM)	AZI GAP (DEG)	QOD 12S	MAGNITUDE ESTIMATES Mca	Md	MLh	MLv	MLc	DEL-MIN (KM)	RMS RES. (SEC)	#N PH.	U.S.G.S. QUADRANGLE
JAN 30	19: 8:56	36.941	116.893	0.3	-1.00BL	0.8	126	ACI	1.99			1.41		13.5	0.05	11	BULLFROG
FEB 1	0: 1:46	36.887	116.813	0.5	-1.00BL	0.8	56	BCI	2.10					19.4	0.19	25	BULLFROG
1	0:18:44	36.952	116.890	0.5	-1.76PB	0.9	74	BCI	1.13			1.20		13.3	0.24	17	BULLFROG
1	23:56:51	36.894	116.811	0.5	-1.00BL	1.3	109	BCI	2.38					19.7	0.15	15	BULLFROG
2	23:52:48	36.892	116.817	0.5	-1.00BL	0.8	57	BCI						20.0	0.22	30	BULLFROG
6	0:44: 8	36.900	116.818	0.5	-1.00BL	0.9	60	BCI	1.74			1.96		23.5	0.19	26	BULLFROG
6	13:31:36	37.446	115.409	11.2	0.00BL	9.1	286	DDI			1.22	1.44		32.0	0.24	5	CRESCENT RESERVOIR
6	16:44: 4	36.892	116.836	0.4	-1.00BL	0.8	114	BCI	1.85	1.48		1.39		20.4	0.19	17	BULLFROG
7	0: 6:37	36.891	116.820	0.5	-1.00BL	0.9	53	BCI	1.92			1.99		20.1	0.20	34	BULLFROG
7	19:17: 2	36.949	116.889	0.5	-1.45PB	0.7	70	BCI				0.74		13.6	0.16	23	BULLFROG
8	0: 7:57	36.902	116.812	0.4	-1.00BL	0.7	82	ACI	1.95		1.76	1.62		20.2	0.14	20	BULLFROG
8	19: 9:19	36.942	116.891	0.5	-1.00BL	0.8	55	BCI	1.66					13.6	0.21	30	BULLFROG
9	0: 7:37	36.898	116.814	0.3	-1.00BL	10.9	91	CCI	2.29					20.2	0.10	16	BULLFROG
9	23:17:51	36.901	116.652	0.2	-1.00BL	1.3	133	ACI				1.43		11.8	0.04	13	BARE MTN
9	23:46:41	35.867	115.776	3.1	0.00BL	30.0	190	DDU				1.85		44.7	0.92	12	HORSE THIEF SPRINGS
9	23:54:47	36.894	116.817	0.6	-1.00BL	1.4	70	BCI	2.08			1.89		20.1	0.16	15	BULLFROG
10	18:26:33	36.908	116.830	0.5	-1.00BL	1.9	158	ACI		1.56		0.91		20.1	0.11	13	BULLFROG
12	23: 6:14	36.950	116.878	0.7	-1.00BL	0.8	150	BCI	1.73					14.4	0.16	12	BULLFROG
12	23:59:47	36.896	116.815	0.4	-1.00BL	1.3	122	ACI	1.74			1.75		20.1	0.10	12	BULLFROG
13	23:57:47	36.896	116.813	0.6	-1.00BL	1.9	109	ACI			1.51	1.81		19.9	0.15	16	BULLFROG
15	1: 5:47	36.891	116.813	0.5	-1.00BL	1.8	78	BCI				2.39	1.9	19.6	0.16	20	BULLFROG
16	23:50:48	36.898	116.810	0.5	-1.00BL	1.6	90	ACI				1.61		19.8	0.15	13	BULLFROG
20	0:26:34	36.945	116.886	0.5	-1.00BL	2.6	70	BCI				0.83	1.4	13.9	0.16	17	BULLFROG
20	0:28:48	36.888	116.819	1.2	-1.00BL	13.7	164	CCI				1.13		19.9	0.14	9	BULLFROG
21	23:54:35	36.898	116.815	0.3	-1.00BL	1.9	70	BCI			1.52	2.17	1.9	20.2	0.16	30	BULLFROG
23	19: 9:11	36.945	116.902	1.2	10.08PB	4.7	126	BCI				1.26		12.6	0.04	5	BULLFROG
23	19:22:10	36.898	116.812	0.3	-1.00BL	1.9	120	ACI				1.65		19.9	0.14	15	BULLFROG
24	0:40: 8	36.937	116.884	0.6	-1.00BL	1.1	155	ACI				1.42		14.3	0.15	11	BULLFROG
26	23:31:33	36.946	116.884	0.4	-1.00BL	10.4	152	CDI				1.12		14.0	0.08	5	BULLFROG
27	0: 5:49	36.892	116.811	0.5	-1.00BL	1.3	56	ACI	1.98		2.19		2.0	19.6	0.14	16	BULLFROG
27	19: 7:30	36.945	116.884	0.5	-1.00BL	15.7	113	CCI				1.07		14.1	0.10	8	BULLFROG
28	1:38:39	36.896	116.814	0.6	-1.00BL	2.4	80	BCI				2.05		20.0	0.16	16	BULLFROG
MAR 1	0:16: 2	36.899	116.815	0.6	-1.00BL	20.3	171	CCI				0.86		20.3	0.06	6	BULLFROG
2	0:11:42	36.893	116.820	0.7	-1.00BL	1.7	93	BCI	1.90		0.62		2.0	20.3	0.22	18	BULLFROG
2	20:30:39	36.893	116.817	0.3	-1.00BL	13.1	123	CCI				0.63		20.0	0.09	12	BULLFROG
2	23:36: 1	36.903	116.857	0.5	-1.00BL	18.8	18[illegible]	CCI	2.97			1.52		12.1	0.06	11	BARE MTN
3	0:12:39	36.896	116.809	0.4	-1.00BL	1.1	58	BCI			1.94		2.2	19.6	0.17	19	BULLFROG
3	17:39: 8	36.940	116.888	0.4	-1.00BL	2.0	69	ACI			1.83			13.9	0.10	15	BULLFROG
6	0: 3:45	36.888	116.818	0.5	-1.00BL	1.0	57	BCI			1.93		2.0	19.9	0.15	19	BULLFROG
7	17:18.36	36.941	116.883	0.4	-1.00BL	2.0	87	ACI			1.46	1.56	1.4	14.3	0.09	16	BULLFROG
8	0:10:55	36.890	116.815	0.4	-1.00BL	1.1	57	BCI			2.01	1.85	2.5	19.8	0.17	27	BULLFROG
8	7:33:28	36.292	118.340	6.9	0.00BL	4.5	272	DDU				1.98		101.3	0.37	14	***QUAD. NOT LISTED*
8	23:55:38	36.893	116.813	0.5	-1.00BL	2.6	70	BCI				1.62		19.8	0.13	12	BULLFROG
10	0: 4:57	36.899	116.811	0.3	-1.00BL	1.5	120	ACI			0.92		1.9	19.9	0.09	15	BULLFROG

9 1 0 3 5 0 1 4 2

1990 LOCAL HYPOCENTER SUMMARY – SGB CHEMICAL EXPLOSIONS

DATE – TIME (UTC)	LATITUDE (DEG. N)	LONGITUDE (DEG. W)	STAND ERROR H(KM)	DEPTH (KM)	STAND ERROR Z(KM)	AZI GAP (DEG)	QOD 12S	MAGNITUDE ESTIMATES Mco	Md	MLh	MLv	MLc	DEL-MIN (KM)	RMS RES. (SEC)	#N PH.	U.S.G.S. QUADRANGLE
MAR 12 23:56: 3	36.896	116.808	0.5	-1.00BL	1.8	80	BCI	1.99		1.68	2.07	2.0	19.6	0.19	24	BULLFROG
13 23:54:14	36.896	116.815	0.2	-1.00BL	6.8	109	CCI	1.88			1.84		20.1	0.15	19	BULLFROG
15 0:17:43	36.893	116.817	0.5	-1.00BL	1.9	101	BCI	1.81		1.39	1.73	1.7	20.0	0.16	21	BULLFROG
16 0: 6:55	36.902	116.812	0.4	-1.00BL	10.3	108	CCI			2.15	1.83		20.3	0.12	13	BULLFROG
16 0:18:55	36.945	116.884	0.7	-1.00BL	1.7	102	ACI	1.37			1.30		14.1	0.13	11	BULLFROG
16 23:54:16	36.889	116.818	0.6	-1.00BL	1.1	86	BCI	2.01		1.96	1.86		19.9	0.19	14	BULLFROG
19 23:53:58	36.895	116.815	0.4	-1.00BL	1.3	57	BCI	1.89			2.03		20.0	0.16	28	BULLFROG
22 0: 8:40	36.892	116.812	0.4	-1.00BL	0.9	85	BCI	2.05		1.85	1.93	1.6	19.6	0.18	29	BULLFROG
22 23:30:29	36.901	116.649	0.4	-1.00BL	1.6	78	ACI	1.74		1.26	1.40	1.5	11.8	0.12	19	BARE MTN
23 0: 3:46	36.892	116.811	0.5	-1.00BL	1.1	56	BCI	1.75		1.86	2.05		19.6	0.18	29	BULLFROG
24 0: 1:11	36.888	116.812	0.4	-1.00BL	1.0	77	BCI	1.94		1.83	1.93		19.3	0.17	31	BULLFROG
24 23:25:60	36.939	116.892	0.4	-1.00BL	0.9	49	BCI	2.47		2.24	2.36	2.5	13.6	0.21	43	BULLFROG
27 0:31: 5	36.890	116.816	0.4	-1.00BL	1.2	102	BCI	1.88		1.86	1.79		19.8	0.15	26	BULLFROG
27 23:58: 6	36.890	116.820	0.5	-1.00BL	0.9	128	BCI	2.28		2.16	2.24		20.1	0.17	22	BULLFROG
29 0: 0:52	36.887	116.826	0.3	-1.00BL	0.8	130	BCI	2.05			2.04		20.4	0.21	24	BULLFROG
29 23:27:58	36.900	116.657	0.3	-1.00BL	0.7	84	ACI	1.13			1.28		11.8	0.07	13	BARE MTN
29 23:50:20	36.893	116.814	0.5	-1.00BL	1.2	79	BCI	2.11		1.91	2.00		19.8	0.20	24	BULLFROG
30 20:11:60	36.901	116.817	0.9	-1.00BL	1.7	121	BCI	1.74			1.41		20.5	0.22	13	BULLFROG
30 23:51:21	36.886	116.820	0.5	-1.00BL	1.2	126	ACI	1.66			1.39		19.9	0.14	16	BULLFROG
APR 2 23:10:56	36.891	116.814	0.4	-1.00BL	1.3	56	BCI	1.69		1.86	1.92		19.7	0.16	26	BULLFROG
3 23:41: 2	36.890	116.807	0.5	-1.00BL	1.2	79	ACI	2.05		1.86	1.83		19.1	0.15	22	BULLFROG
4 20:42:57	36.398	114.868	—	-1.73PB	—	235	ADI	1.82		1.43	2.15		28.8	0.06	3	DRY LAKE
4 23:41:40	36.893	116.815	0.4	-1.00BL	1.1	101	ACI	1.67		1.77	1.76		19.9	0.12	19	BULLFROG
5 23:12: 4	36.892	116.809	0.5	-1.00BL	1.4	79	BCI	2.04		1.87	1.73	1.9	19.3	0.16	20	BULLFROG
6 23:21:50	36.895	116.812	0.4	-1.00BL	1.3	57	ACI	2.12		1.90	1.98	1.6	19.8	0.15	24	BULLFROG
7 18: 5: 3	36.895	116.811	0.4	-1.00BL	0.9	121	ACI	1.39			0.81		19.8	0.13	14	BULLFROG
9 22:27:31	36.901	116.654	0.2	-1.00BL	0.6	83	ACI	1.94			1.45	1.9	11.8	0.06	15	BARE MTN
9 23: 8:51	36.892	116.815	0.4	-1.00BL	1.0	57	BCI	1.93		1.95	1.82	2.0	19.8	0.16	27	BULLFROG
10 22:45:38	35.617	115.555	1.1	2.40•	—	223	CDI				1.91		78.0	0.07	8	CLARK MTN
10 23:28:16	36.891	116.816	0.4	-1.00BL	1.2	57	ACI	1.93		1.80	1.77	1.7	19.8	0.14	23	BULLFROG
12 23:12:47	36.889	116.814	0.3	-1.00BL	1.1	56	ACI	1.91		1.78	1.90	1.9	19.6	0.12	28	BULLFROG
13 22:44:59	35.607	115.561	2.5	1.25•	—	224	CDI				1.78		78.8	0.21	9	CLARK MTN
14 0:25:44	36.900	116.811	0.5	-1.00BL	1.0	57	BCI	1.93		2.00	1.79	1.9	20.1	0.19	25	BULLFROG
16 23:32:40	36.887	116.809	0.3	2.40BL	4.2	94	BCA		2.32				19.1	0.07	12	BULLFROG
17 16:22: 1	36.899	116.649	0.3	-1.52PB	0.8	107	ACI		2.00				11.6	0.06	14	BARE MTN
17 23: 4:38	36.891	116.805	0.8	0.16BL	19.3	131	CCA		2.15				19.0	0.08	8	BULLFROG
18 23:24:17	36.891	116.814	0.5	-0.17BL	1.4	82	ACA		2.34				19.7	0.09	11	BULLFROG
20 22:39: 4	35.677	115.626	1.2	-1.00BL	30.0	215	CDI				1.61		69.1	0.08	6	CLARK MTN
20 23:23:35	36.893	116.823	0.9	-1.00BL	3.8	80	BCI	2.26			2.11	2.2	20.5	0.18	10	BULLFROG
23 22:53:23	35.629	115.565	2.0	-1.00BL	30.0	222	CDI				1.52		76.7	0.11	6	CLARK MTN
23 22:58: 5	36.884	116.824	0.3	0.00BL	0.7	128	ACI	1.28			0.73		20.1	0.03	8	BULLFROG
24 22:58:38	36.871	116.822	1.5	-1.00BL	30.0	172	CCI	1.75		1.29	1.64	2.0	19.3	0.19	8	BULLFROG
25 23: 7:36	36.895	116.807	0.4	-1.00BL	1.2	78	BCI	1.63		1.21	1.81	1.9	19.4	0.16	23	BULLFROG
25 23:16:30	35.596	115.506	1.5	-1.00BL	30.0	226	CDI				1.72		76.9	0.14	12	CLARK MTN

910035 0143

1990 LOCAL HYPOCENTER SUMMARY - SGB CHEMICAL EXPLOSIONS

DATE	TIME (UTC)	LATITUDE (DEG. N)	LONGITUDE (DEG. W)	STAND ERROR H(KM)	DEPTH (KM)	STAND ERROR Z(KM)	AZI GAP (DEG)	QOD 12S	MAGNITUDE ESTIMATES Mca	Md	MLh	MLv	MLc	DEL-MIN (KM)	RMS RES. (SEC)	#N PH.	U.S.G.S. QUADRANGLE
APR 26	23:54: 1	36.895	116.813	0.4	-1.00BL	12.9	109	CCI				1.82		19.9	0.16	9	BULLFROG
27	18:58:17	36.903	116.662	0.3	-1.00BL	0.7	80	ACI	1.48			1.42	2.0	12.2	0.08	18	BARE MTN
27	23:24:40	36.885	116.744	2.3	-1.00BL	5.7	128	CCI	1.80		2.03	1.87	2.0	14.3	0.15	11	BARE MTN
29	23:37:42	36.890	116.816	0.3	-1.00BL	0.6	57	ACI	2.20		1.98	1.88	2.1	19.8	0.13	35	BULLFROG
30	23:28:35	36.894	116.815	0.4	-1.00BL	0.7	57	BCI	1.96		2.06	1.95	1.9	20.0	0.15	28	BULLFROG
MAY 1	22:52:49	35.595	115.616	3.1	-1.00BL	30.0	240	CDI				1.73		76.5	0.21	9	CLARK MTN
2	22:59:39	36.247	115.961	6.7	-1.00BL	30.0	124	DCI				1.13		21.9	3.45	6	PAHRUMP
2	23: 7:57	36.867	116.739	0.8	-1.00BL	3.2	61	BCI	2.19		2.17	1.79		12.7	0.22	17	BARE MTN
3	3: 2: 6	37.955	117.116	1.3	0.00BL	2.1	176	BCI	1.53			1.67		36.8	0.18	11	MUD LAKE
3	23:11:37	36.894	116.812	0.4	-1.00BL	0.8	62	ACI	1.94		1.87	1.89	2.1	19.7	0.14	25	BULLFROG
4	18:59:17	36.901	116.652	0.5	-1.00BL	1.3	64	ACI	1.41		0.83	1.23	1.7	11.8	0.14	21	BARE MTN
4	22:20:17	36.880	116.797	1.3	-0.84*	——	55	DCI	2.09		2.13	1.80	2.4	17.7	0.61	24	BULLFROG
7	23:51: 8	35.593	115.571	4.0	-1.00BL	30.0	240	CDI				1.71		79.3	0.17	7	CLARK MTN
8	22: 7: 1	36.896	116.818	0.3	-1.00BL	8.0	57	CCI	2.07		2.15	1.94	2.5	20.3	0.12	29	BULLFROG
9	22:20:35	36.892	116.813	0.4	-1.00BL	1.1	56	BCI	2.11		1.94	1.88	2.6	19.7	0.15	25	BULLFROG
10	19:34: 1	37.181	114.918	0.2	0.00BL	0.3	177	ACI	1.89		1.51	1.72	2.0	23.9	0.02	9	DELAMAR 3 NW
10	22:12:34	36.891	116.314	0.3	-1.00BL	0.7	56	ACI	1.74		1.98	1.90	1.9	19.7	0.14	27	BULLFROG
10	23:20:55	35.610	115.566	2.0	-1.00BL	30.0	224	CDI				1.96		78.2	0.13	7	CLARK MTN
11	17:46:29	36.947	116.885	0.4	0.71PB	1.7	73	ACI	1.08		1.15	1.14	1.4	13.9	0.12	20	BULLFROG
11	21:40:26	36.888	116.816	0.6	-1.00BL	1.3	111	ACI	1.64		1.56	1.31	1.7	19.7	0.13	13	BULLFROG
13	0:15: 9	36.911	116.833	0.9	-1.00BL	1.8	158	ACI				1.02		19.7	0.12	9	BULLFROG
14	23: 5:39	36.887	116.816	0.6	0.03BL	2.4	63	BCA		2.37				19.6	0.13	11	BULLFROG
15	19:42:50	36.903	116.656	0.3	-1.00BL	0.7	83	ACI	1.76			1.39	1.9	12.1	0.08	18	BARE MTN
15	22:34:33	36.893	116.811	0.4	-1.00BL	1.0	56	BCI	2.15		1.80	1.69	1.9	19.6	0.15	22	BULLFROG
15	23:11:50	35.654	115.567	2.7	-1.00BL	30.0	218	CDI				1.93		73.9	0.26	10	CLARK MTN
16	16:37:53	36.881	116.832	2.5	0.10BL	7.6	169	CCA		1.47				20.6	0.11	10	BULLFROG
16	22:14:51	36.895	116.812	0.3	-1.00BL	10.0	109	CCI				0.96		19.8	0.15	13	BULLFROG
16	22:23:46	38.361	117.329	3.5	-1.00BL	30.0	250	CDI			1.43	1.71		73.5	0.22	12	SAN ANTONIA
17	20:10:11	36.916	116.824	1.1	-0.94PB	2.7	154	BCI				0.89		20.2	0.12	8	BULLFROG
17	22:26:38	36.891	116.813	0.4	-1.00BL	1.4	56	ACI			1.67	1.88	2.2	19.6	0.14	25	BULLFROG
18	18:31:21	38.369	117.338	2.3	-1.00BL	30.0	251	CDI	1.94		1.80	1.83		74.3	0.16	11	SAN ANTONIA
18	22:24: 2	38.328	117.312	3.6	-1.00BL	30.0	245	CDI	1.88		1.58	1.56		69.9	0.24	7	SAN ANTONIA
19	21:58:33	36.893	116.813	0.4	-1.00BL	0.8	57	BCI	1.96		1.81	1.86	2.1	19.7	0.15	27	BULLFROG
21	22:17:23	36.895	116.816	0.4	-1.00BL	1.0	57	ACI	1.82		1.74	1.76		20.1	0.14	29	BULLFROG
21	23:40:28	35.601	115.569	2.7	-1.00BL	30.0	225	CDI			1.63	1.72		78.7	0.20	9	CLARK MTN
22	18: 8:40	36.943	116.883	0.4	-0.44PB	0.9	55	ACI	1.92		1.50	1.52	2.0	26.6	0.14	28	BULLFROG
22	22:20:33	36.891	116.815	0.3	-1.00BL	0.7	57	BCI	2.20		2.12	1.90		19.8	0.15	32	BULLFROG
23	23:15:35	36.894	116.816	0.4	-1.00BL	1.3	57	ACI	2.52			1.90	2.2	20.1	0.14	19	BULLFROG
24	20:38:57	36.331	114.950	5.8	0.00BL	30.0	263	DDI	1.86			1.66		27.1	0.08	5	DRY LAKE
24	22:24:14	38.338	117.328	3.5	-1.00BL	20.0	247	CDI	2.00		1.63	1.61		70.9	0.26	12	SAN ANTONIA RANCH
24	23:11:27	35.620	115.572	2.4	-1.00BL	30.0	222	CDI				1.43		77.0	0.22	9	CLARK MTN
25	22:11:56	36.894	116.815	0.4	-1.00BL	0.8	110	BCI	2.02		1.98	1.87	2.4	19.9	0.19	19	BULLFROG
29	23:54:34	36.893	116.817	0.4	0.00BL	1.2	57	ACI	2.20			1.77	2.5	20.0	0.15	30	BULLFROG
30	22:12: 1	36.891	116.818	0.6	-1.00BL	1.5	111	ACI	1.16			0.81		20.0	0.12	13	BULLFROG

910350144

1990 LOCAL HYPOCENTER SUMMARY - SGB CHEMICAL EXPLOSIONS

DATE - TIME (UTC)	LATITUDE (DEG. N)	LONGITUDE (DEG. W)	STAND ERROR H(KM)	DEPTH (KM)	STAND ERROR Z(KM)	AZI GAP (DEG)	QQD 12S	MAGNITUDE ESTIMATES Mco	Md	MLh	MLv	MLc	DEL-MIN (KM)	RMS RES. (SEC)	#N PH.	U.S.G.S. QUADRANGLE
MAY 31 22: 1: 2	36.893	116.814	0.5	-1.00BL	1.3	57	BCI	2.04			2.01	2.3	19.8	0.16	25	BULLFROG
31 22:23:12	38.353	117.342	3.9	-1.00BL	30.0	250	CDI			1.70	1.54		72.5	0.23	10	SAN ANTONIA
JUN 1 0:28:11	36.942	116.885	0.5	-1.00BL	1.1	72	ACI	1.91		1.79	1.68		14.1	0.12	14	BULLFROG
1 22:47:34	36.893	116.814	0.4	-1.00BL	1.0	57	ACI	2.14		2.23	1.91		19.9	0.15	27	BULLFROG
1 23:34: 9	35.615	115.561	2.8	-1.00BL	30.0	223	CDI				1.55		78.1	0.23	8	CLARK MTN
4 18:34:24	36.897	116.814	0.5	-1.00BL	16.3	109	CCI				0.75		20.0	0.14	14	BULLFROG
4 23:32:19	35.589	115.568	3.8	-1.00BL	30.0	226	CDI				1.82		79.8	0.24	7	CLARK MTN
5 18: 9: 2	36.942	116.885	0.4	-1.00BL	1.3	69	ACI			1.29	1.37	1.4	14.0	0.14	23	BULLFROG
5 22:26:31	36.890	116.813	0.4	-1.00BL	1.4	56	ACI				1.71	1.9	19.6	0.14	24	BULLFROG
5 23:29:39	35.601	115.569	2.0	-1.00BL	30.0	225	CDI				1.83		78.8	0.16	9	CLARK MTN
6 21:47: 3	36.900	116.809	0.3	-1.00BL	7.5	158	CCI	0.99			0.84		9.9	0.12	13	BULLFROG
6 23:23:41	36.896	116.810	0.3	-1.00BL	9.4	57	CCI	2.20		1.76		2.5	19.7	0.15	30	BULLFROG
7 22:52:30	36.890	116.817	0.4	-1.00BL	0.9	57	BCI			2.06	1.69	1.8	19.9	0.18	29	BULLFROG
7 23:11:57	35.594	115.573	2.4	-1.00BL	30.0	226	CDI				1.42		79.1	0.20	9	CLARK MTN
8 0:19:39	37.241	116.401	0.3	-0.20PB	0.3	96	ABI	1.67		1.71	1.17		7.5	0.09	18	SCRUGHAM PEAK
8 22: 3:52	36.892	116.810	0.3	-1.00BL	9.0	109	CCI	2.01		2.03	1.79	1.9	19.4	0.14	14	BULLFROG
11 22:23: 4	38.364	117.326	3.4	-1.00BL	30.0	250	CDI	2.08			1.77		73.8	0.27	13	SAN ANTONIA
11 22:26:33	36.893	116.815	0.3	-1.00BL	0.8	57	ACU	1.88		1.92	1.69		19.9	0.13	26	BULLFROG
11 22:26:33	36.893	116.815	0.3	-1.00BL	0.8	57	ACI	1.88		1.92	1.69		19.9	0.13	26	BULLFROG
12 0:48: 5	36.067	115.816	6.3	-1.00BL	30.0	164	DCI	1.99		2.00	1.70		31.2	1.98	9	PAHRUMP
12 0:59: 3	36.098	117.910	3.8	0.00BL	4.0	261	CDI	1.77		1.97	1.77		79.8	0.19	10	HAIWEE RESERVOIR
12 10:39:19	37.041	115.939	0.7	0.00BL	1.4	101	BCI	1.27		0.69	0.86		18.9	0.18	14	PAIUTE RIDGE
12 19:38: 2	36.262	114.859	1.8	-1.43PB	1.3	211	BDI	1.39			1.25		38.3	0.12	10	DRY LAKE
12 19:38: 5	36.291	115.121	3.8	7.00*	——	150	DCI	1.39			1.16		24.1	1.11	10	VALLEY
13 23:37:32	36.901	116.818	0.6	0.20BL	2.8	85	BCA		2.17				20.5	0.16	14	BULLFROG
14 22: 7:32	36.897	116.810	0.9	0.20BL	2.8	108	BCA		2.08				19.8	0.13	8	BULLFROG
15 23:16:31	36.892	116.814	0.5	-1.00BL	2.0	57	BCI	1.53		1.59	1.82	1.9	22.1	0.15	19	BULLFROG
15 23:24:58	35.710	115.659	6.7	-1.00BL	30.0	258	DDI				1.43		64.4	0.34	9	CLARK MTN
17 21:58:12	36.100	117.705	2.1	0.00BL	2.0	252	BDI	2.69			2.77	2.7	63.3	0.18	23	COSO PEAK
18 22:41:28	36.889	116.816	0.5	-1.00BL	1.3	56	BCI	1.70		1.97	1.79	2.0	22.1	0.17	20	BULLFROG
18 23: 7:43	36.936	116.888	0.5	-1.00BL	1.2	68	BCI			1.34	1.52		14.0	0.15	17	BULLFROG
19 21:44:33	36.898	116.823	0.5	-1.00BL	1.5	111	BCI				0.75		20.8	0.15	14	BULLFROG
19 22:22:10	38.302	117.291	4.3	-1.00BL	30.0	241	CDI			1.63	1.50		67.3	0.21	9	SAN ANTONIA
20 22:25:18	36.899	116.815	0.3	-1.00BL	10.8	109	CCI	2.14		1.89	1.66	2.0	20.3	0.11	12	BULLFROG
21 17:18:40	37.014	116.599	0.4	0.89PB	0.8	58	ACI	1.61		1.14	0.99	1.2	18.2	0.13	20	THIRSTY CANYON
21 22:38:38	36.895	116.807	0.8	-1.00BL	2.0	61	BCI	2.19		2.00	1.59		19.4	0.22	18	BULLFROG
22 22:54:35	36.891	116.819	0.3	-1.00BL	1.2	57	ACI	1.97		1.93	1.95		20.1	0.14	26	BULLFROG
25 15:43: 6	36.941	116.887	0.4	-1.00BL	12.2	69	CCI	1.31		1.36	1.49		13.9	0.16	16	BULLFROG
25 22:34:32	36.893	116.814	0.4	-1.00BL	1.7	57	ACI			1.33	1.63		19.9	0.14	20	BULLFROG
27 0:27:31	36.888	116.820	0.4	-1.00BL	0.8	57	BCI	2.15		2.08	1.86		20.0	0.16	27	BULLFROG
27 17: 4:45	36.902	116.654	0.3	-1.00BL	9.4	69	CCI			1.46	1.66		12.0	0.08	19	BARE MTN
27 22:18:28	36.893	116.811	0.5	-1.00BL	1.2	62	ACI			1.86	1.75	1.9	19.6	0.13	16	BULLFROG
29 22:27:29	36.892	116.814	0.4	-1.00BL	1.0	110	BCI	1.84		1.84	2.07		19.8	0.17	25	BULLFROG
30 19:46:45	36.913	116.824	0.9	-1.00BL	2.6	131	BCI	1.31			1.28		20.3	0.15	13	BULLFROG

91035 01145

1990 LOCAL HYPOCENTER SUMMARY - SGB CHEMICAL EXPLOSIONS

DATE - TIME (UTC)	LATITUDE (DEG. N)	LONGITUDE (DEG. W)	STAND ERROR H(KM)	DEPTH (KM)	STAND ERROR Z(KM)	AZI GAP (DEG)	QQD 12S	MAGNITUDE ESTIMATES Mco	Md	MLh	MLv	MLc	DEL-MIN (KM)	RMS RES. (SEC)	#N PH.	U.S.G.S. QUADRANGLE
JUL 1 20: 7:15	36.939	116.884	0.3	-1.00BL	9.4	100	CCI	1.29			1.38		14.2	0.11	13	BULLFROG
2 22:57:28	36.895	116.815	0.5	-1.00BL	2.3	62	BCI	2.06		1.93	1.69		20.0	0.15	15	BULLFROG
3 0:44:26	35.603	115.553	3.0	-1.00BL	30.0	253	CDI	2.05		2.13	1.80		79.5	0.19	10	CLARK MTN
3 22:43:33	36.889	116.820	0.6	-1.00BL	1.4	69	BCI	1.58		1.51	1.65		20.0	0.17	15	BULLFROG
4 16:55:56	36.899	116.831	0.5	-1.00BL	15.1	112	CCI				0.79		20.4	0.12	9	BULLFROG
5 17:58:46	36.904	116.656	0.4	-1.00BL	13.5	134	CCI				1.41		12.2	0.08	13	BARE MTN
5 22:15:27	36.894	116.815	0.5	-1.00BL	1.2	70	ACI	1.95		2.06	1.82	2.0	20.0	0.15	16	BULLFROG
5 23:30:42	35.604	115.552	3.1	-1.00BL	30.0	253	CDI			1.90	1.57		79.5	0.20	10	CLARK MTN
6 21:57:27	36.894	116.817	0.5	-1.00BL	1.2	69	ACI	1.96		2.07	1.73		20.1	0.14	15	BULLFROG
7 21:10:39	36.942	116.884	0.4	-1.00BL	0.7	73	ACI	1.48		1.34	1.48		14.1	0.10	14	BULLFROG
9 0:38:32	36.892	116.838	0.7	-0.64BL	17.9	115	CCA		1.70				20.2	0.15	11	BULLFROG
9 21:26:59	36.377	114.907	1.1	-1.00BL	6.1	159	CCI	1.66		1.99	1.79		26.9	0.18	11	DRY LAKE
9 22:26:24	36.897	116.817	0.5	-1.00BL	1.2	70	BCI	1.86		1.88	1.82		20.3	0.16	15	BULLFROG
10 23:42:40	36.895	116.815	0.4	-1.00BL	1.3	62	ACI	2.15			1.77		20.0	0.13	20	BULLFROG
11 22:17:22	36.893	116.820	0.4	-1.00BL	1.3	69	ACI	2.09		2.16	1.68		20.3	0.13	15	BULLFROG
12 18: 6: 3	36.903	116.651	0.6	-1.00BL	19.2	54	CCI				1.49		12.0	0.14	17	BARE MTN
12 21:36:58	36.916	116.823	1.1	-1.00BL	2.1	154	BCI	1.23			0.95		20.3	0.19	14	BULLFROG
12 23: 4: 7	35.636	115.565	4.0	-1.00BL	30.0	221	CDI			2.02	1.85		75.9	0.41	13	CLARK MTN
13 22:16:48	38.347	117.344	2.7	-1.00BL	18.0	249	CDI			1.60	1.45		71.8	0.20	12	SAN ANTONIA
14 0:32:12	36.891	116.815	0.6	-1.00BL	2.1	69	BCI	2.16			1.70	2.3	19.8	0.14	14	BULLFROG
16 23:17:26	36.895	116.817	0.5	-1.00BL	1.3	70	ACI	2.02		2.07	1.81		20.1	0.12	15	BULLFROG
17 22:25: 3	38.307	117.314	2.8	-1.00BL	30.0	243	CDI	1.83		1.80	1.51		67.6	0.25	13	SAN ANTONIA
17 22:53:26	36.892	116.816	0.7	-1.00BL	1.4	188	ADI	2.08		2.13	1.94	2.0	21.9	0.14	19	BULLFROG
19 21:35:57	36.900	116.654	0.5	-1.00BL	8.8	168	CCI	1.34			1.35	1.9	17.8	0.10	9	BARE MTN
19 22:32:28	36.894	116.821	1.0	-1.00BL	2.3	188	BCI	1.89		1.95	1.79		21.5	0.17	12	BULLFROG
20 20:21:56	36.914	116.828	0.8	-1.00BL	2.0	131	ACI				1.11		19.9	0.15	14	BULLFROG
20 22:30:32	36.891	116.814	0.6	-1.00BL	2.2	69	BCI	2.01		1.97	1.70	2.0	19.7	0.14	14	BULLFROG
23 22:19:26	36.899	116.815	0.4	-1.00BL	12.4	70	CCI	2.07		2.13	1.81		20.3	0.12	13	BULLFROG
23 23:26:52	35.625	115.568	2.9	-1.00BL	30.0	222	CDI				1.57		76.8	0.31	12	CLARK MTN
24 18:48:56	36.905	116.829	0.5	-1.00BL	14.5	84	CCI				0.87		20.3	0.19	13	BULLFROG
24 22:20:39	36.891	116.819	0.5	-1.00BL	1.5	69	BCI	1.85		1.84	1.77		20.1	0.17	15	BULLFROG
25 16:41:53	36.912	116.824	1.0	-1.00BL	1.9	131	BCI	1.18			0.93		20.4	0.19	15	BULLFROG
25 17:46:46	35.947	115.226	0.9	-1.54PB	1.1	177	BCI	1.29		1.68	1.95	2.6	42.6	0.18	14	SLOAN
25 22:18:25	36.892	116.821	0.6	-1.00BL	1.7	69	BCI	2.05		2.15	1.71	2.0	20.3	0.18	15	BULLFROG
26 18:11:29	36.908	116.645	0.5	-1.00BL	16.8	55	CCI	1.34		1.33	1.40		11.8	0.17	23	BARE MTN
26 21: 9:22	36.901	116.828	0.8	-1.00BL	1.7	111	BCI	1.23		0.73	0.88		20.5	0.19	14	BULLFROG
26 22:14:24	36.898	116.817	0.5	-1.00BL	1.5	70	ACI	1.91		1.95	1.69	2.1	20.4	0.13	15	BULLFROG
27 23: 2:24	36.896	116.818	0.4	-1.00BL	1.1	62	ACI	2.12		2.11	1.80		20.3	0.14	16	BULLFROG
28 21:44: 4	36.894	116.816	0.6	-1.00BL	1.4	70	BCI	2.16			1.81	2.2	20.0	0.15	15	BULLFROG
30 22:24:28	38.345	117.319	2.8	-1.00BL	30.0	248	CDI	1.95		1.75	1.77		71.8	0.18	10	SAN ANTONIA
30 23:49:24	36.890	116.816	0.6	-1.00BL	1.6	69	ACI	2.13		2.23	1.73		19.8	0.14	15	BULLFROG
31 22:38:23	36.887	116.816	0.5	-1.00BL	1.3	63	ACI	1.63		1.88	1.59		19.6	0.15	16	BULLFROG
31 22:58: 6	36.732	115.767	1.4	-1.65PB	1.2	275	BDI				0.88	1.2	5.7	0.07	6	MERCURY NE
31 22:58:33	36.760	115.738	3.1	1.69PB	5.7	220	CDI			0.72	1.05		9.8	0.17	7	QUARTZ PEAK

9 1 0 3 5 0 1 4 6

1990 LOCAL HYPOCENTER SUMMARY - SGB CHEMICAL EXPLOSIONS

DATE	TIME (UTC)	LATITUDE (DEG. N)	LONGITUDE (DEG. W)	STAND ERROR H(KM)	DEPTH (KM)	STAND ERROR Z(KM)	AZI GAP (DEG)	QOD 12S	MAGNITUDE ESTIMATES Mcq	Md	MLh	MLv	MLc	DEL-MIN (KM)	RMS RES. (SEC)	#N PH.	U.S.G.S. QUADRANGLE
AUG 1	18: 2:17	36.905	116.654	0.3	-1.000L	10.4	63	CCI				1.42		12.3	0.12	20	BARE MTN
1	23:20:24	36.892	116.818	0.5	-1.000L	1.5	63	ACI			1.82	1.68	1.9	20.1	0.15	16	BULLFROG
1	23:33:30	36.122	115.412	1.1	-1.000L	30.0	152	CCI				1.84	2.1	27.0	0.21	9	BLUE DIAMOND
1	23:39:46	36.675	115.806	1.6	-1.000L	1.8	164	BCI				1.30	0.8	2.1	0.11	8	MERCURY NE
4	0: 7:25	36.890	116.818	0.5	-1.000L	2.2	63	BCI	2.14		2.16	1.69		20.0	0.12	15	BULLFROG
4	20:44: 2	36.904	116.829	0.4	-1.000L	7.7	159	CCI				1.03		20.4	0.11	10	BULLFROG
4	21:53:23	36.893	116.817	0.5	-1.000L	1.3	62	ACI			2.12	1.77		20.0	0.13	13	BULLFROG
6	18:43:60	36.898	116.829	0.7	-1.000L	2.2	81	BCI				1.19		20.6	0.16	14	BULLFROG
6	22:53:23	36.893	116.817	0.5	-1.000L	1.4	62	ACI	2.24			1.69	2.2	20.1	0.14	16	BULLFROG
7	0: 1:30	35.705	115.597	4.1	-1.000L	30.0	241	CDI				1.37		68.2	0.19	7	CLARK MTN
7	21:29:41	36.903	116.651	0.4	-1.000L	1.4	41	ACI	1.37		1.50	1.48	1.8	12.0	0.14	20	BARE MTN
7	22:42:24	36.894	116.816	0.5	-1.000L	1.5	57	ACI	2.18			1.89	2.2	20.0	0.14	17	BULLFROG
8	22:36:43	36.891	116.817	0.6	-1.000L	18.0	79	CCI				1.52		19.9	0.17	13	BULLFROG
9	22:33:23	36.892	116.815	0.4	-1.000L	1.4	57	ACI	2.21		2.16	1.92	2.0	19.9	0.13	17	BULLFROG
10	22:12:31	36.892	116.813	0.4	-1.000L	1.8	56	ACI			1.65	1.52		19.7	0.13	16	BULLFROG
10	22:40:50	35.599	115.561	2.2	-1.000L	30.0	225	CDI			1.43	1.64		79.4	0.19	10	CLARK MTN
11	21:26:30	35.617	115.561	1.5	-1.000L	30.0	223	CDI			1.46	1.41		77.9	0.13	9	CLARK MTN
13	17:48:25	36.214	115.908	2.5	-1.000L	30.0	179	CDI				1.10		24.2	0.18	5	PAHRUMP
13	22: 5:25	36.896	116.809	0.5	-1.000L	1.4	57	ACI			1.67	1.60	1.6	19.7	0.15	17	BULLFROG
14	23:31:52	36.890	116.816	0.6	-1.000L	1.8	78	BCI	1.75			1.83	1.8	19.8	0.15	19	BULLFROG
16	22:29:17	36.900	116.813	0.6	-1.000L	2.7	58	BCI	2.28			1.89		20.2	0.17	16	BULLFROG
16	23:27:44	35.613	115.573	2.3	-1.000L	30.0	223	CDI				1.63		77.5	0.18	8	CLARK MTN
17	0:17:46	36.235	115.490	5.2	-1.000L	30.0	242	DDI				1.73		58.5	0.26	7	LA MADRE MTN
17	22:32: 6	36.888	116.819	0.4	-1.000L	1.2	57	ACI	2.22		2.17	1.82		19.9	0.12	17	BULLFROG
20	18: 5:36	36.904	116.651	0.8	-1.000L	28.9	57	CCI			1.10	1.23		12.0	0.13	14	BARE MTN
20	22:39:56	36.896	116.816	0.5	-1.000L	2.1	57	BCI				1.51	1.9	20.1	0.16	16	BULLFROG
20	23:19: 0	35.606	115.582	1.9	-1.000L	30.0	224	CDI			1.24	1.49		77.5	0.17	11	CLARK MTN
21	16:10:58	36.462	114.495	1.2	-1.54PB	1.4	211	BDI	1.98		2.18	1.62		59.8	0.18	13	***QUAD. NOT LISTED*
22	0:25:23	36.891	116.817	0.5	-1.000L	1.1	57	ACI	2.22		2.24	1.83		19.9	0.14	17	BULLFROG
22	22:36:23	36.894	116.814	0.5	-1.000L	1.5	57	ACI	2.20		2.08	1.76		19.9	0.14	17	BULLFROG
23	18: 7:30	36.901	116.652	0.3	-1.000L	1.4	78	ACI	1.40		1.11	1.18	1.6	11.9	0.11	16	BARE MTN
23	22:26:34	36.891	116.816	0.5	-1.000L	2.3	63	BCI	1.56		1.66	1.47	1.8	19.8	0.12	16	BULLFROG
24	22:33:21	36.892	116.818	0.5	-1.000L	1.9	51	BCI			3.14	1.93	2.0	20.1	0.16	24	BULLFROG
24	23:45:57	35.523	115.595	8.3	-1.000L	30.0	263	DDI				1.72		84.0	0.34	7	CLARK MTN
25	18:36:38	36.905	116.648	0.8	-1.000L	2.2	107	BCI				1.13		11.9	0.12	10	BARE MTN
27	22: 6:20	36.897	116.817	0.4	-1.000L	0.9	47	BCI		1.91		1.72		20.3	0.21	39	BULLFROG
28	22:45:19	36.898	116.808	0.4	-1.000L	1.6	78	ACI	1.70		2.74	1.68		19.7	0.15	22	BULLFROG
29	18: 6: 2	36.907	116.656	0.5	-1.000L	19.1	79	CCI				1.56		12.6	0.12	14	BARE MTN
29	22:27:17	35.546	115.599	4.4	-1.000L	30.0	261	DDI				1.54		81.7	0.38	6	CLARK MTN
29	22:40:19	36.893	116.817	0.4	-1.000L	1.9	79	ACI	2.41	1.99		1.78		20.1	0.15	23	BULLFROG
30	22: 8:21	36.893	116.816	0.5	-1.000L	5.9	81	CCI	1.64		2.51	1.98		20.0	0.17	22	BULLFROG
30	22:27:10	35.646	115.551	7.6	0.000L	30.0	247	DDI				1.91		74.8	0.24	6	CLARK MTN
31	22:10:20	36.894	116.814	0.4	-1.000L	1.1	57	ACI	1.90		1.96		2.0	19.9	0.13	21	BULLFROG
SEP 4	14:49:13	36.049	117.918	5.0	0.000L	4.7	275	CDI			1.58			82.8	0.23	13	HAIWEE RESERVOIR

91035 01147

1990 LOCAL HYPOCENTER SUMMARY - SGB CHEMICAL EXPLOSIONS

DATE (UTC)	TIME	LATITUDE (DEG. N)	LONGITUDE (DEG. W)	STAND ERROR H(KM)	DEPTH (KM)	STAND ERROR Z(KM)	AZI GAP (DEG)	QQQ 12S	MAGNITUDE ESTIMATES Mco	Md	MLh	MLv	MLc	DEL-MIN (KM)	RMS RES. (SEC)	#N PH.	U.S.G.S. QUADRANGLE
SEP 4	23:15:20	36.892	116.816	0.3	-1.00BL	0.7	46	BCI	2.07			2.07	2.5	20.0	0.16	50	BULLFROG
5	19:15:23	37.780	117.841	8.4	-1.60PB	4.2	274	DOI				1.26		7.9	0.24	6	RHYOLITE RIDGE
5	22:59:20	38.426	116.924	5.2	0.00BL	5.0	249	DOI				2.05		47.7	0.67	12	***QUAD. NOT LISTED
5	23:46:10	36.888	116.818	0.4	-1.00BL	1.4	78	ACI				1.93		19.8	0.15	25	BULLFROG
6	17:51:58	38.623	117.861	3.7	7.00PB	7.7	287	DOI				1.93		101.0	0.30	7	***QUAD. NOT LISTED*
6	22:31:19	36.897	116.819	0.4	-1.00BL	1.3	58	BCI	2.27			1.95	2.2	20.5	0.20	20	BULLFROG
7	18: 3:12	35.873	117.829	5.4	-1.00BL	8.5	296	DOI	2.85			2.51		87.4	0.19	19	LITTLE LAKE
7	21:54:33	36.155	115.357	4.2	-1.00BL	30.0	152	CCI				1.55	2.1	27.6	0.48	7	BLUE DIAMOND
7	21:58: 2	35.783	115.717	3.7	2.72*	—	265	DOI				1.75		54.9	0.46	9	SHENANDOAH
7	22:21:40	36.894	116.818	0.4	-1.00BL	1.6	80	BCI				1.98	2.6	20.2	0.16	25	BULLFROG
10	22:24:18	36.896	116.813	0.5	-1.00BL	1.4	54	BCI	1.61			1.73	1.9	19.9	0.20	26	BULLFROG
11	18:12:24	36.898	116.810	0.4	-1.00BL	1.2	120	ACI	2.02			1.82	1.7	19.9	0.12	20	BULLFROG
11	18:48:34	36.784	116.252	0.4	0.44PB	0.4	117	ABI	1.31			0.83		4.9	0.11	13	JACKASS FLATS
11	22:22:29	36.897	116.877	0.6	-1.00BL	1.0	85	BCI	1.68	1.27		1.23		17.0	0.24	20	BULLFROG
12	22:14:21	36.898	116.818	0.3	-1.00BL	1.1	120	ACI				2.13		19.8	0.10	16	BULLFROG
12	23:39:34	35.714	115.542	4.9	-1.00BL	30.0	211	DOI			1.38	1.63		67.4	0.53	12	CLARK MTN
13	22:17:18	36.900	116.810	0.4	-1.00BL	1.4	78	ACI	2.05			2.02		20.0	0.12	19	BULLFROG
14	21:57:17	36.899	116.812	0.3	-1.00BL	12.1	120	CCI	2.18				1.7	20.1	0.11	16	BULLFROG
17	22:32:17	36.892	116.811	0.4	-1.00BL	1.3	79	BCI	1.72			1.92		19.6	0.16	23	BULLFROG
17	22:36: 6	36.903	116.654	0.6	-1.00BL	2.0	78	BCI				1.10		12.0	0.14	14	BARE MTN
17	23:23:48	35.646	115.554	3.4	-1.00BL	30.0	248	DOI				1.51		74.9	0.30	6	CLARK MTN
18	14:41: 7	38.125	117.880	4.9	0.00BL	4.1	263	CDI			1.57	1.96		46.0	0.23	11	ROCK HILL
19	18: 7:56	35.918	115.249	2.0	-1.00BL	1.4	196	CDI	1.94			1.77		44.6	0.40	8	SLOAN
19	22:26:19	36.896	116.814	0.4	-1.00BL	1.1	79	ACI	1.78			1.94		20.0	0.14	21	BULLFROG
20	18:39: 7	36.410	114.858	1.1	-1.00BL	6.4	239	CDI	1.31			1.50		29.1	0.11	5	DRY LAKE
20	22:13:11	36.891	116.817	0.4	-1.00BL	1.3	68	BCI	2.05		1.90	1.98	2.4	19.9	0.17	26	BULLFROG
21	22:14:16	36.897	116.813	0.5	-1.00BL	1.4	79	BCI	1.93			2.18	1.8	20.0	0.18	22	BULLFROG
23	0:12:42	37.642	116.197	6.1	-1.00BL	16.4	188	DOI				1.20		19.7	0.07	5	BELTED PEAK
24	22:28:16	36.895	116.816	0.5	-1.00BL	1.3	110	ACI	2.50			1.80	2.5	20.1	0.13	19	BULLFROG
25	19:35:36	38.211	116.193	1.7	0.22PB	1.8	194	BDI	1.34			1.80		21.5	0.28	11	TWIN SPRING
25	22:57:25	36.899	116.809	0.5	-1.00BL	1.8	168	ACI				1.57		19.8	0.15	18	BULLFROG
26	0:23:41	35.529	115.556	—	-1.00BL	—	227	DOI				1.10		0.2	7.21	4	Quad not listed
27	7:16:13	38.230	116.214	2.1	0.00BL	3.9	216	CDI	2.36					19.5	0.31	19	TWIN SPRINGS SLOUGH
28	17:18: 2	36.907	116.871	1.2	8.25PB	4.7	86	CCI	1.71			1.24		16.8	0.33	15	BULLFROG
28	22:10:16	36.898	116.810	0.5	-1.00BL	1.4	168	BCI	1.78			1.92	2.5	19.9	0.16	19	BULLFROG
28	22:41:53	36.905	116.651	0.6	-1.00BL	1.5	78	ACI	2.43			1.51	1.7	12.1	0.14	13	BARE MTN
OCT 2	4:24:19	38.239	116.183	3.0	0.00BL	2.9	218	DOI	1.59			1.61		22.3	0.50	13	TWIN SPRINGS SLOUGH
3	22:27:43	36.896	116.813	0.7	-1.00BL	1.3	79	CCI	1.99				1.7	20.0	0.35	33	BULLFROG
4	22: 6:11	36.200	115.334	2.8	2.38*	—	161	CCI	2.62			2.17		26.3	0.32	7	BLUE DIAMOND NE
4	22:33:33	36.890	116.809	0.9	-1.00BL	1.6	70	CCI	2.18			1.90		19.3	0.40	21	BULLFROG
6	19: 6:49	35.993	115.714	1.4	-1.67PB	1.5	189	CDI	2.13			2.00	2.3	38.0	0.39	21	SHENANDOAH PEAK
12	22: 2:10	36.891	116.816	0.5	-1.00BL	1.0	51	BCI	2.24			1.93	2.0	19.8	0.22	34	BULLFROG
12	22:40:47	36.909	116.657	0.3	-1.00BL	1.2	83	BCI	2.08			1.38	1.9	12.7	0.20	14	BARE MTN
16	22:15:12	36.895	116.813	0.5	-1.00BL	1.2	109	BCI	1.90			2.16	2.0	19.9	0.17	24	BULLFROG

91035 01148

1990 LOCAL HYPOCENTER SUMMARY - SGB CHEMICAL EXPLOSIONS

DATE - TIME (UTC)	LATITUDE (DEG. N)	LONGITUDE (DEG. W)	STAND ERROR H(KM)	DEPTH (KM)	STAND ERROR Z(KM)	AZI GAP (DEG)	QQQ 12S	MAGNITUDE ESTIMATES Mco	Md	MLh	MLv	MLc	DEL-MIN (KM)	RMS RES. (SEC)	#N PH.	U.S.G.S. QUADRANGLE
OCT 18 23: 9:22	36.892	116.812	0.7	-1.96PB	1.9	161	ACI	2.50			1.75	1.9	19.6	0.14	15	BULLFROG
20 22: 0:21	36.900	116.818	0.5	11.08PB	3.1	82	BBI	2.00			2.02	2.1	20.6	0.09	11	BULLFROG
22 2:55:43	36.839	115.914	1.1	4.87PB	5.4	202	CDI	1.56			1.39	1.3	16.3	0.12	10	FRENCHMAN FLAT
23 22:14: 8	36.896	116.818	0.4	0.00BL	2.5	122	BBI	2.23			1.55	1.5	20.3	0.08	11	BULLFROG
24 22:12:10	36.895	116.821	0.4	9.46PB	2.4	124	BCI	2.48			1.85	2.0	20.5	0.07	12	BULLFROG
25 22: 9: 8	36.898	116.815	0.4	8.65PB	3.1	121	BCI	1.96			1.74	1.9	20.2	0.08	12	BULLFROG
26 22: 8: 9	36.900	116.815	0.6	7.17PB	6.4	121	CCI	2.46			1.45	2.1	20.3	0.06	11	BULLFROG
27 19: 0:27	36.893	116.822	0.4	9.60PB	2.8	124	BCI	2.20			1.69	1.7	20.4	0.07	11	BULLFROG
29 23: 3:24	36.899	116.817	0.4	10.74PB	2.1	121	BBI	1.86			1.58	1.7	20.4	0.07	12	BULLFROG
30 23: 9:26	36.899	116.812	0.6	0.96PB	1.5	108	ACI	2.47			1.89	2.0	20.1	0.13	14	BULLFROG
31 23:14:15	36.897	116.819	0.4	9.70PB	2.2	122	BCI	2.68			1.81	2.[illegible]	20.4	0.08	13	BULLFROG
NOV 1 23: 9:14	36.898	116.822	0.5	-1.00BL	0.9	123	ACI	2.42			1.64	2.0	20.7	0.13	13	BULLFROG
2 19:25: 8	36.919	116.675	1.3	1.21PB	3.3	259	BDI	2.02		1.17	1.78	1.8	14.3	0.11	9	BARE MTN-blast
2 22:51: 5	36.894	116.816	0.4	-1.00BL	0.8	122	ACI	2.38			1.78	1.8	20.1	0.13	14	BULLFROG
5 23:12:45	36.895	116.816	0.3	-1.00BL	1.1	122	ACI	2.45		1.89		2.0	20.1	0.11	15	BULLFROG
6 23:29:48	36.895	116.812	0.6	-1.00BL	1.6	121	ACI	2.06		1.53	1.65	1.8	19.8	0.14	13	BULLFROG
7 23:23:23	36.900	116.813	0.4	-1.00BL	1.1	120	ACI	2.15		1.75	1.75	2.1	20.2	0.09	13	BULLFROG
8 23:18:12	36.895	116.811	0.4	-1.00BL	0.8	121	ACI	2.12		1.54	1.82	2.0	19.8	0.12	13	BULLFROG
9 23: 1:17	36.897	116.815	0.6	-1.00BL	1.5	121	ACI	2.75			1.90	2.0	20.1	0.12	12	BULLFROG
12 23: 9:12	36.899	116.814	0.5	-1.00BL	1.4	120	ACI	2.37			1.71	2.0	20.2	0.13	14	BULLFROG
13 23: 5:22	36.893	116.814	0.5	-1.00BL	1.0	122	BCI	2.58			1.70	2.0	19.8	0.17	14	BULLFROG
14 23:10:45	36.890	116.821	0.3	-1.00BL	0.6	125	ACI	2.76				2.0	20.2	0.09	14	BULLFROG
15 23: 6:12	36.895	116.814	0.4	-1.00BL	0.9	122	ACI	2.40			1.96	2.1	20.0	0.10	12	BULLFROG
16 23: 6:11	36.898	116.812	0.4	-1.00BL	1.1	120	ACI	2.05		1.35	1.74	2.0	20.0	0.10	13	BULLFROG
17 23: 2:12	36.895	116.813	0.6	-1.00BL	1.5	121	ACI	2.36			1.68	1.9	19.9	0.15	13	BULLFROG
19 23: 7:27	36.889	116.818	0.4	-1.00BL	0.7	125	ACI	2.28			1.83	2.1	19.9	0.10	13	BULLFROG
20 23:17: 8	36.891	116.812	0.5	-1.00BL	1.6	109	BCI		1.77				19.6	0.18	20	BULLFROG
21 23:15: 9	36.897	116.811	0.4	-1.00BL	0.8	120	BCI	2.30			1.23	1.9	19.9	0.19	15	BULLFROG
22 19:16:21	36.889	116.819	0.4	-1.00BL	0.6	125	ACI	2.06			1.45	1.8	19.9	0.13	16	BULLFROG
23 23: 4: 7	36.898	116.830	0.4	-1.00BL	0.6	125	BCI	2.30		1.63	1.80	2.1	20.6	0.17	16	BULLFROG
24 22:38:18	36.900	116.827	0.6	-1.00BL	1.0	124	BCI	2.05		1.64	1.77	2.0	20.7	0.17	15	BULLFROG
26 23:14: 7	36.895	116.821	0.7	-1.00BL	1.1	124	BCI	2.41			1.69	1.8	20.5	0.22	15	BULLFROG
27 23:17: 7	36.900	116.812	0.4	-1.00BL	0.9	120	BCI	2.45				2.0	20.1	0.16	15	BULLFROG
29 23:23:58	36.892	116.817	0.6	-1.00BL	1.4	123	ACI	2.57		2.37	2.04	2.1	20.0	0.14	13	BULLFROG
30 20:37:46	36.922	116.676	0.8	-1.10BL	0.8	227	ADI	1.71			1.26	1.3	14.6	0.11	12	BARE MTN
30 23:24:36	36.895	116.818	0.5	-1.00BL	1.0	123	BCI	2.32		1.66	2.03	2.0	20.3	0.16	15	BULLFROG
DEC 3 23:21:12	36.897	116.816	0.4	-1.00BL	0.7	122	ACI	2.25		1.60	2.04	2.1	20.3	0.12	15	BULLFROG
4 23: 8:29	36.839	116.815	0.3	-1.00BL	0.6	121	ACI	2.31			1.82	2.0	20.3	0.12	15	BULLFROG
5 23:22:22	36.896	116.819	0.5	-1.00BL	0.8	123	BCI	2.19			1.85	1.9	20.4	0.21	15	BULLFROG
6 23:53:42	36.891	116.818	0.4	-1.00BL	0.8	124	ACI	2.44		1.60	1.68	1.8	20.0	0.12	14	BULLFROG
7 23:15:3[illegible]	36.895	116.812	0.5	-1.00BL	1.1	121	ACI	2.42			1.77	1.9	19.8	0.13	13	BULLFROG
10 18: 4:33	36.922	116.674	1.1	-1.00BL	1.1	260	BDI	1.59		0.87	0.95		14.6	0.09	11	BARE MTN
11 0:15: 3	36.900	116.819	0.5	-1.00BL	0.9	121	BCI	2.14		1.77	1.75	1.8	20.6	0.23	14	BULLFROG
11 23:18: 3	36.908	116.810	0.5	-1.37BL	11.9	155	CCI		1.88				20.5	0.12	13	BULLFROG

91035 0149

1990 LOCAL HYPOCENTER SUMMARY - SGB CHEMICAL EXPLOSIONS

DATE - TIME (UTC)	LATITUDE (DEG. N)	LONGITUDE (DEG. W)	STAND ERROR H(KM)	DEPTH (KM)	STAND ERROR Z(KM)	AZI GAP (DEG)	QOD 12S	MAGNITUDE ESTIMATES Mca	Md	MLh	MLv	MLc	DEL-MIN (KM)	RMS RES. (SEC)	#N PH.	U.S.G.S. QUADRANGLE
DEC 12 17: 3:34	36.951	116.694	0.5	6.83PB	2.6	113	BCI	1.31			0.92		18.1	0.12	16	BARE MTN
12 23: 2:13	36.901	116.813	0.5	-1.00BL	1.4	119	ACI	2.55				1.9	20.2	0.14	13	BULLFROG
13 23: 5:27	36.893	116.823	0.4	-1.00BL	0.7	125	ACI	2.23		1.57	2.16	2.0	20.5	0.15	16	BULLFROG
14 20:30:40	36.952	116.693	0.2	2.87PB	1.9	113	ACI	2.46			1.69	2.0	18.1	0.09	12	BARE MTN
14 23:43:15	36.890	116.817	0.3	-1.00BL	0.7	124	ACI	2.25		1.89	1.97	2.2	19.9	0.09	13	BULLFROG
15 0:57:57	36.951	116.687	0.2	4.10PB	2.5	115	BCI	1.94		1.51		2.0	17.6	0.05	17	BARE MTN
15 0:58:40	36.948	116.692	0.4	5.68PB	2.3	159	BCI	1.52			1.09		17.8	0.07	12	BARE MTN
15 1: 0:20	36.944	116.697	1.3	5.27PB	5.5	195	CDI	1.23			0.78		17.5	0.17	12	BARE MTN
15 16:55:18	36.936	116.683	1.8	8.68PB	2.9	299	BDI	1.40			1.07	1.0	16.3	0.10	10	BARE MTN
15 21:47: 8	36.944	116.692	1.5	5.08PB	5.6	236	CDI	1.06			0.69		17.3	0.10	10	BARE MTN
15 23:24:33	36.894	116.811	0.5	-1.00BL	1.3	121	ACI	2.03		1.64	1.75	1.8	19.7	0.14	13	BULLFROG
16 11:27:18	36.949	116.695	0.8	1.86PB	1.4	193	ADI	1.17			0.62		13.0	0.13	12	BARE MTN
17 3:38:38	36.951	116.691	0.3	5.04PB	2.1	115	BCI	1.30			1.20		18.0	0.06	10	BARE MTN
17 11:42:59	36.952	116.690	0.5	1.88PB	1.0	189	ADI	1.51			1.31	1.0	17.9	0.06	12	BARE MTN
17 23:11:22	36.897	116.811	0.5	-1.00BL	1.0	120	ACI	2.25		1.52	1.88	1.6	19.8	0.15	15	BULLFROG
18 19:58:53	36.944	116.697	1.6	4.01PB	10.8	237	CDI	1.11			0.44		17.5	0.13	12	BARE MTN
18 23: 1:18	36.895	116.814	0.4	-1.00BL	0.8	122	ACI	2.06		1.54	1.57	2.0	20.0	0.13	15	BULLFROG
20 0:28:29	36.897	116.812	0.5	-1.00BL	1.0	120	BCI	2.12		1.83		2.0	20.0	0.17	13	BULLFROG
20 18:52: 3	36.907	116.869	1.2	-2.03PB	1.1	254	BDI	1.67			1.03	1.1	12.9	0.07	8	BARE MTN
20 23:19:60	36.893	116.814	0.5	-1.00BL	0.8	122	BCI	2.28		1.59		2.0	19.8	0.17	17	BULLFROG
21 23:36: 5	36.896	116.814	0.4	-1.00BL	0.7	121	ACI	2.24		1.52	1.70	2.0	20.0	0.12	15	BULLFROG
26 22:27:41	36.902	116.833	0.8	0.00BL	1.2	161	BCI	1.16			0.83		20.1	0.15	11	BULLFROG
26 23: 6: 0	36.897	116.822	0.5	-1.00BL	0.8	123	BCI	2.22		1.72	1.83	1.8	20.7	0.18	17	BULLFROG
27 23:38:59	36.901	116.812	0.5	-1.00BL	0.8	119	BCI	2.57			1.99	2.0	20.2	0.16	16	BULLFROG
31 23:17:56	36.900	116.814	0.4	-1.00BL	0.7	120	BCI	2.04		1.52	1.81	1.8	20.2	0.17	16	BULLFROG

01035 01150

Appendix C

Nuclear device tests and low-frequency shallow seismicity in the NTS, 1990

Hypocenter data for announced Nevada Test Site nuclear device tests occurring in 1990 are listed in Table C1. Hypocenter parameters are listed as they are reported to the National Earthquake Information Center (NEIC) by the U. S. Department of Energy. Magnitude estimates are provided by Berkeley Seismographic Laboratory or by the NEIC. NTS nuclear detonation ground motions recorded at SGBSN stations are generally well beyond the seismograph dynamic range; thus, only initial P-wave arrival times can be reliably scaled from SGBSN seismograms of nuclear tests. The epicenters of the tests listed in Table C1 are plotted as octogons in Figure C1, along with epicenters of located induced seismicity, plotted with the symbol "L."

Relatively high levels of seismicity are regularly recorded by SGBSN stations for periods ranging from hours to days following NTS nuclear device tests. The seismicity listed in Appendix C consists of events having characteristically lower-frequency seismic P coda and S coda than that of the vast majority of earthquakes in the SGB. Most of the low-frequency activity can be associated with nuclear device testing at Pahute Mesa, Yucca Flat, and in a few instances, at Rainier Mesa. Some of these events may be identified as *the* cavity collapses of given tests, although, in general, the heightened level of post-test seismicity often continues for days, with no single event having clearly greater magnitude, as determined from SGBSN seismograms, than many others in its vicinity. The grouping of these post-test events into Appendix C is based on the visual appearance of their seismic coda, and on their spatial and, to a lesser degree, temporal association with tests. Figure C2 is an example of four SGBSN seismograms of an aftershock (or collapse) at Silent Canyon Caldera. A working hypothesis for the lower-than-average frequency content for NTS test aftershock seismograms is that *all* of the aftershocks originate at very shallow depths, where the seismic attenuation of rock is very high, due to relatively low confining pressure.

The majority of post-test seismicity is not routinely located by SGBSN staff, but the seimic data are permanently archived on magnetic tapes. A list of event times for archived low-frequency NTS seismicity that has not been analysed for hypocenter parameters is also included in the latter part of Appendix C.

A few low-frequency events that are not located at NTS are included in Appendix C, because their seismic coda appears more similar to post-test, collapse-like seismicity than to earthquake coda. Many of these are undoubtedly blasts in unconsolidated alluvium or intensely fractured tuff. The verification that other explanations of these phenomena are invaiid is left to future investigation.

Table C1. Announced nuclear device tests at Nevada Test Site in the calendar year 1990.

YRMODA	HR MN SECND UTC	M_L (SRC)[1]	Latitude (°N)	Longitude (°W)	Depth (km)	NAME
900310	16 00 0.83	5.1 BRK	37.1125	116.0552	-0.77	METROPOLIS
900613	16 00 0.01	5.6 BRK	37.2616	116.4201	-1.28	BULLION
900621	18 15 0.00	4.1 BRK	36.9928	116.0045	-0.90	AUSTIN
900725	15 00 0.06	4.8 NEIC	37.2069	116.2143	-1.84	MINERAL QUARRY
901012	17 30 0.08	5.4 BRK	37.2479	116.4942	-1.30	TENABO
901114	19 17 0.71	5.1 BRK	37.2274	116.3712	-1.46	HOUSTON

[1] SRC: BRK=Seismographic Laboratory, Berkeley, California; NEIC= National Earthquake Information Center, Golden, Colorado.

9103500/151

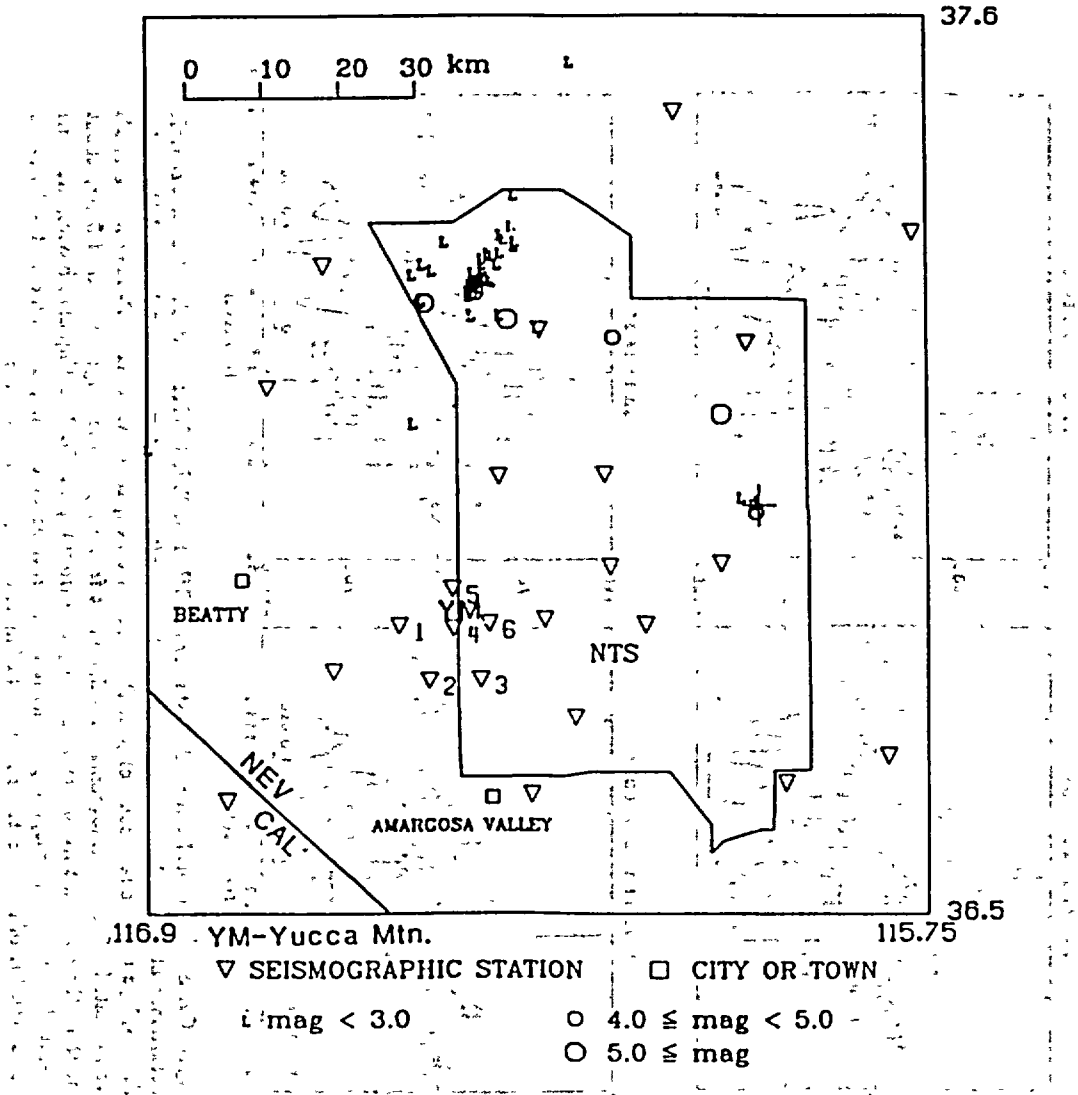

Figure C1. Epicenters for announced NTS nuclear device tests detonated during the calendar year 1990 are shown in map view (octogon symbols), along with some nuclear-testing-induced activity ("L" symbols). Location uncertainty of the "Ls" is high, due to low signal-to-noise ratios in the seismograms of SGBSN instruments that record the collapses.

9 1 0 3 5 0 1 5 2
9100350 0152

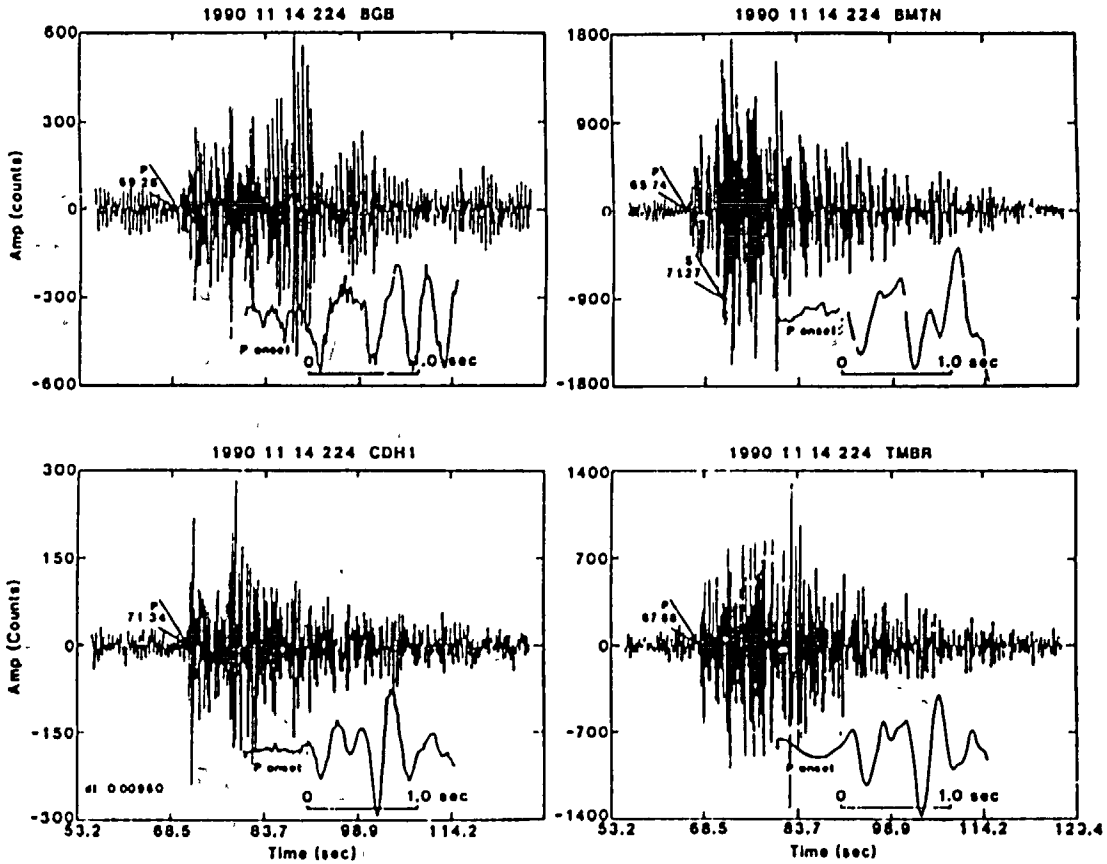

Figure C2. Seismograms from SGBSN stations BGB, BMTN, CDH1, and TMBR for a seismic disturbance at Silent Canyon, NTS, about 33 hours after the detonation of "Tenabo." Each plot also displays about one second of post-P record on an expanded time axis. P-wave first arrivals are indicated. These seismograms have dominant frequency in the neighborhood of 3 Hz, about one-third the dominant frequency of seismograms from typical SGB earthquakes having the same magnitude. They also display prominant reverberations or beating, and difficult-to-observe S onsets Neither of these features is typical of most earthquake seismograms.

3 1 0 3 5 0 1 5 3

1990 LOCAL HYPOCENTER SUMMARY - SGB LOW-FREQUENCY PHENOMENA

DATE - TIME (UTC)	LATITUDE (DEG. N)	LONGITUDE (DEG. W)	STAND ERROR H(KM)	DEPTH (KM)	STAND ERROR Z(KM)	AZI GAP (DEG)	QQQ 12S	MAGNITUDE ESTIMATES Mca	Md	MLh	MLv	MLc	DEL-MIN (KM)	RMS RES. (SEC)	#N PH.	U.S.G.S. QUADRANGLE
FEB 18 17: 8: 9	37.258	116.421	2.1	-1.35	2.3	179	BCI			1.43			9.9	0.28	10	SILENT BUTTE
MAR 4 15:47:51	37.286	116.481	5.0	11.17•	—	207	DDI				1.39		14.1	0.29	8	SILENT BUTTE
4 15:53:49	37.281	116.510	0.7	0.46•	—	186	CDI				1.37		11.6	0.11	14	TRAIL RIDGE
22 7:46:41	37.300	116.407	1.0	3.00	3.6	201	BDI						12.1	0.07	8	SILENT BUTTE
22 9: 8:53	37.324	116.375	2.7	6.27	2.3	258	CDI	1.77		1.44			13.0	0.12	10	SILENT BUTTE
22 13: 8:46	37.321	116.359	2.2	10.78	1.4	263	BDI			1.25			12.2	0.13	11	DEAD HORSE FLAT
22 13:17:14	37.277	116.402	0.9	2.49	2.4	173	BCI						9.9	0.18	16	SILENT BUTTE
22 14:36: 1	37.293	116.385	3.9	7.12	2.7	239	CDI						10.3	0.11	8	SILENT BUTTE
26 12:58:26	37.294	116.495	1.0	-0.44•	—	195	CDI						12.9	0.15	15	SILENT BUTTE
27 15:34:23	37.329	116.380	2.2	6.37	1.9	259	BDI						13.[illegible]	0.09	7	SILENT BUTTE
APR 29 19:14:35	37.626	116.966	11.3	10.85•	—	140	DCI						44.3	2.16	15	CACTUS SPRING
JUN 13 16: 9:37	37.282	116.421	0.7	0.71	1.3	107	BCI	1.81		1.89	1.96	2.2	11.5	0.18	14	SILENT BUTTE
13 18:11:15	37.273	116.410	0.3	0.27	0.6	46	ACI	2.01		1.68	1.75	2.1	10.0	0.12	29	SILENT BUTTE
13 18:21:27	37.293	116.407	1.8	6.57	2.7	231	BDI	1.31		1.37	0.92		11.5	0.19	9	SILENT BUTTE
13 18:29:27	37.287	116.406	3.0	4.37	7.3	227	CDI	0.97		1.30	1.13		10.9	0.17	8	SILENT BUTTE
13 20:12: 9	37.275	116.398	2.1	6.83	3.6	170	BCI	1.78		1.84	1.43	1.4	9.5	0.27	12	SILENT BUTTE
16 1:25:50	37.268	116.425	0.5	-1.14	0.5	115	ACI	1.60		1.53	1.69	1.4	10.8	0.13	15	SILENT BUTTE
17 17:16:28	37.340	116.364	2.5	8.86	9.9	307	CDI				1.13		33.9	0.22	6	DEAD HORSE FLAT
19 12:49:36	37.271	116.414	0.4	-1.00	0.3	161	ACI	1.87		1.81	1.81	2.0	10.2	0.09	18	SILENT BUTTE
19 13: 0:13	37.265	116.421	0.4	-1.46	0.6	75	BCI	2.20		2.20	2.32		10.3	0.15	24	SILENT BUTTE
21 18:25:30	37.000	116.007	0.4	-1.60	1.1	176	ACI	1.88		1.66	1.53	1.8	8.6	0.09	16	YUCCA FLAT
21 18:26:44	37.005	116.000	0.5	-0.92	0.9	179	ACI	1.89			1.82	1.9	9.4	0.10	16	YUCCA FLAT
21 18:33:48	37.002	116.001	0.4	-1.62	0.5	178	ACI				1.42		9.1	0.07	10	YUCCA FLAT
24 14: 0:11	37.009	116.025	0.9	-1.25	1.2	95	BBI				0.93		8.9	0.23	11	YUCCA FLAT
JUL 11 7:27:57	37.249	116.496	0.4	-1.28•	—	94	CCI				1.45		13.6	0.17	13	SCRUGHAM PEAK
11 8:22: 6	37.264	116.411	1.1	-0.02	3.4	88	BBI	1.65			1.40		9.5	0.24	11	SILENT BUTTE
11 8:26:56	37.273	116.408	0.7	2.41	1.9	129	BBI				1.33		9.9	0.18	14	SILENT BUTTE
24 0:11:36	37.273	116.404	0.6	6.70	1.4	131	BBI	1.92		1.42	1.47	1.5	9.7	0.16	15	SILENT BUTTE
24 4:43: 6	37.254	116.426	0.6	-1.88	0.7	115	BCI	1.64		1.65	1.20		10.1	0.16	15	SILENT BUTTE
26 18:26:34	37.231	116.424	1.6	-1.24	1.9	70	DBI			1.57	1.21	1.5	9.1	0.66	17	SCRUGHAM PEAK
26 23:26:32	37.231	116.383	1.7	-0.72	1.5	183	BDI			2.11	1.19		5.5	0.21	14	SCRUGHAM PEAK
29 6:26:56	37.272	116.394	1.6	4.07	5.0	135	CBI			1.20	1.11		8.9	0.37	15	SILENT BUTTE
29 11:14:48	37.272	116.419	1.0	4.24	3.7	124	BCI			1.44	1.36		10.6	0.24	15	SILENT BUTTE
26 18:26:34	37.231	116.424	1.6	-1.24	1.9	70	DBI			1.57	1.21	1.5	9.1	0.66	17	SCRUGHAM PEAK
26 23:26:32	37.231	116.383	1.7	-0.72	1.5	183	BDI			2.11	1.19		5.5	0.21	14	SCRUGHAM PEAK
29 6:26:56	37.272	116.394	1.6	4.07	5.0	135	CBI			1.20	1.11		8.9	0.37	15	SILENT BUTTE
29 11:14:48	37.272	116.419	1.0	4.24	3.7	124	BCI			1.44	1.36		10.6	0.24	15	SILENT BUTTE

9 1 0 3 5 0 1 5 4

1990 LOCAL HYPOCENTER SUMMARY - SGB LOW-FREQUENCY PHENOMENA

DATE - TIME (UTC)	LATITUDE (DEG. N)	LONGITUDE (DEG. W)	STAND ERROR H(KM)	DEPTH (KM)	STAND ERROR Z(KM)	AZI GAP (DEG)	QQQ 12S	MAGNITUDE ESTIMATES Mca	Md	MLh	MLv	MLc	DEL-MIN (KM)	RMS RES. (SEC)	#N PH.	U.S.G.S. QUADRANGLE
AUG 5 10:50:42	37.260	116.428	0.3	-1.73	0.4	81	ACI			1.96	1.10		10.5	0.11	21	SILENT BUTTE
11 4:12:17	37.265	116.411	1.0	5.58	2.0	84	BBI			1.74	1.19		9.6	0.23	17	SILENT BUTTE
12 9:26: 4	37.379	116.360	2.6	4.75	10.1	166	CCI			1.62	1.23		18.5	0.29	12	SILENT CANYON NE
14 10:25:21	37.267	116.420	0.5	4.28	2.4	56	BCI			1.60	1.62		10.4	0.15	19	SILENT BUTTE
28 23:47:18	37.321	116.462	3.5	5.92•	—	210	CDI						16.1	0.38	8	SILENT BUTTE
29 15:31:30	37.276	116.410	0.4	-1.41	0.4	133	ACI	1.38		1.32	0.94	1.4	10.3	0.05	7	SILENT BUTTE
SEP 5 5:59:50	37.307	116.381	2.9	5.73	4.3	248	CDI			1.61			11.5	0.12	7	SILENT BUTTE
7 5:54:20	37.274	116.416	4.8	-0.66•	—	187	CDI	1.51			1.04		10.5	0.27	6	SILENT BUTTE
7 7:14:41	37.266	116.418	1.3	-1.65	1.1	206	BDI						10.1	0.07	7	SILENT BUTTE
12 6:31:21	37.303	116.393	3.8	5.75	8.8	241	CDI	1.35			1.01		11.6	0.21	7	SILENT BUTTE
16 8:28:45	37.306	116.399	7.0	10.92	5.3	241	DDI	2.23			1.11	1.6	12.2	0.37	8	SILENT BUTTE
19 20:40: 6	37.315	116.360	1.6	8.24	2.8	255	BDI				1.03	1.5	11.7	0.08	6	DEAD HORSE FLAT
29 1:56:56	37.068	116.898	—	4.01•	—	345	DDI						40.4	2.00	5	SPRINGDALE
30 11:19:39	37.293	116.495	12.4	11.86•	—	134	DBI	1.99			1.36	1.5	12.9	1.51	8	SILENT BUTTE
OCT 3 16:34:46	37.542	116.276	8.9	12.45	6.0	248	DDI	2.13			1.51		36.7	0.87	14	QUARTZITE MTN
11 13:56:20	37.100	116.509	7.4	1.26•	—	134	DCI	1.09			0.47		13.0	1.67	14	THIRSTY CANYON SE
12 16:43:53	37.216	116.326	—	10.79•	—	146	DDI						0.2	7.18	5	AMMONIA TANKS
12 18:57:23	37.251	116.497	0.3	4.04	1.8	147	ACI	2.04				1.4	13.5	0.14	6	SILENT BUTTE
DEC 23 20:14:15	37.247	116.497	0.8	5.24	2.9	170	BCI	1.74		2.31	1.50	1.4	14.6	0.15	14	SCRUGHAM PEAK

9 1 0 3 5 0 1 5 5

1990 SGB LOW-FREQUENCY EVENTS WITHOUT HYPOCENTER DETERMINATIONS

MONTH	DA HR:MN	DA HR:MN	DA HR:MN	DA HR:MN	DA HR:MN	DA HR:MN	DA HR:MN
MARCH	10 16:13	10 16:18	10 16:28	10 16:34	10 16:38	10 16:41	10 16:49
	10 17:04	10 17:06	10 17:10	10 17:14	10 17:26		
APRIL	28 19:17						
MAY	6 19:13						
JUNE	13 16:16	13 16:18	13 16:17	13 16:23	13 16:27	13 16:29	13 16:34
	13 16:38	13 16:41	13 17:11	13 18:13	13 18:36	13 19:29	13 19:31
	13 19:39	17 23:52	21 18:38	21 19:09	21 19:32	21 19:35	
JULY	14 17:10	26 2:26	26 9:19	26 11:22	26 12:44	26 12:53	26 18:17
	26 19:01	26 20:34	26 2:26	26 9:19	26 11:22	26 12:44	26 12:53
	26 18:17	26 19:01	26 20:34				
SEPTEMBER	15 5:43	20 0:09	26 0:04	28 11:00	29 0:08	29 0:10	29 6:23
OCTOBER	5 0:08	7 2:55	7 4:04	10 7:31	12 0:20	12 16:43	12 18:03
	12 18:22	12 19:06	12 20:00	12 20:18	12 21:17	12 23:05	12 23:15
	13 0:23	13 1:11	13 1:26	13 1:57	13 1:59	13 2:20	13 2:24
	13 3:47	13 5:01	13 5:23	13 6:23	13 7:29	13 8:58	13 10:43
	13 12:26	13 13:50	13 16:45	13 16:48	13 23:51	14 0:34	14 2:59
	14 3:05	14 4:31	14 6:07	14 6:13	14 7:44	14 8:16	14 9:01
	14 10:01	14 10:05	14 10:08	14 10:18	14 11:24	14 11:45	14 10:08
	14 13:22	14 13:32	14 13:40	14 13:45	14 14:08	14 14:25	14 14:43
	14 15:12	14 15:35	14 15:50	14 16:37	14 17:00	14 17:20	14 17:46
	14 18:20	14 18:35	14 18:37	14 18:39	14 18:43	14 18:59	14 19:07
	14 19:10	14 19:19	14 19:49	14 20:05	14 20:19	14 20:58	14 21:18
	14 21:44	14 21:54	14 22:11	14 23:00	14 23:02	14 23:05	14 23:07
	14 23:11	14 23:14	14 23:18	14 23:20	14 23:21	14 23:24	14 23:26
	14 23:28	14 23:39	14 23:51	14 23:59	15 0:03	15 0:37	15 0:44
	15 0:47	15 0:53	15 0:55	15 1:12	15 1:28	15 1:40	15 1:44
	15 1:47	15 2:27	15 2:37	15 2:46	15 2:55	15 3:15	15 3:28
	15 3:45	15 3:57	15 4:1[illegible]	15 4:17	15 4:30	15 4:41	15 4:53
	15 4:57	15 5:01	15 5:07	15 5:18	15 5:32	15 5:49	15 6:15
	15 6.28	15 6:30	15 6:38	15 6:42	15 6:47	15 7:44	15 8:40
	15 8:49	15 19:04	15 20:21	15 20:34	15 20:56	15 21:28	16 3:49
	16 8:42	16 10:13	16 13:02	16 14:46	17 10:45	17 13:14	17 19:57
	17 23:27	18 12:47	18 12:53	18 20:19	18 22:00	18 23:53	19 21:16
	20 2:08	20 11:05	20 11:11	20 18:32	20 22:49	21 0:34	21 0:50
	21 10:28	22 4:31	22 13:23	23 0:05	23 13:02	25 0:02	26 1:19
	26 16:42	29 11:13					
NOVEMBER	1 1:47	1 15:35	2 0:43	3 14:54	5 21:22	7 15:16	8 0:44
	8 0:46	13 5:50	13 7:58	13 9:00	13 9:24	13 9:37	13 9:45
	13 14:18	13 23:21	13 23:26	13 23:47	14 0:11	14 0:37	14 2:23
	14 2:24	14 2:55	14 2:57	14 4:25	14 4:35	14 19:34	14 19:42
	14 20:12	14 21:10	14 21:12	14 22:12	14 22:30	14 23:10	14 23:14
	14 23:20	14 23:26	14 23:34	14 23:35	16 16:18	16 20:09	16 20:12
	17 5:53	17 5:58	20 2:58	21 16:33	22 12:25	22 8:50	22 15:08
	22 15:14	25 9:07	25 11:28	23 6:29	27 10:03	29 23:48	30 15:20
	30 15:40	30 16:00					
DECEMBER	4 15:33	6 2:08	8 13:15	10 2:39	10 5:22	14 15:24	19 0:48
	19 15:25						

9103500.156

Appendix D

Earthquake focal mechanisms for 1990

The focal mechanisms of Appendix D were obtained by selecting the best-fitting solution(s) from the application of the computer program "FOCMEC" (Snoke and others, 1984) to the ray data generated by HYPO71, and in some instances, to amplitude data. We plot data on the lower focal hemisphere using the equal-area projection (Lee and Stewart, 1979). The symbols represent first-motion P-polarities, and their positions represent the points where the HYPO71-determined raypaths intersect the focal hemisphere. The darkened circles represent impulsive compressional arrivals, the + symbols represent emergent compressionals, the open circles represent impulsive dilitationals, the − symbols represent emergent dilatationals, and the × symbols represent indeterminate or nodal readings. The + symbol at the center of each mechanism is *not* a compression; it is a point of reference for readers who may wish to search for alternative solutions using a Schmidt (equal area) net. SGBSN station names are printed adjacent to the first-motion symbol for many of the solutions presented in Appendix D. In the following figures the P and T symbols represent the pressure and tension axes, respectively. The X and Y symbols represent slip vectors for each nodal plane, and B is the null axis. Primed P and T symbols are the respective vectors for alternate (dashed) solutions when they are presented. Some mechanisms from previous SGB data reports are composited using data from several events that are clustered in time and space. Composite solutions are not present in the 1990 data set.

For several mechanisms, the information contained in P-wave polarities was not adequate to effectively constrain the range of permissable nodal planes. In these instances, first motion P- and SV- amplitude data were gathered at selected stations, indicated by a large square around the polarity symbol. The observed and theoretical $\log_{10}(SV/P)_s$ ratios and the difference between the logarithms of observed and theoretical ratios are computed for hundreds of potential solutions whose nodal planes conform to P-wave first-motion polarities. The theoretical values shown in each figure are for the "optimum" solution shown, having the lowest rms error and fewest polarity inconsistencies. If the difference between observed and theoretical values is greater than a specified limit, err_{max}, that station's amplitude data are not used in the solution and an asterisk is placed by its name in the solution table. We always set $err_{max} \leq 0.3$, corresponding to a maximum factor between theoretical and observed amplitude ratios of 2.0.

Kisslinger and others (1981 and 1982) and Rogers and others (1987) discuss several assumptions that must be satisfied for the $(SV/P)_s$ amplitude ratio method to be valid. Their comments and observations are included herein by reference. For completeness, the actual formula used to compute the theoretical (SV/P) amplitude ratio, as coded in *focmec.for*, is explicitly stated (from Kisslinger and others, 1981 and 1982). The formula for the ratio of SV to P wave displacement amplitude in the far field for elastic waves leaving a shear dislocation point source may be written

$$(SV/P)_0 = \left(\frac{V_p}{V_s}\right)^3 \cot\phi$$

$$[1 - \frac{(\cot\delta - \tan\delta)\sin\lambda\tan\phi\sin A + 2\sin\lambda + \csc\delta\cos\lambda\tan\phi\cos A}{2D}],$$

where

$$D = \cos\lambda\cos A\sin\phi[-\sin\phi\sin A\sec\delta + \cos\phi\csc\delta]$$

$$+\sin\lambda\sin\phi\cos\phi\sin A(\cot\delta - \tan\delta) + \sin\lambda(\cos^2\phi - \sin^2\phi\sin^2 A).$$

91035 01 57

9103500 157

In this formula, V_p is the compressional wave velocity at the source, V_s is the shear wave velocity, ϕ is the takeoff angle of the ray, measured upward from the z-axis, which points downward, δ is the angle between the fault plane normal and the z axis, λ is the rake angle, measured in the fault plane, and A is the source-to-station azimuth. While this formula is used to constrain focal mechanism solution sets, we recognize that it is written for a point source in a homogeneous, isotropic medium. For example, it would not be appropriate for fault zones having strongly contrasting rock properties in the hanging wall and foot wall. If the reader is uncomfortable with the assumptions required by the $(SV/P)_s$ method, he should give little weight to the focal mechanisms constrained by such data in his assessments of SGB seismicity.

91035 0158

9103500158

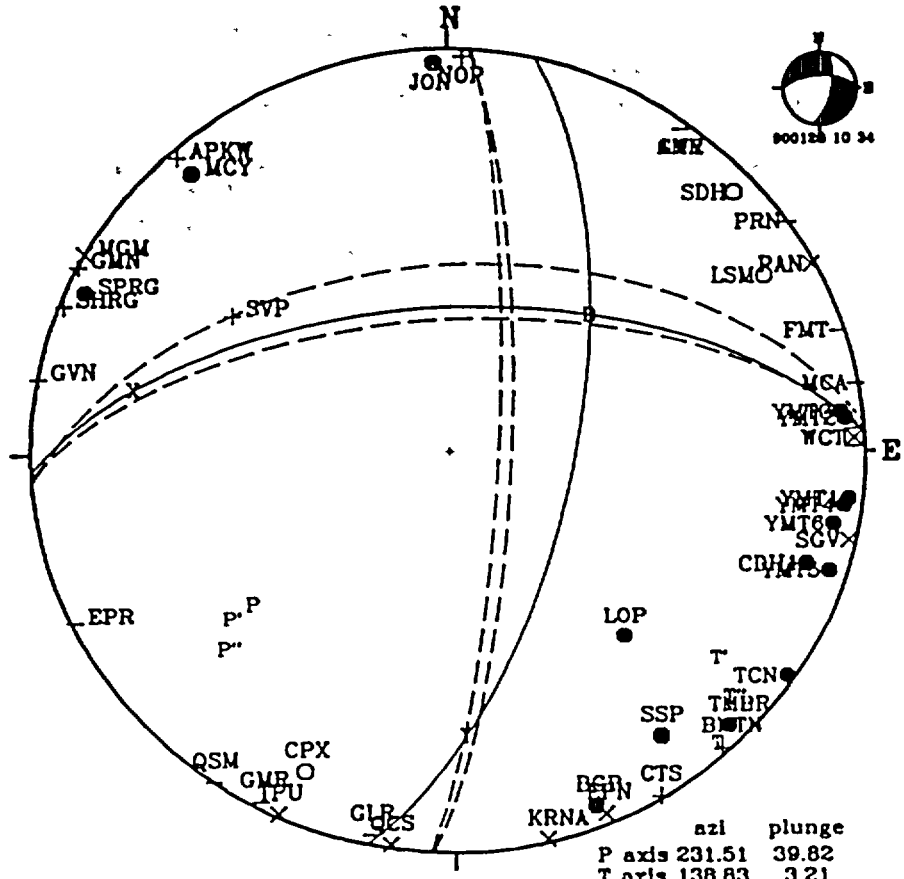

CANE SPRING
DATE&TIME: 900126 10 34 15.61
LAT: 36.811 LONG: 116.121
DEPTH, km: 6.06 +/- 1.5 ML: 2.5
DMIN (km)= 6.4

	azi	plunge
P axis	231.51	39.82
T axis	138.83	3.21
B axis	44.99	50.00
X axis	282.26	24.40
Y axis	177.39	29.50

	strike	dip	rake
Soln 1	267.39	60.50	-28.34
Var 2'	265.72	51.61	-12.25
Var 2"	266.70	63.05	-13.71

This is the mainshock of a series of earthquakes SE of Lookout Peak, NTS, on January 26 and 27, 1990. A moderate constraint on the solution set is imposed by the (SV/P)z amplitude ratio at station WCT, where the observed log10(SV/P)z equals 1.540. Most nearby station seismograms were clipped for this earthquake.

Figure D1. The focal mechanism solutions for this earthquake at Skull Mountain, Nevada Test Site, indicate predominantly right-lateral strike-slip motion on a north to north-northeast trending fault, or predominantly left-lateral strike-slip motion on an east-west trending, north-dipping fault. Some constraint on the range of solutions is imposed by the $(SV/P)_Z$ amplitude ratio at station WCT. The small mechanism in the upper right of this figure (and all other figures of Appendix D) is a copy of the large mechanism's preferred solution, with compressional quadrants darkened, shown here to help the reader identify this mechanism when discussed in the main text of this report.

91035 0159

91035000159

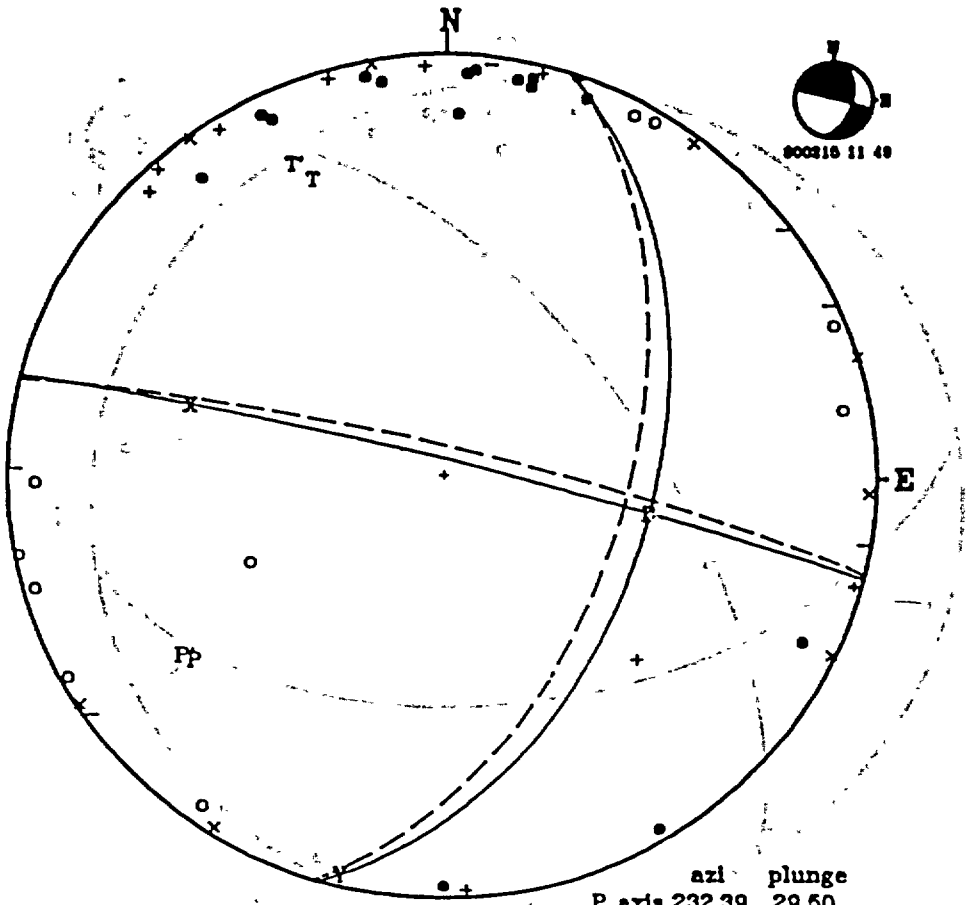

SCRUGHAM PEAK
DATE&TIME: 900215 11 49 57.83
LAT: 37.193 LONG: 116.379
DEPTH, km: 5.80 +/- 0.4 ML: 2.3
DMIN (km)= 5.4

	azi	plunge
P axis	232.39	29.50
T axis	337.26	24.40
B axis	100.00	50.00
X axis	286.51	39.81
Y axis	193.83	3.21

	strike	dip	rake
Soln 1	283.83	86.79	-39.89
Var 2	283.22	84.28	-34.59

This earthquake may be the mainshock of a short-lived series that occurred near Echo Peak, Nevada Test Site, on February 15, 1990.
This hypocenter obtained from a velocity model in which vp/vs=1.81, following a Vodati diagram for the horizontal-comp S-wave arrivals.

Figure D2. The focal mechanism solutions for this southern Silent Canyon caldera mainshock of February 15, 1990, indicate right-lateral strike slip motion on a north-northeast trending, east dipping fault, or oblique motion on a nearly vertically dipping, east-southeast trending fault.

9 1 0 3 5 0 1 6 0
9103500160

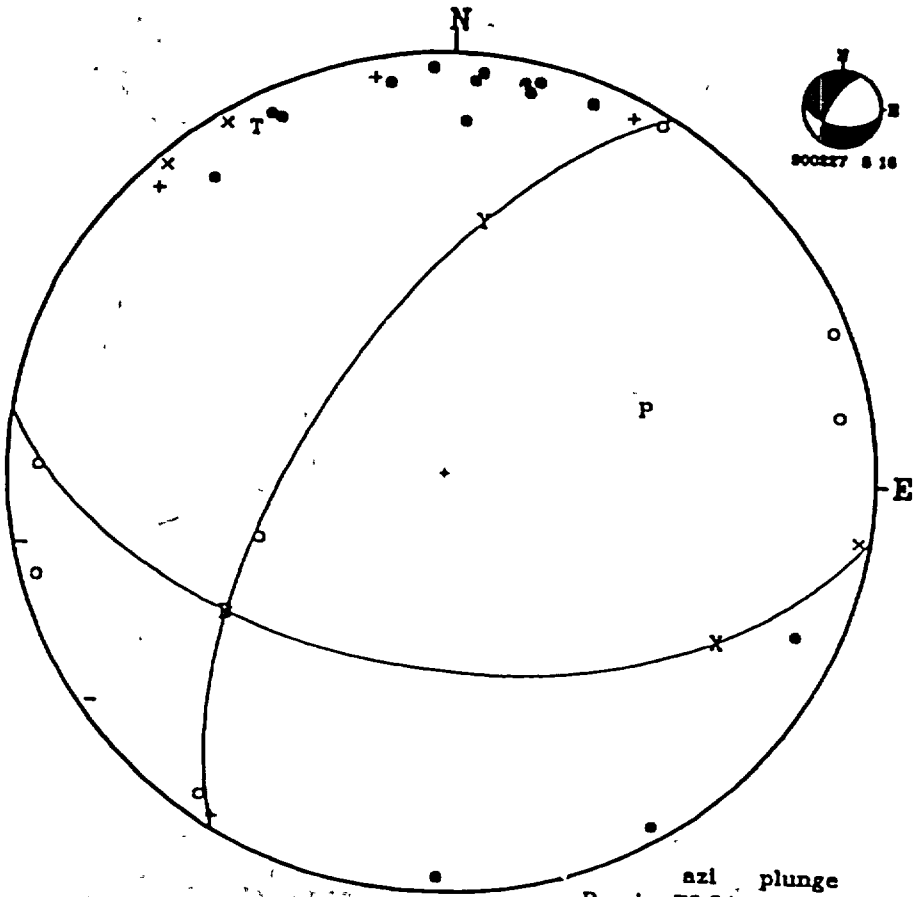

SCRUGHAM PEAK
DATE&TIME: 900227 8 16 59.24
LAT: 37.197 LONG: 116.379
DEPTH, km: 6.46 +/- 0.6 ML: 2.0
DMIN (km)= 5.3

	azi	plunge
P axis	70.34	48.98
T axis	331.47	7.64
B axis	235.00	39.99
X axis	120.77	26.07
Y axis	7.55	38.87

	strike	dip	rake
Soln 1	97.55	51.13	-34.36

This earthquake may be the 2nd largest shock of a short-lived series that occurred near Echo Peak, Nevada Test Site, on February 27, 1990. This hypocenter obtained from a velocity model in which vp/vs=1.81.

Figure D3. The focal mechanism solution for this southern Silent Canyon caldera earthquake of February 27, 1990, indicates oblique normal-slip strike-slip motion on nodal planes trending northeast-southwest and east-west, respectively.

91035000161

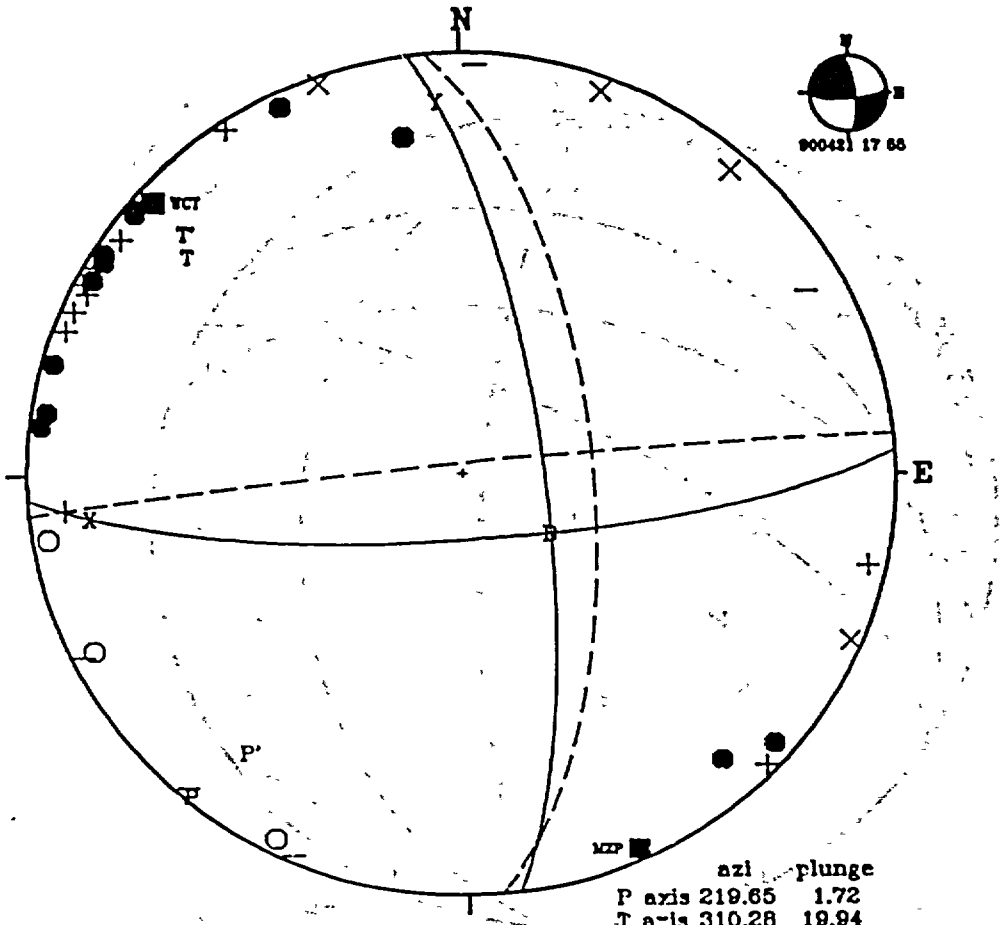

	azi	plunge
P axis	219.65	1.72
T axis	310.28	19.94
B axis	124.92	69.98
X axis	263.19	15.21
Y axis	356.70	12.70

BONNIE CLAIRE SE
DATE&TIME: 900421 17 55 52.77
LAT: 37.124 LONG: 117.062
DEPTH, km: 6.64 +/- 1.9 ML: 2.0
DMIN (km)= 16.0

	strike	dip	rake
Soln 1	86.70	77.30	15.60
Var 2'	264.50	87.90	-24.70

Log10(S/P): Amplitudes For Above Solutions

STA	Observed	Theoretical Dashed (Extensional)	Difference	Theor. Solid (Compr.)	Diff.
WCT	0.1427	0.0295	0.1132	0.1299	0.0128
MZP	0.5286	0.5935	-0.0729	0.5168	0.0038

RMS average error Extensional 0.10 Compress. 0.01

Figure D4. The focal mechanism solutions for this earthquake in northwest Sarcobatus Flat (Bonnie Claire SE quadrangle), Nevada indicate predominantly right-lateral strike slip on a north trending fault or left-lateral strike slip on an east trending fault. Solutions are constrained by two (SV/P), amplitude ratios, but include members having a small component of reverse slip and others having a small component of normal slip.

9 1 0 3 5 0 1 6 2
9103500162

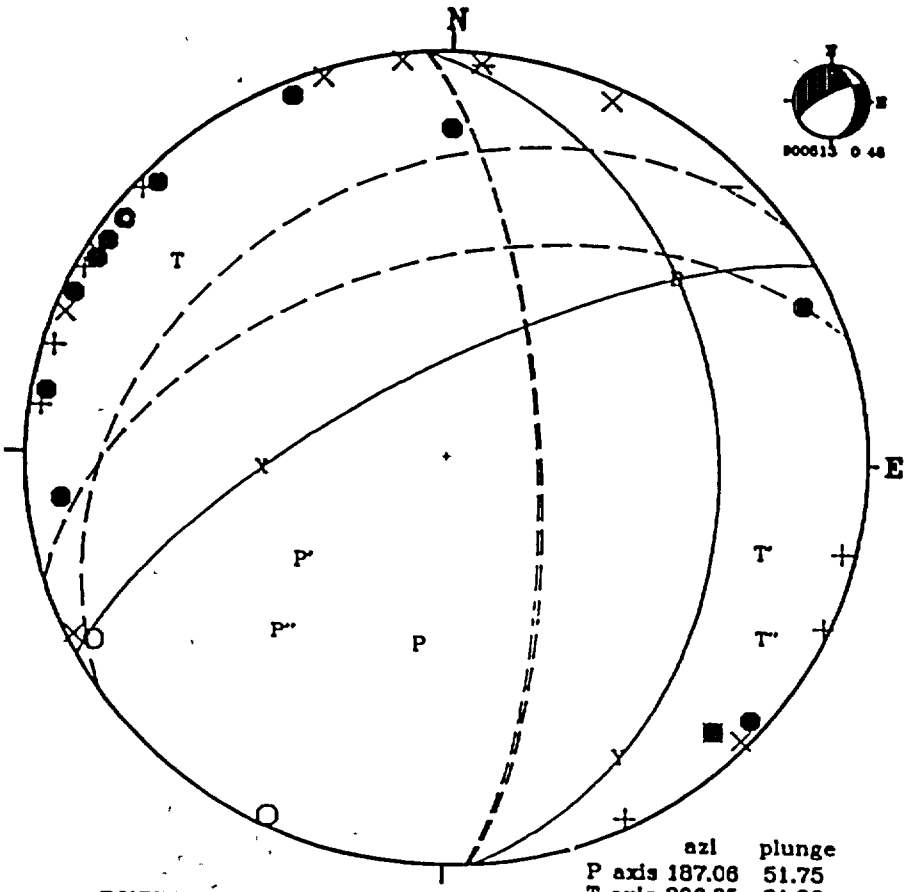

BONNIE CLAIRE SE
DATE&TIME: 900513 0 48 11.70
LAT: 37.117 LONG: 117.035
DEPTH, km: 6.20 +/- 1.0 ML: 1.9

	azi	plunge
P axis	187.06	51.75
T axis	306.85	21.39
B axis	49.93	30.02
X axis	266.10	54.41
Y axis	150.30	17.30

	strike	dip	rake
Soln 1	240.30	72.70	-58.40
Var 2'	234.30	31.60	-36.30
Var 2''	251.60	50.10	-22.90

This Sarcobatus Flat earthquake is the first and largest of several that occurred in May, 1990 at this location. First motion constraint is not great, but provides only extentional to strike-slip possibilities.

Figure D5. The focal mechanism for this Sarcobatus Flat earthquake is not well constrained, but solutions are all predominantly strike slip to predominantly normal slip, with T axes oriented west-northwest to east-southeast.

9 1 0 3 5 0 1 6 3

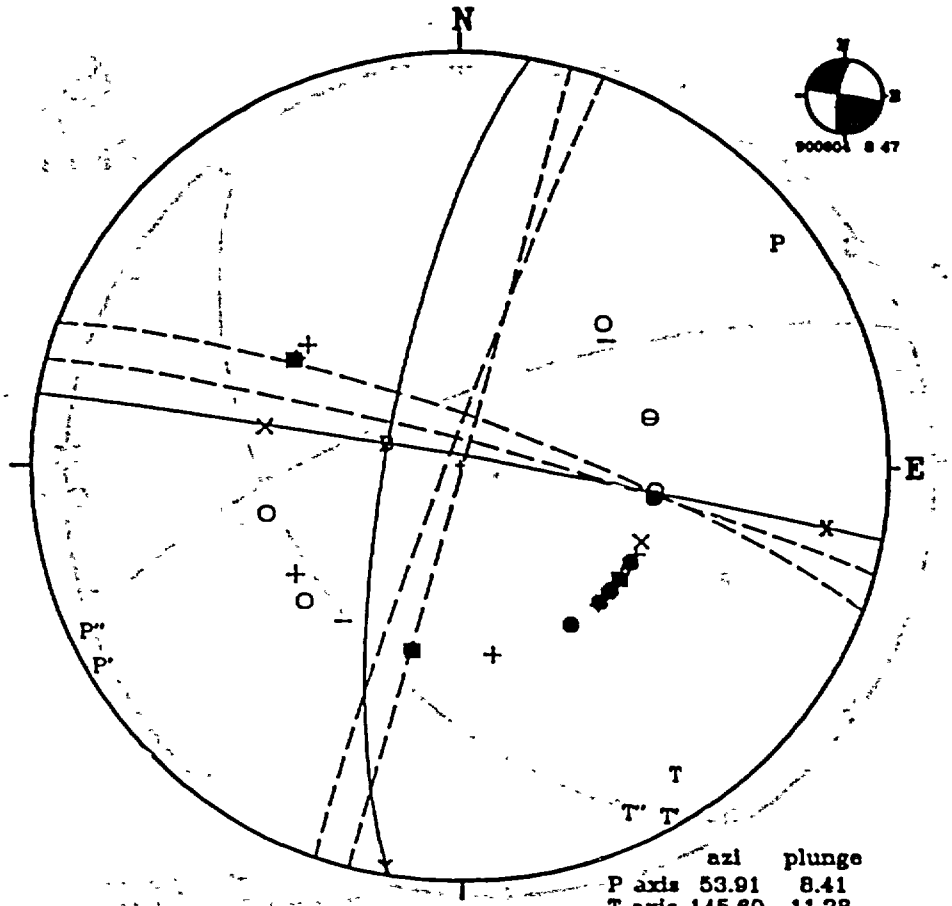

SPRINGDALE
DATE&TIME: 900604 8 47 13.69
LAT: 37.096 LONG: -116.876
DEPTH, km: 0.97 +/- 0.5 ML: 1.5
DMIN (km): 14.5

	azi	plunge
P axis	53.91	8.41
T axis	145.60	11.28
B axis	287.97	75.86
X axis	99.50	13.99
Y axis	190.00	2.00

	strike	dip	rake
Soln 1	280.00	88.00	14.00
Var 2'	285.00	85.00	-0.44
Var 2''	290.20	80.30	2.60

The 8:47 UTC event is one of the larger of several shallow earthquakes at Sarcobatus Flats, early June, 1990.
The compressional (+) inconsistency at station TMO is noisy.

Figure D6. The focal mechanism solutions for this Sarcobatus Flat earthquake are all predominantly strike-slip on steeply dipping nodal planes. Sense of slip is right lateral on the approximately north-south trending nodal planes, and is left lateral on the approximately east-west trending nodal planes.

9 1 0 3 5 0 1 6 4
91035001164

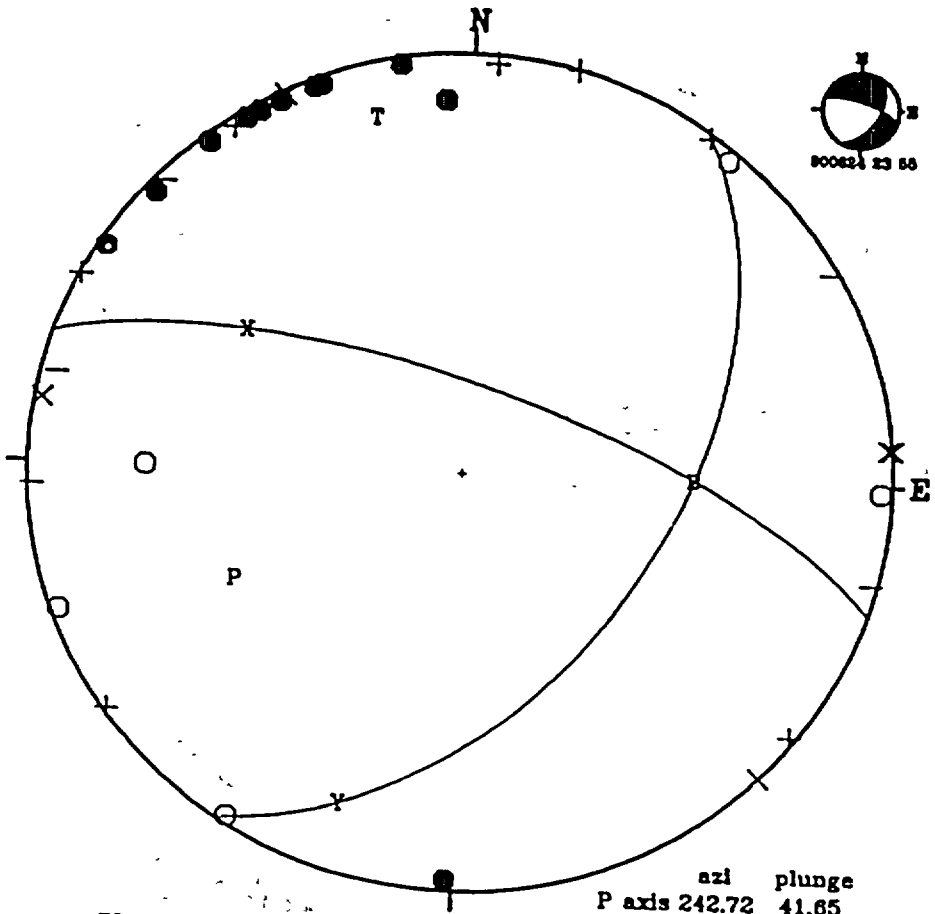

BLACK MTN SW
DATE&TIME: 900624 23 55 38.93
LAT: 37.291 LONG: 116.738
DEPTH, km: 4.79 +/- 1.3 ML: 1.9
DMIN (km)= 8.6

Polarity inconsistencies at LOP (Lookout Peak) and DCS (Queen City Summit) are for stations at epicentral distances .gt. 78 km.

	azi	plunge
P axis	242.72	41.65
T axis	345.52	14.00
B axis	89.95	45.00
X axis	303.36	39.86
Y axis	198.20	17.39

	strike	dip	rake
Soln 1	288.20	72.61	-42.19

Figure D7. The focal mechanism for this northern Oasis Valley earthquake, whose epicenter lies just west of the Black Mountain Caldera, indicates oblique strike-slip normal-slip motion. The strike slip component of motion is right lateral on the northeast-southwest trending nodal plane, and is left lateral on the west-northwest trending nodal plane.

91 0 3 5 0 1 6 5
9103500165

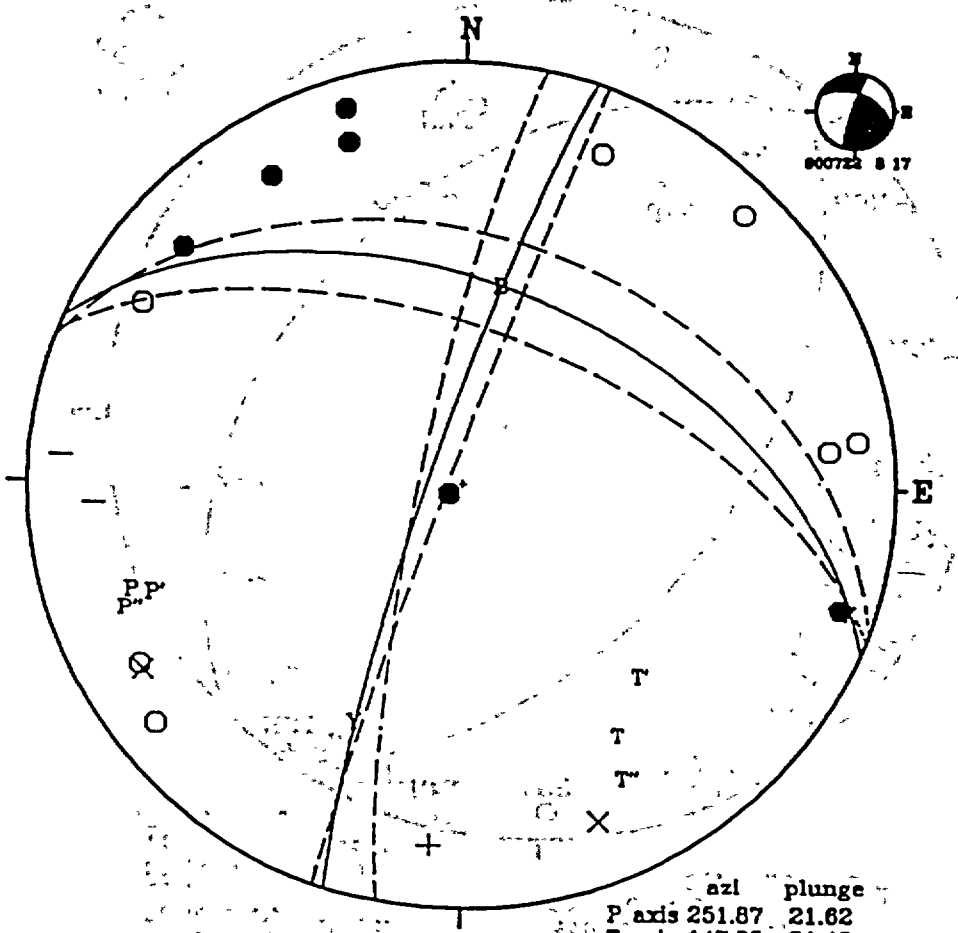

JACKASS FLATS
DATE&TIME: 900722 8 17 14.02
LAT: 36.863 LONG: 116.318
DEPTH, km: 2.62 +/- 0.4 ML: 1.1
DMIN (km)= 0.2

These solutions are fairly well constrained using P arrival data only. For this earthquake almost directly under the Calico Hills seismometer (CDHI).

	azi	plunge
P axis	251.87	21.62
T axis	147.85	31.43
B axis	10.41	50.32
X axis	107.95	6.21
Y axis	203.00	39.00

	strike	dip	rake
Soln 1	293.00	51.00	8.00
Var 2'	290.00	41.00	12.00
Var 2"	291.00	60.00	2.90

Figure D8. The focal mechanism solutions for this Jackass Flats earthquake indicate predominantly strike-slip motion, oblique right lateral on the north-northeast trending nodal planes, or left-lateral on the north-dipping, west-northwest trending nodal planes.

9 1 0 3 5 0 1 6 6
91035001166

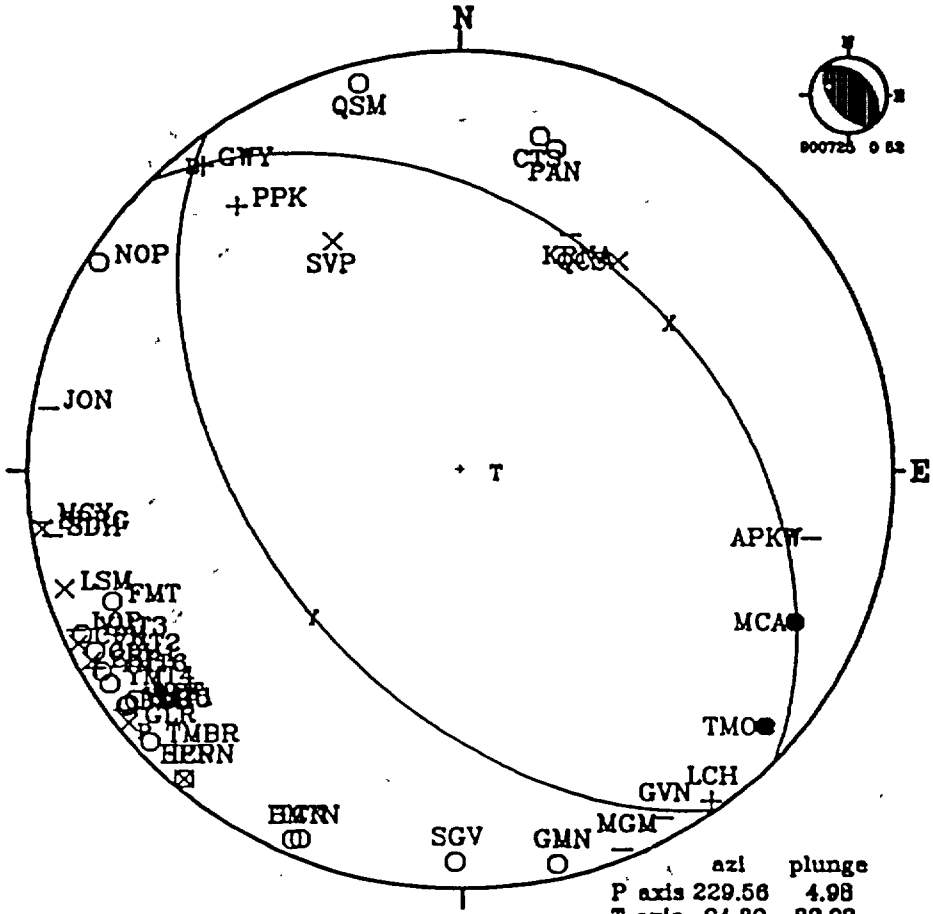

STOVEPIPE WELLS
DATE&TIME: 900725 0 52 50.39
LAT: 36.556 LONG: 117.044
DEPTH, km: 8.05 +/- 0.7 ML: 2.2
DMIN (km)= 18.8

	azi	plunge
P axis	229.56	4.98
T axis	94.89	82.93
B axis	320.00	5.00
X axis	54.18	39.82
Y axis	224.07	49.74

	strike	dip	rake
Soln 1	314.07	40.26	82.25

The earthquake epicenter is at the eastern edge of Tucki Mountain, California. The earthquake is at the southeast end of a series that occurred over a several year period, whose epicenters define a northwest-southeast linear trend parallel to the Furnace Creek Fault.

Figure D9. The focal mechanism solutions for this Sarcobatus Flat earthquake indicate right lateral strike slip on north trending, steeply dipping nodal planes or left lateral strike slip on west trending, steeply dipping nodal planes. Some constraint on the range of solutions is provided by $(SV/P)_s$ ratios at stations SGV and GMN.

9 1 0 3 5 0 1 6 7
9103500167

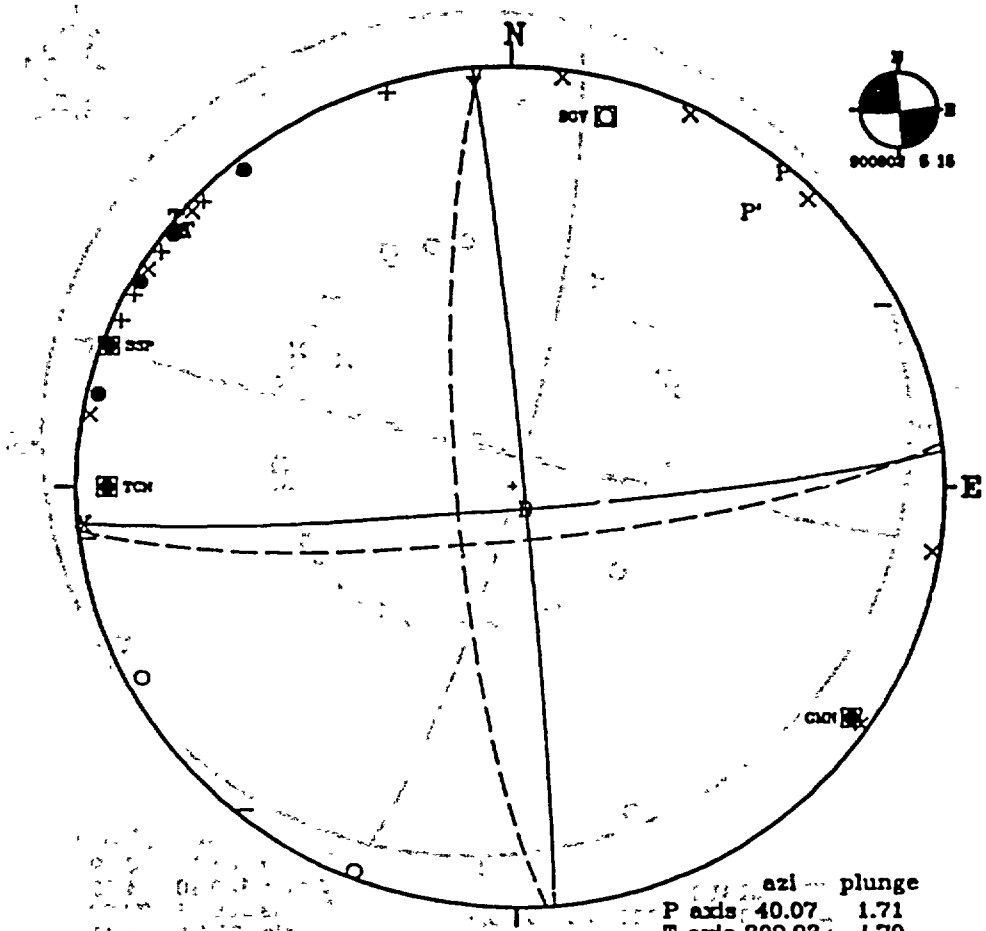

SPRINGDALE
DATE&TIME: 900802 5 15 2.68
LAT: 37.147 LONG: 116.982
DEPTH, km: 5.00 +/- 3.2 ML: 1.1
DMIN (km)= 18.9

	azi	plunge
P axis	40.07	1.71
T axis	309.93	4.70
B axis	149.97	85.00
X axis	264.91	2.11
Y axis	355.08	4.53

	strike	dip	rake
Soln 1	85.08	85.47	2.12
Var 2'	84.01	79.45	-10.73

Two station ratios showing distinctly larger P amplitude than S amplitude were used to constrain the set of acceptable nodal planes for this Sarcobatus Flat earthquake.

Figure D10. The focal mechanism for this earthquake at the western edge of Death Valley indicates almost pure reverse slip motion on the two northwest trending nodal planes. Reverse faulting is almost never observed by the SGBSN for SGB earthquakes.

91 0 3 5 0 1 6 8
910350/168

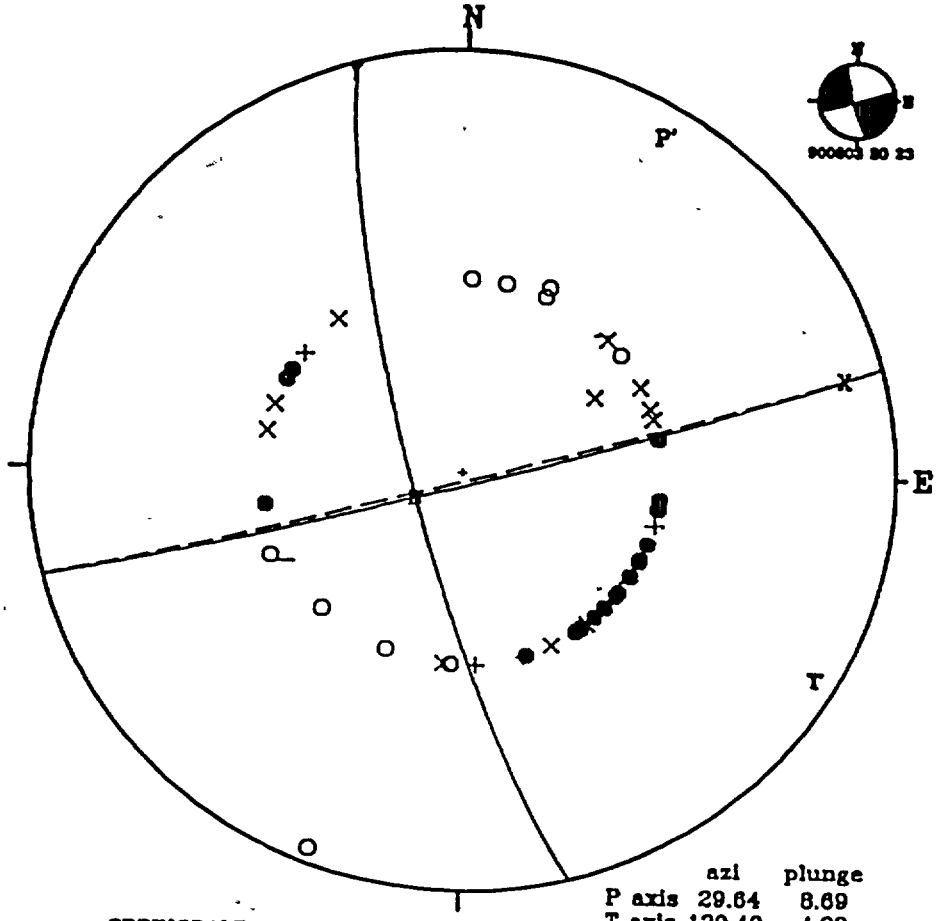

SPRINGDALE
DATE&TIME: 900803 20 23 55.89
LAT: 37.087 LONG: 116.754
DEPTH, km: −1.03 +/− 0.4 ML: 2.3
DMIN (km)= 7.1

	azi	plunge
P axis	29.64	8.69
T axis	120.40	4.99
B axis	239.94	79.96
X axis	75.24	9.69
Y axis	344.80	2.60

	strike	dip	rake
Soln 1	74.60	87.40	−9.70
Var 2'	74.90	88.30	−9.85

These two solutions are found by fponeo. using slip vector increments of 5 degrees in azimuth and plunge. One polarity error at station MCY (distance 65.km) is present.

Figure D11. The focal mechanism solutions for this Sarcobatus Flat earthquake are predominantly strike slip, right lateral on the north-northwest trending nodal plane, or left lateral on the west-southwest trending nodal plane. The depth-of-focus estimate is at the earth's surface, which is an unlikely depth for earthquakes. A deeper-focus hypocenter would yield a wider range of acceptable focal mechanism solutions from the same first-motion polarities when compared to the two solutions shown in this figure.

91035 01169
91035001169

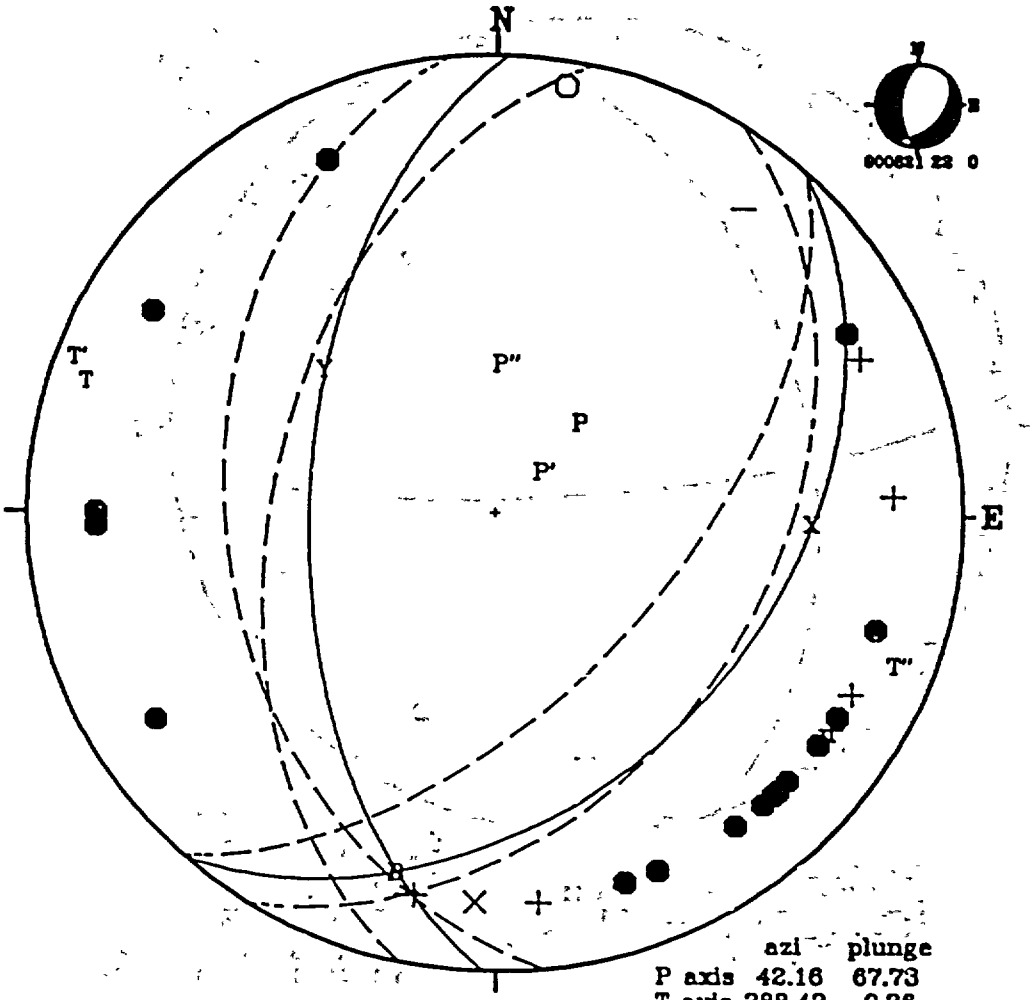

STONEWALL PASS
DATE&TIME: 900821 22 0 24.17
LAT: 37.439 LONG: 117.229
DEPTH, km: 2.38 +/- 1.1 ML: 1.9
DMIN (km)= 15.6

	azi	plunge
P axis	42.16	67.73
T axis	288.42	9.36
B axis	194.97	20.02
X axis	91.48	32.64
Y axis	311.00	50.30

	strike	dip	rake
Soln 1	41.00	39.70	-57.60
Var 2'	31.70	41.00	-74.70
Var 2"	41.50	58.70	-60.40

Piercing points for this solution at 96 and 74 degrees due to shallow-focus hypocenter. The constraint on these focal mechanism solutions is provided, in part, by GVN's + and HCR & THO's - P waves, all very emergent.

Figure D12. The focal mechanism solutions for this earthquake at Stonewall Flat, Nevada, indicate predominantly normal slip on north trending and northeast trending nodal planes. The velocity model used for preliminary hypocenter and focal mechanism determination has an interface at 12 km below sea level, below which V_p = 6.5 km/sec, to a depth of 24 km.

910350 0170

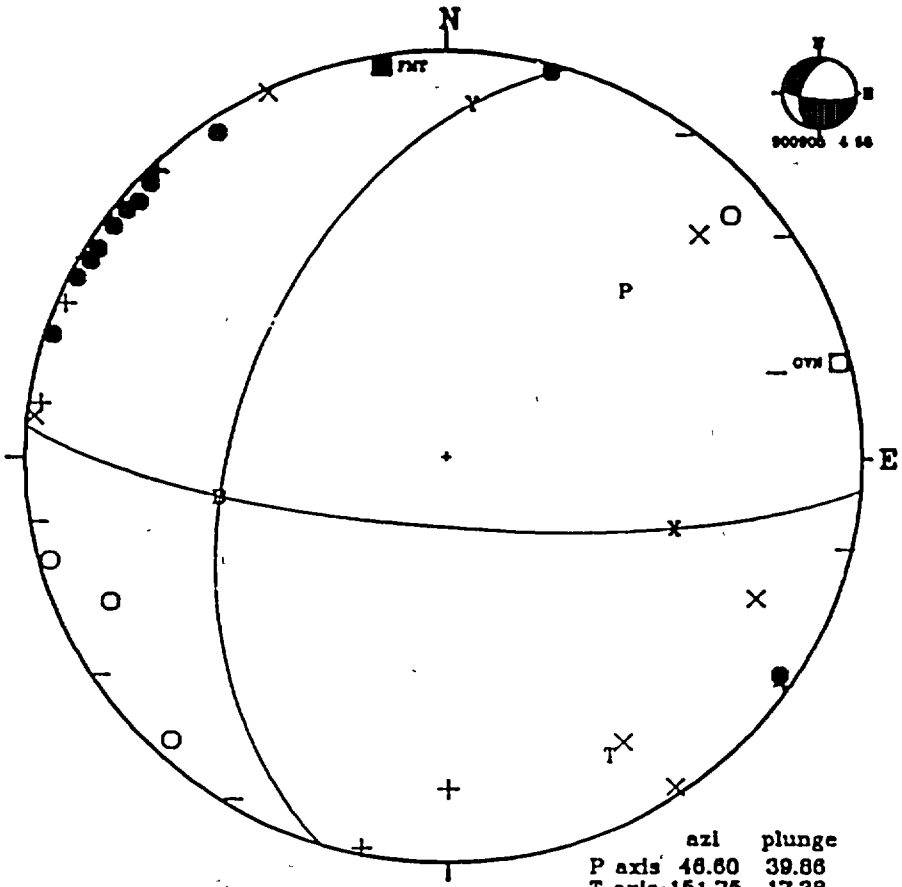

SPRINGDALE
DATE&TIME: 900905 4 58 34.41
LAT: 37.092 LONG: 116.876
DEPTH, km: 5.00 +/- 1.2 ML: 2.0
DMIN (km)= 14.7

	azi	plunge
P axis	46.60	39.86
T axis	151.75	17.38
B axis	259.99	45.00
X axis	107.24	41.64
Y axis	4.43	14.00

	strike	dip	rake
Soln 1	94.43	76.00	-43.22

The above hypocenter has depth fixed at five km below sea level. A small improvement in RMS travel time residual occurs for a free-depth solution of about one km below sea level (0.12 sec vs 0.14 sec), but the initial P-wave arrivals at most SGB stations appear to be direct rather than refracted, suggesting that the true depth of focus is greater than one km.

Log10(SV/P)z for 5 km hypocenter:

Observed	Theoretical	Difference	Station
0.4599	0.6136	-0.1537	GVN
0.6884	0.7213	-0.0329	FMT

Figure D13. The focal mechanism for this Sarcobatus Flat earthquake indicates predominantly right lateral strike slip on a north-south trending, west dipping nodal plane, or oblique normal slip strike slip on an east-west trending, steeply dipping nodal plane. $(SV/P)_z$ amplitude ratios were collected at stations GVN and FMT to constrain the range of acceptable focal mechanism solutions.

9103500171

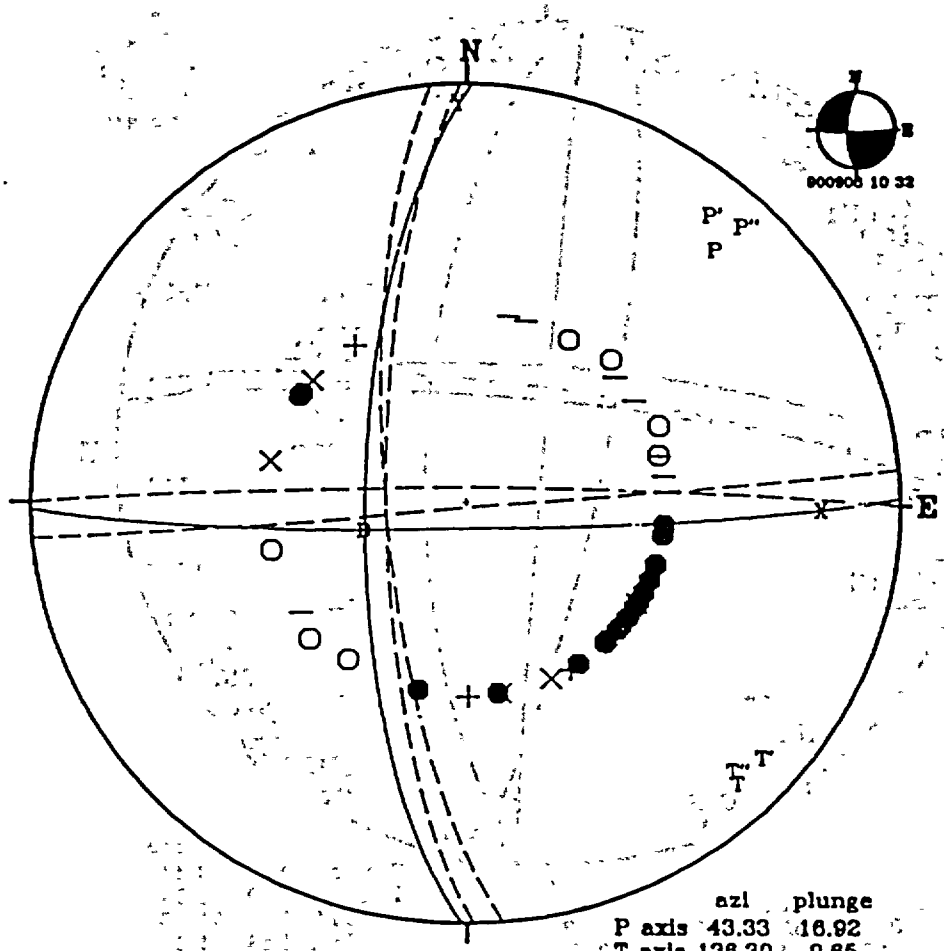

SPRINGDALE
DATE&TIME: 900906 10 32 18.73
LAT: 37.094 LONG: 116.877
DEPTH, km: 0.77 +/- 0.5 ML: 2.2
DMIN (km)= 14.7

	azi	plunge
P axis	43.33	16.92
T axis	136.30	9.65
B axis	254.80	70.38
X axis	90.72	18.92
Y axis	359.00	5.00

	strike	dip	rake
Soln 1	89.00	85.00	-19.00
Var 2'	85.00	89.00	-15.00
Var 2''	270.00	87.00	15.00

This Sarcobatus Flat earthquake has predominantly strike-slip focal mechanism solutions, some with a small normal slip component, some with a small reverse slip component.

Figure D14. The focal mechanism solutions for this shallow Sarcobatus Flat earthquake all indicate right-lateral strike slip on north trending nodal planes, or left-lateral strike slip on west trending nodal planes.

9 1 0 3 5 0 1 7 2
9103500172

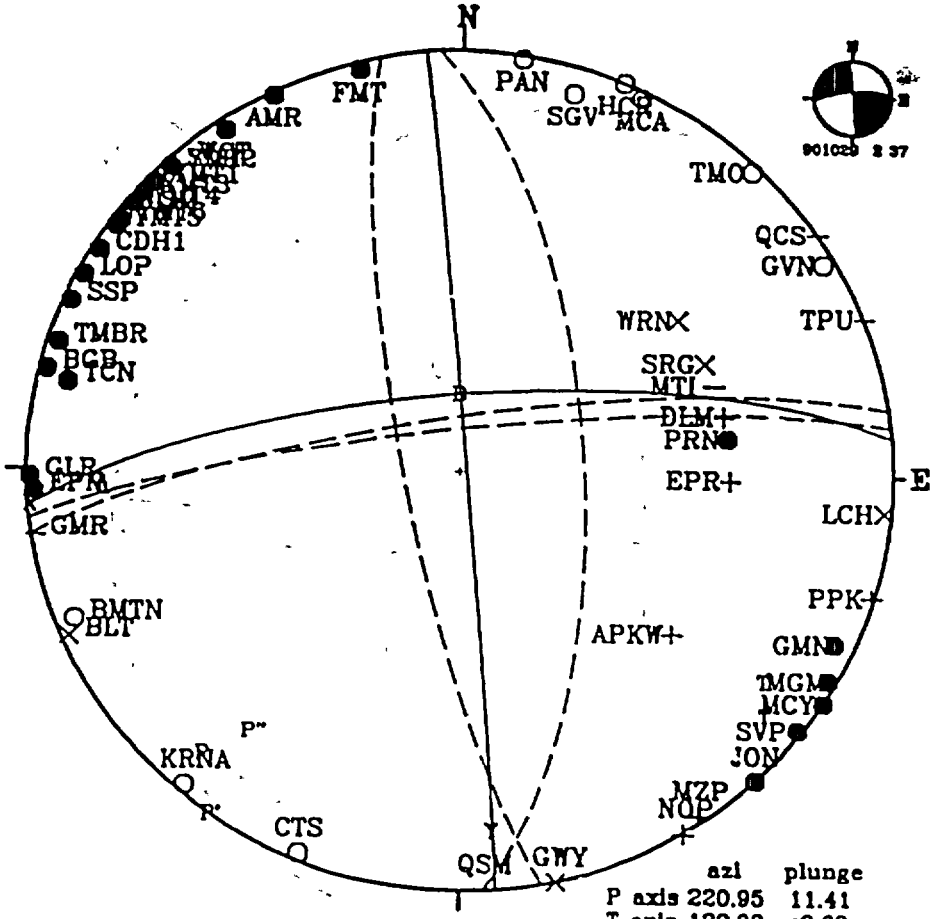

Figure D15. The focal mechanism solutions for this 5 km below sea level Sarcobatus Flat earthquake all indicate right-lateral strike slip on approximately north trending nodal planes, or left-lateral strike slip on west trending nodal planes.

9 1 0 3 5 0 1 7 3

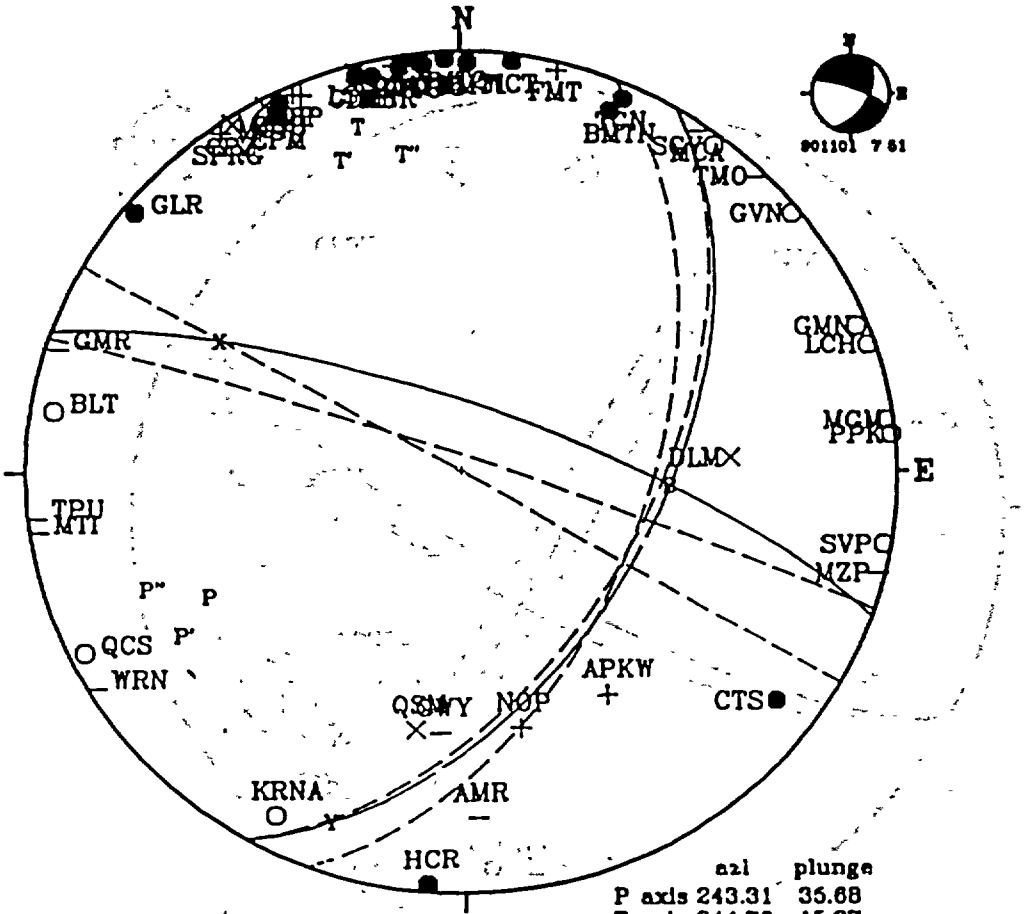

	azi	plunge
P axis	243.31	35.68
T axis	344.70	15.37
B axis	93.94	50.16
X axis	299.97	36.86
Y axis	200.00	13.00

	strike	dip	rake
Soln 1	290.00	77.00	-38.00
Var 2'	289.00	87.00	-35.00
Var 2"	120.00	90.00	35.00

MELLAN
DATE&TIME: 901101 7 51 46.78
LAT: 37.531 LONG: 116.521
DEPTH, km: 5.98 +/- 1.4 ML: 2.4
DMIN (km)= 22.8

This Gold Flat earthquake is the mainshock of a three-event series that occurred in an otherwise seismically quiet area during 1990. The epicenters lie in a featureless part of Gold Flat, about 16 km west of the Kawich Range. The RMS travel-time residual graph for this earthquake is essentially flat for fixed-depth hypocenters ranging from surface focus to six km below sea level.

Figure D16. The focal mechanism solutions for this Gold Flat, Nevada, earthquake indicate oblique normal (or reverse) slip - strike slip on the west-northwest trending, almost vertical-dipping nodal planes, or right lateral strike slip on the east-northeast trending, southeast dipping nodal planes. The depth of focus is poorly resolved for this earthquake, with a virtually flat minimum in the RMS travel time residual function from surface focus to 6 km below sea level.

9 1 0 3 5 0 1 7 4

91035001/174

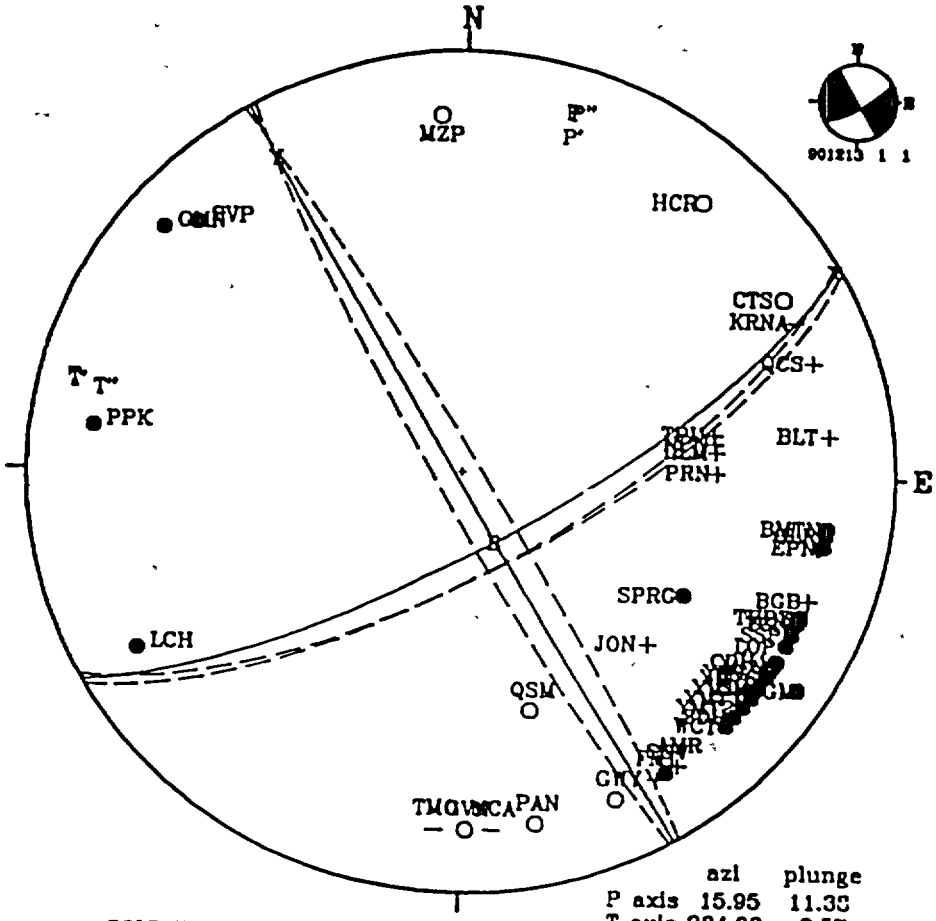

GOLD POINT
DATE&TIME: 901213 1 1 0.36
LAT: 37.368 LONG: 117.357
DEPTH, km: 2.72 +/- 0.6 ML: 2.8
DMIN (km)= 11.6

Replotted several P-onsets.
OCS polarity is questionable. SH 2/28/91

	azi	plunge
P axis	15.95	11.33
T axis	284.00	9.57
B axis	154.84	75.04
X axis	60.13	1.26
Y axis	329.80	14.90

	strike	dip	rake
Soln 1	59.80	75.10	-1.30
Var 2'	59.08	70.71	-5.38
Var 2"	60.60	70.30	3.60

Figure D17. The focal mechanism solutions for this earthquake about 8 km north of Slate Ridge, Nevada indicate predominantly strike slip deformation on all nodal planes, with right lateral motion on the north-northwest trending, near vertical dipping planes, or left lateral motion on the west-southwest, steeply southeast-dipping planes.

9 1 0 3 5 0 1 7 5
91035001175

Appendix E

Station codes, locations, and instrumentation

Appendix E contains a list of SGBSN station names, coordinates, and other descriptive information. Instrument codes refer to the seismometer, amplifier/VCO, and discriminator packages for each station. For the current network, codes 1 through 7 are valid. Any other codes are for systems having unknown frequency response, which are no longer operating in the SGBSN. The following table shows the major components comprising the seven current seismographic systems.

Table E1. Major components in seismographic systems comprising the SGBSN during 1990. All seismometers have natural frequency, $f_n = 1.0$ Hz. The (analog) output of the discriminators is digitized on a PDP 11/34 computer, with sampling rate = 104.167 sps/channel.

KIND	SEISMOMETER	Motion	Amplifier/VCO	Discriminator
1	Mark L4C	vertical	Tricom 649	Tricom 642
2	Teledyne S13	vertical	Tricom 649	Tricom 642
3	Teledyne S13	vert., horiz.	Teledyne Geotech 42.50	Teledyne 4612
4	Mark L4C	vertical	Teledyne Geotech 42.50	Tricom 642
5	Mark L4C	horizontal	Teledyne Geotech 42.50	Teledyne 4612
6	Teledyne S13	vertical	Teledyne Geotech 42.50	Tricom 642
7	Ranger RR-1	vertical	Teledyne Geotech 42.50	Teledyne 4612

Magnification curves for representative seismograph systems in the SGBSN may be found in Rogers and others (1987) and in Harmsen and Bufe (1991).

91 0 3 5 0 1 7 6

91035001176

STATION INFORMATION - SOUTHERN GREAT BASIN SEISMOGRAPHIC NETWORK

CODE	STATION	PERIOD OF OPERATION (YR/MO/DA-YR/MO/DA)	LATITUDE (DEG MINUTES)	LONGITUDE (DEG MINUTES)	ELEVATION (METERS)	SEISMOMETER MODEL/COMP.	GAIN (DB)	INST. CODE	S L
AMR	Amargosa, Cal.	78/07/24-present	36 23.85 N	116 28.56 W	690	L-4C	84	1	•
APK	Angels Peak, Nev.	75/06/15-81/03/21	36 19.17 N	115 34.46 W	2680	S-13	84	2	
APK		81/03/21-83/08/04				L-4C	84	1	
APKW	Angels Peak, Nev.	83/08/05-88/08/10	36 19.19 N	115 35.25 W	2600	L-4C	84	1	•
APKW		88/08/11-present				L-4C	84	4	•
BGB	Big Butte, Nev.	79/01/23-present	37 02.24 N	116 13.75 W	1730	L-4C	84	1	•
BLT	Belted Range, Nev.	79/05/30-present	37 28.98 N	116 07.41 W	1854	L-4C	84	1	•
BMT	Black Mountain, Nev.	80/02/26-83/04/01	37 17.02 N	116 38.74 W	2191	L-4C	84	1	
BMTN	Black Mountain, Nev.	83/04/01-present	37 17.50 N	116 38.41 W	2040	L-4C	84	1	•
BRO	Bare Mountain, Nev.	78/11/28-81/04/08	36 45.76 N	116 37.52 W	920	L-4C	84	1	
CDH1	Calico Hills, Nev.	80/02/06-81/11/18	36 51.82 N	116 18.97 W	1353	L-1-3DS (vert.)	90	1	
CDH1		81/11/18-present				L-4C	84	1	•
CDH5	Calico Hills, Nev.	80/02/06-81/11/18	36 51.82 N	116 18.97 W	1055	L-1-3DS horznt1	108	1	•
CPX	CP-1, Nev.	77/--/---80/03/01•	36 55.94 N	116 03.26 W	1258	NGC-21	7	8	•
CPX		80/08/05-90/08/29				L-4C	84	1	•
CPZ	CP-1, Nev.	90/08/29-91/01/15	36 55.73 N	116 03.53 W	1368	L-4C	84	1	•
CPY	CP-1, Nev.	91/01/15-present	36 55.73 N	116 03.53 W	1368	L-4C	84	4	•
CTS	Cactus Peak, Nev.	79/04/24-present	37 39.37 N	116 43.59 W	1868	L-4C	84	1	•
DLM	Delamar Mountains, Nev.	78/06/08-present	37 36.35 N	114 44.27 W	1730	L-4C	84	1	•
EMN	Eldorado Mins., Nev.	88/08/11-present	35 55.31 N	114 45.33 W	848	Ranger SS-1	84	7	•
EPN	Echo Peak, Nev.	75/09/02-80/04/25	37 12.84 N	116 19.43 W	2260	S-13	84	2	•
EPN		80/04/25-90/09/26				L-4C	84	4	•
EPM		90/09/26-present	37 13.57 N	116 20.08 W	2408	L-4C	84	4	•
EPNH	Echo Peak, Nev.	84/06/06-86/01/28	37 12.84 N	116 19.43 W	2260	L-4C horizontal	78	5	•
HEPN		86/01/29-90/09/26				L-4C horizontal	60	5	•
HEPM		90/09/26-present	37 13.57 N	116 20.08 W	2408	L-4C horizontal	60	5	•
EPR	East Pahranagat Rng, Nv	79/01/23-present	37 10.12 N	115 11.23 W	1305	L-4C	84	1	•
FMT	Funeral Mountains, Cal.	78/11/28-present	36 38.27 N	116 47.00 W	1025	L-4C	84	1	•

91035 01177

GLR	Groom Lake Road, Nev.	75/11/20-present	37 11.94 N	116 01.01 W	1432	L-4C		84	1 •
GMN	Gold Mountain, Nev.	79/07/13-present	37 18.04 N	117 15.44 W	2192	L-4C		84	4 •
GMNH	Gold Mountain, Nev.	84/07/30-present	37 18.04 N	117 15.44 W	2192	L-4C	horizontal	78	5 •
GMR	Groom Range, Nev.	79/01/23-present	37 20.02 N	115 46.36 W	1528	L-4C		84	4 •
GMRH	Groom Range, Nev.	84/09/09-present	37 20.02 N	115 46.36 W	1528	L-4C	horizontal	78	5 •
GVN	Grapevine, Cal.	78/11/28-present	36 59.94 N	117 20.78 W	812	L-4C		84	1 •
GWV	Greenwater Valley, Cal.	78/07/24-88/02/16	36 11.11 N	116 40.22 W	1530	L-4C		84	1 •
GWY	Greenwater Valley, Cal.	88/04/01-present	36 11.15 N	116 40.21 W	1540	L-4C		84	1 •
HCR	Hot Creek Range, Nev.	81/07/21-present	38 14.01 N	116 26.20 W	2040	L-4C		84	1 •
JON	Johnnie, Nev.	78/07/24-present	36 26.39 N	116 06.28 W	910	L-4C		84	4 •
JONH	Johnnie, Nev.	84/06/22-present	36 26.39 N	116 06.28 W	910	L-4C	horizontal	78	5 •
KRN	Kawich Range, Nev.	79/05/30-80/04/22	37 42.37 N	116 20.07 W	2570	L-4C		84	1
KRNA	Kawich Range, Nev.	80/04/23-present	37 44.53 N	116 22.89 W	1963	L-4C		84	1 •
LCH	Last Change Range, Cal.	79/07/13-present	37 13.95 N	117 38.78 W	1404	L-4C		84	1 •
LOP	Lookout Peak, Nev.	79/01/23-present	36 51.27 N	116 10.11 W	1648	L-4C		84	1 •
LSM	Little Skull Mt., Nev.	79/12/13-84/07/20	36 44.55 N	116 16.33 W	1113	L-4C		84	4 •
LSM		84/07/20-present				S-13		84	6 •
LSMN	Little Skull Mt., Nev.	84/07/17-85/07/02	36 44.55 N	116 16.33 W	1113	L-4C	horizontal	78	5 •
LSMN		85/07/02-86/01-28				L-4C	horizontal	72	5 •
LSMN		86/01/28-86/06/24				L-4C	horizontal	60	5 •
LSMN		86/06/24-present				S-13	horizontal	38	3 •
LSME	Little Skull Mt., Nev.	84/07/17-85/07/02	36 44.55 N	116 16.33 W	1113	L-4C	horizontal	78	5 •
LSME		85/07/02-86/01-28				L-4C	horizontal	72	5 •
LSME		86/01/28-86/06/24				L-4C	horizontal	60	5 •
LSME		86/06/24-present				S-13	horizontal	38	3 •
MCA	Marble Canyon, Cal.	79/01/23-present	36 38.77 N	117 16.69 W	270	L-4C		84	1 •
MCY	Mercury, Nev.	80/03/07-present	36 39.64 N	115 57.67 W	1303	S-13		84	2 •
MGM	Magruder Mountain, Nev.	79/07/13-present	37 26.44 N	117 29.93 W	2075	L-4C		84	1 •
MTI	Mount Irish, Nev.	79/06/08-present	37 40.68 N	115 16.72 W	1540	L-4C		84	1 •
MZP	Montezuma Peak, Nev.	79/07/13-present	37 42.03 N	117 23.10 W	2353	L-4C		84	1 •
NMN	Nasa Mountain, Nev.	78/11/28-83/11/01	37 04.85 N	116 49.09 W	1500	L-4C		84	1

9 1 0 3 5 0 1 7 8

NOP	Nopah Range, Cal.	78/07/24-80/04/25	36 07.63 N	116 09.26 W	911	L-4C	84	1 •
NOP		80/04/25-present				S-13	84	2 •
NPN	North Pahroc Rg. Nev.	79/06/08-present	37 39.12 N	114 56.21 W	1660	L-4C	84	1 •
PAN	Panamint Range, Cal.	88/04/01-present	36 23.59 N	117 06.05 W	1690	L-4C	84	4 •
PANH	Panamint Range, Cal.	88/04/01-present	36 23.59 N	117 06.05 W	1690	L-4C horizontal	78	5 •
PGE	Panamint Range, Cal.	78/11/28-88/02/13	36 20.93 N	117 03.95 W	1850	L-4C	84	4
PGEH	Panamint Range, Cal.	84/10/11-88/02/13	36 20.93 N	117 03.95 W	1850	L-4C horizontal	78	5
PPK	Piper Mountain, Cal.	79/07/13-present	37 25.51 N	117 54.42 W	1851	L-4C	84	1 •
PRN	Pahroc Range, Nev.	72/01/21-80/06/19	37 24.40 N	115 03.05 W	1462	NGC-21	?	8 •
PRN		80/06/19-present				S-13	84	6 •
PRNH	Pahroc Range, Nev.	84/08/28-present	37 24.40 N	115 03.05 W	1402	L-4C horizontal	78	5 •
QCS	Queen City Summit, Nev.	79/06/08-present	37 45.39 N	115 56.58 W	1914	L-4C	84	1 •
QSM	Queen of Sheba Mine, Ca	78/11/28-present	35 57.85 N	116 52.05 W	450	L-4C	84	1 •
SDH	Striped Hills, Nev.	78/07/24-present	36 38.72 N	116 20.38 W	1050	L-4C	84	1 •
SGV	South Grapevine Mts, Ca	78/11/28-81/06/15	36 58.92 N	117 02.11 W	1550	L-4C	84	1 •
SGV		81/06/15-82/06/16				S-13	84	2 •
SGV		82/06/15-present				L-4C	84	1 •
SHRG	Sheep Range, Nev.	79/05/22-present	36 30.33 N	115 09.61 W	1590	L-4C	84	1 •
SPRG	Spotted Range, Nev.	79/05/28-present	36 41.64 N	115 48.63 W	1191	L-4C	84	1 •
SRG	Seaman Range, Nev.	79/06/08-present	37 52.93 N	115 04.15 W	1640	L-4C	84	1 •
SSP	Shoshone Peak, Nev.	73/10/16-80/05/25	36 55.53 N	116 13.26 W	2021	NGC-21	?	8
SSP		80/05/27-present				L-4C	84	1 •
SVP	Silver Peak Range, Nev.	79/07/13-present	37 42.89 N	117 48.20 W	2595	L-4C	84	1 •
TCN	Thirsty Canyon, Nev.	84/11/02-present	37 08.80 N	116 43.52 W	1469	L-4C	84	1 •
TMBR	Timber Mt., Nev.	82/02/19-87/05/05	37 02.11 N	116 23.21 W	1754	L-4C	84	1 •
TMBR		87/05/05-present				S-13	84	6 •
TMO	Tin Mountain, Cal.	78/11/28-present	36 48.29 N	117 24.30 W	2113	L-4C	84	1 •
TPU	Templute Mountain, Nev.	79/06/08-present	37 36.27 N	115 39.06 W	1910	L-4C	84	1 •
WCT	Wildcat Mountain, Nev.	81/04/08-88/01/05	36 47.79 N	116 37.62 W	930	L-4C	84	1 •
WCT		88/01/05-88/03/11				L-4C	66	1 •
WCT		88/03/11-present				L-4C	84	1 •
WRN	Worthington Mts., Nev.	79/06/08-present	37 58.89 N	115 35.58 W	1725	L-4C	84	1 •

910035 0179

YMT1	Yucca Mountain, Nev.	81/03/05-present	36 51.22 N	116 31.86 W	1066	S-13	84	3	•
YMT2	Yucca Mountain, Nev.	81/03/05-present	36 47.14 N	116 29.22 W	1066	S-13	84	3	•
YMT3	Yucca Mountain, Nev.	81/03/05-present	36 47.21 N	116 24.75 W	1060	S-13	84	3	•
YMT4	Yucca Mountain, Nev.	81/04/01-81/10/13	36 50.99 N	116 27.18 W	1248	S-13	84	3	•
YMT4		81/10/13-83/07/01				S-13	72	3	•
YMT4		83/07/02-present				S-13	84	3	•
YM4N	Yucca Mountain, Nev.	84/06/29-85/05/23	36 50.99 N	116 27.18 W	1248	L-4C horizontal	78	5	•
YM4S		85/05/24-86/01/28				L-4C horizontal	72	5	•
NYM4		86/01/28-present				L-4C horizontal	60	5	•
YM4E	Yucca Mountain, Nev.	84/06/29-85/05/23	36 50.99 N	116 27.18 W	1248	L-4C horizontal	78	5	•
YM4W		85/05/24-86/01/28				L-4C horizontal	72	5	•
EYM4		86/01/28-present				L-4C horizontal	60	5	•
YMT5	Yucca Mountain, Nev.	81/04/01-81/10/13	36 53.91 N	116 27.25 W	1355	S-13	84	3	•
YMT5		81/10/13-83/07/02(?)				S-13	72	3	•
YMT5		83/07/02-present				S-13	84	3	•
YMT6	Yucca Mountain, Nev.	81/04/01-81/10/13	36 51.36 N	116 24.02 W	1090	S-13	78	3	•
YMT6		81/10/13-83/07/02(?)				S-13	66	3	•
YMT6		83/07/02-present				S-13	84	3	•

NOTES: All instruments are vertical-component unless otherwise noted. If one horizontal-component instrument exists at a site, it has north-south polarity; if two horizontals exist at a site, they have north-south and east-west polarities, resp. The polarity is suggested by the station name. A • in the final column indicates satellite-determined station coordinates. Elevations of stations with •s in the final column were obtained using altimeters calibrated against nearest USGS benchmark. Locations are preliminary.

9 1 0 3 5 0 1 8 0

Appendix F

Input parameters to HYPO71

HYPO71.FOR, version 1.001, was baselined for use by the Yucca Mountain Project, with CID YMP-USGS/GDD0001.02, on October 22, 1990. This version of HYPO71 requires a minimum of three input files, (1), a header file, containing crustal velocity information, weighting scheme information, iteration-controlling parameters, and I/O-controlling parameters, (2), a station file, containing most of the information shown in Appendix E, above, and (3), a phase file, containing P and S phase arrival times and information for determining earthquake magnitude. The data of item (1) are presented in Appendix E, and will not be repeated here. The data of item (3) are too bulky for inclusion in this report, but are available on request.

Two header files are used, depending on the source zone. For most earthquakes occurring in the SGB, the file nvhead.dat, having the velocity model shown in Figure F1 (a) is input. For earthquakes occurring in the immediate vicinity of Yucca Mountain, the file nvhead.ymt, having the velocity model shown in Figure F1 (b), is input. Copies of these two files are shown below. For meanings of the "Control Card" parameters, the reader should consult Lee and Lahr (1975).

9103500/181

The below lines are a listing of nvhead.dct, used as an input file to HYPO71.

```
HEAD
RESET TEST( 1)=   0.5500
RESET TEST( 2)=  20.0000
RESET TEST( 3)=   0.5000
RESET TEST( 4)=   0.0500
RESET TEST( 5)=   5.0000
RESET TEST( 6)=   1.0000
RESET TEST( 7)=  -1.27600
RESET TEST( 8)=   1.66600
RESET TEST( 9)=  0.00227
RESET TEST(10)= 100.0000
RESET TEST(11)=  12.0000                    Imax # of iterations/solution
RESET TEST(12)=   0.5000
RESET TEST(13)=   1.0000
RESET TEST(14)=  -2.0500
RESET TEST(15)=   0.0000
RESET TEST(16)=   0.852
RESET TEST(17)=   -1.766
   .38000000E+01   .00000000E+00
   .59000000E+01   .10000000E+01
   .61500000E+01   .30000000E+01
   .65000000E+01   .15000000E+02
   .69000000E+01   .24000000E+02
   .78000000E+01   .32000000E+02
   .00000000E+00   .00000000E+00
   7.  10. 220. 1.71    3    0    0    0    7    0    1 1111    0  0.00    0  0.00
```

The below lines are a listing of nvhead.ymt, used as an input file to HYPO71.

```
HEAD
RESET TEST( 1)=   0.1000
RESET TEST( 2)=  30.0000
RESET TEST( 3)=   0.5000
RESET TEST( 4)=   0.0500
RESET TEST( 5)=   5.0000
RESET TEST( 6)=   1.0000
RESET TEST( 7)=  -1.27600
RESET TEST( 8)=   1.66600
RESET TEST( 9)=  0.00227
RESET TEST(10)= 100.0000
RESET TEST(11)=   8.0000
RESET TEST(12)=   0.5000
RESET TEST(13)=   1.0000
RESET TEST(14)=  -1.2000
RESET TEST(15)=   0.0000
RESET TEST(16)=   0.852
RESET TEST(17)=  -1.766
   .32000000E+01   .00000000E+00
   .46000000E+01   .05000000E+01
   .57000000E+01   .25000000E+01
   .62000000E+01   .40000000E+01
   .65000000E+01   .15000000E+02
   .78000000E+01   .32000000E+02
   .00000000E+00   .00000000E+00
   7.   5.  90. 1.71    3    0    0    0    7    0    1 1111    0  0.00    0  0.00
```

In this file, a slightly different weighting scheme with respect to distance is invoked than in nvhead.dat, above. In the former file, weights taper from 1. to 0. in a linear manner for epicentral distances between 10 and 220 km. In the latter file, weights taper from 1. to 0. for distances between 5 and 90 km.

91035001182

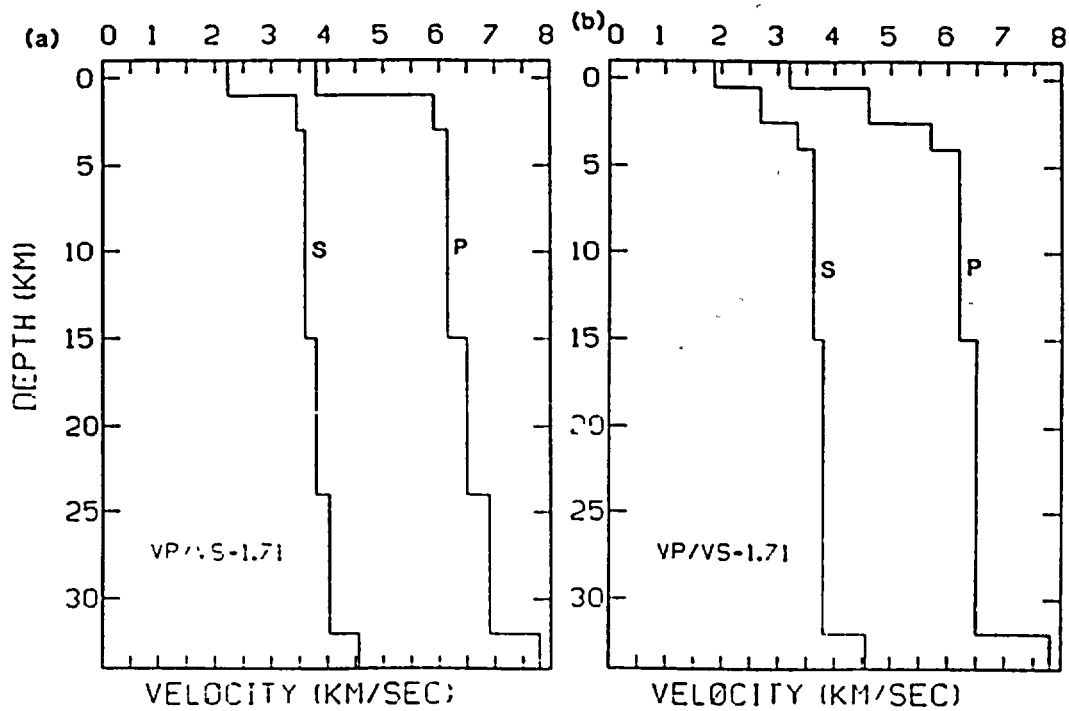

Figure F1. (a) Primary (P) and secondary (S) wave velocities as a function of depth (0.0 = sea level) for the standard model used to locate southern Great Basin earthquakes. The interface at 15 km is optional. (b) P and S wave velocities as a function of depth for the Yucca Mountain region, being an idealization of the model proposed by Hoffman and Mooney (1984).

*U.S. GOVERNMENT PRINTING OFFICE 1992-0-673 207/50028

9 1 0 3 5 0 1 8 3

9103500183

9 1 0 3 5 0 1 8 4

The following number is for U.S. Department of Energy OCRWM Records Management purposes only and should not be used when ordering this publication:

Accession Number: NNA.920213.0219

9103500184

9 1 0 3 5 0 1 8 5

INFORMATION ONLY

NNA.931214.0126

YMP Level Data: Geodetic Leveling and Section Observations, 1992 - 1993

YMP
USGS – NMD

GEODETIC LEVELING SURVEYS
1992 – 1993

SUMMARY AND STATUS REPORT

GENERAL CONSIDERATIONS

During the 1992–1993 field season, all leveling activities were carried out between November 25, 1992 and April 15, 1993. All field leveling and office operations were conducted under an approved YMP USGS Technical Procedure (YMP USGS Technical Procedure: GP–06 [Rev. 3] – Geodetic Leveling and Quadrilateral Surveys).

Personnel involved during this campaign:

Leveling Activities–

Gary C. Perasso	Principal Investigator	USGS–NMD
Joseph M. Vukovich	Party Chief–Level Observer	USGS–NMD
Joseph M. Vukovich	Computations	USGS–NMD
Viola Denison	Field Assistant	USGS–NMD
James Reed	Field Assistant	USGS–NMD
Randy Reed	Field Assistant	USGS–NMD

LEVEL LINE

The 90+ kilometer level line and five spur line ties to bedrock were re–observed to 1st–Order, Class 1 (standards established by the Federal Geodetic Control Committee, 1984). For the second time, double–run procedures were employed for all existing sections. Height differences for 1983, 1983–1984, 1985–1986, 1988, and 1990–1991 are located in the 1990–1991 (Books 1 and 2) report.

Copies of this report and all collected and processed data (including the required calibrations) are stored at the Rocky Mountain Mapping Center, Building 25, Denver Federal Center, Denver, Colorado. Copies of the above mentioned materials (including the required calibrations) are also stored at the YMP–LRC.

Gary C. Perasso
Principal Investigator

YUCCA MOUNTAIN, NV PROJECT

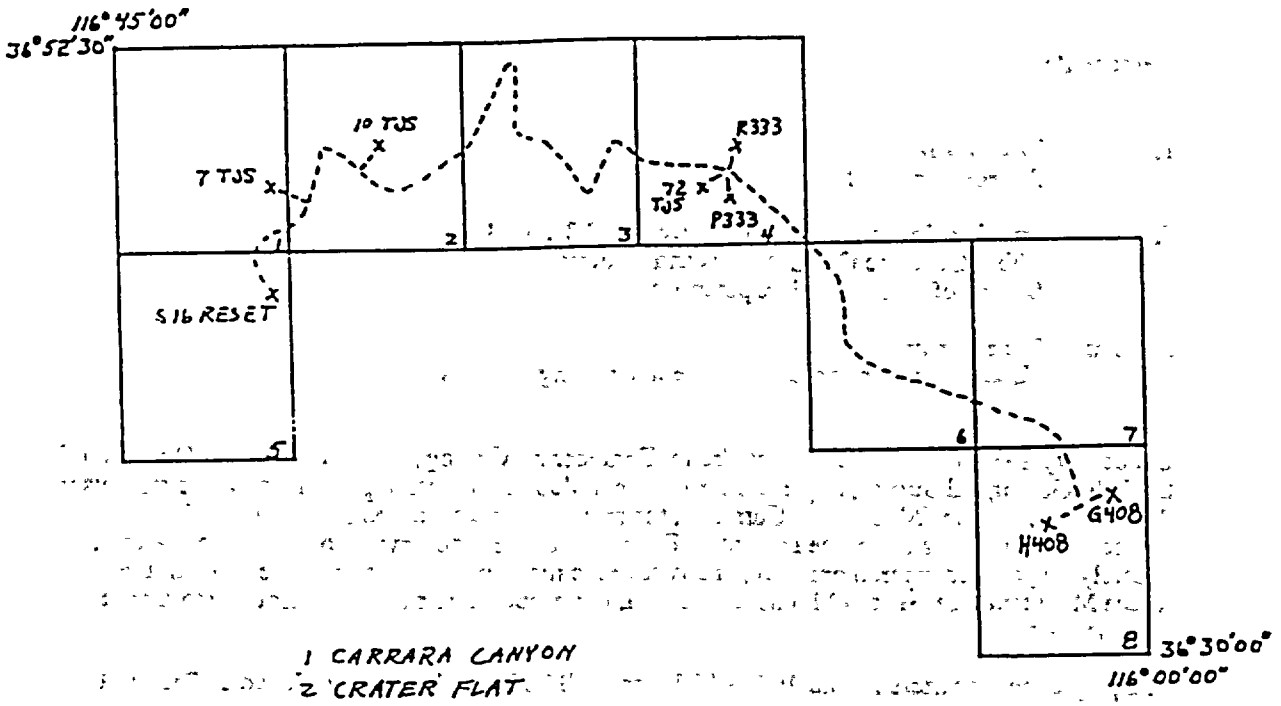

1 CARRARA CANYON
2 CRATER FLAT
3 BUSTED BUTTE
4 JACKASS FLATS
5 ASHTON
6 SPECTER RANGE, NW
7 CAMP DESERT ROCK
8 POINT OF ROCKS

United States Department of the Interior

GEOLOGICAL SURVEY
BOX 25046 M. S. 506
DENVER FEDERAL CENTER
DENVER, COLORADO 80225-0046

IN REPLY REFER TO:

National Mapping Division

November 2, 1992

Memorandum

To: Joseph Vukovich
Project Personnel

From: Principal Investigator/YMP Activity – 8.3.1.17.4.10
Chief, Geodetic Computations and Information Unit
Branch of Geometronic Operations

Subject: Project Instructions
Yucca Mountain Project - Geodetic Leveling Surveys

In February 1983, the Special Project Group, Engineering Geology Branch, Geologic Division of the U.S. Geological Survey, requested the National Mapping Division perform geodetic surveys in the Nevada Test Site (NTS) area. Currently, the requesting organization is the Yucca Mountain Project Branch, Water Resource Division. The object of these surveys is to provide long–term, possibly 50 years or more, monitoring of any tectonic movements that might take place in the Yucca Mountain area. Yucca Mountain, Nevada, is a proposed site for underground storage of nuclear waste.

The project headquarters for our 1992–1993 work will be located in Beatty, Nevada. This will provide reasonable access to most of the project area.

Security Requirements and Restrictions

All personnel entering the Nevada Test Site (NTS) must have a Department of Energy (DOE) clearance. Lisa Roy, USGS Security Representative, has been given appropriate information for the permanent USGS–NMD employees. A badge will be issued at the Mercury Badging Facility when you arrive at the Test Site. A briefing will be given to all personnel by DOE security when the badges are picked up.

The Badge Building at Mercury is open from 0600 to 1630 (M–F for picture taking). The Lathrop Wells Gate is open from 0645 to 0730 and 1630 to 1740 (verify that this schedule is still current).

Since the field assistants must be badged, it is important that the people hired make a commitment to stay throughout the duration of the project. Provide Lisa Roy with field assistant information as

soon as possible after they are hired. The western one–third of the project falls outside the NTS. We will commence work in this area while the field assistant clearances are being processed.

Training: YMP–OA and USGS

All personnel will be required to attend the General Employee Training (GET) 1.2, 1.3, and 1.4 class. Space in this class has been reserved for four individuals at the NTS, Area 25, Building 4015. Date: Tuesday, November 24, 1992. Time: 0800–1600.

TFA's will be given on–the–job instructions pertaining to the Technical Procedures. They will be required to sign a YMP–USGS Record of Instruction Sheet.

TFA's will be required to take the current Defensive Driving Instructions.

Access Documents

A copy of the following access documents must be kept in each vehicle at all times:

Access Approval for Geodetic Leveling for the Yucca Mtn. Project (01–15–91)
ROWR N–47748
ROWR N–48602

Technical Procedures

A copy of USGS Technical Procedures GP–06, Revision 3, must be kept in each vehicle at all times. This document defines all operational and quality procedures/activities for this project.

Description of Previous Work

See USGS Technical Procedures GP–06, Revision 3, Section 4.0.

Procedures

All leveling operations are performed to standards as defined in "Classification, Standards of Accuracy, and General Specifications of Geodetic Control Surveys," FGCC, 1982 and "Standards and Specifications for Geodetic Control Networks," FGCC 1984. Bench marks were placed at approximate 1–km intervals, except for a 20–km section over Yucca Mountain where marks were placed at approximately 0.5–km intervals.

The one exception to standard observation procedures requires the Low–High scale elevation difference for one setup not to exceed 0.25 mm (published standards = 0.40 mm).

Work to be Accomplished

This season we will reobserve the level line to first order, class 1 standards, double running all sections (main line and spurs). The work will start at S–16 Reset. Before starting the level line, a check section will be run between A–409 and S–16 Reset.

Instrumentation

Primary instrumentation that will be used on the project are: Jena Ni–002 level, tripod, Kern 0.5–cm matched rods, rod braces, turning plates, thermistors, and field standard thermometers. Various hand tools may be required.

Instrument Calibration

See USGS Technical Procedure GP-06, Revision .. Section 4.2.2.A.1. You will be required to perform, on a daily basis, the following calibration checks:

Collimation test of the Level ("peg-test")
Verify temperature readouts of the thermistors

You must impress on the field assistants that the rods are delicate instruments and cannot be dropped or mishandled. Any accidental rough treatment to the rods should be reported to the Principal Investigator and an appropriate note mad on the data sheet.

Collection and Processing of Data

Data collection for the leveling will be done on the Hewlett-Packard (HP) 95-LX Palmtop Computer. Data processing will be accomplished on an IBM-compatible PC. You will use the PLCOMP (version 4.42) software package for data collection, temperature and refraction corrections, and abstracting. You will need to keep a backup set of data/results at the Beatty Field Office.

Reports (Internal)

You will be required to furnish the following information and project data on a weekly basis:

All leveling data – on a 3.5" floppy disk

Kilometers run: single-run, double-run, cumulative distance, and percent complete
Daily Log: What sections run, office days, training considerations, weather problems, personnel related impacts to the work – please provide detailed information

Final Product (Field Derived)

The final product will consist of a control list of all bench marks containing descriptions (NGS), elevation for each mark, and difference of elevation between marks.

Production Reporting

Upon notification from Program Management, we will report all time to a YMP-specific project number. Quad level reporting will be 00 and the phase will be 332.

Gary C. Perasso

cc: S. Binder
G. Palmer
J. Whitney, MS 425
YMP file

United States Department of the Interior

GEOLOGICAL SURVEY
RESTON, VA 22092

National Mapping Division
Office of Technical Management
Branch of Geometronics

REPORT OF CALIBRATION

For: Kern Precise Leveling Rod Calibration date: 6-13-91

USGS number: T-306417

Serial number: 183157
Face type: 0.5 cm

This leveling rod has been compared in the horizontal position to a one meter invar bar standard, No. 600, manufactured by the Societe Genevoise d'Instruments de Physique. This standard was calibrated by the National Institute of Standards and Technology and reported 4/24/91 to be within 1.9 microns of a true meter.

The straight line distances between centers of the indicated graduations at 25 degrees Celsius are as follows:

Graduations	Length (meters)	Graduations	Length (meters)
2 to 22	1.000058	61 to 81	1.000060
2 to 42	2.000139	61 to 101	2.000134
2 to 60	1.000197	61 to 119	2.900208

The length values given above are not in error more than 5 x 10-5 meters. This accuracy is based on the limits imposed by the standard and comparator used, the calibration procedure, and the physical character of the rod graduations.

The mean optimum temperature for this rod is - 3.9 degrees C.

The above calibration and temperature computation have been performed in accordance with procedures documented in the USGS laboratory manual USGS Level Rod Calibration (June 1982).

Calibration performed by Gordon H. Shupe

Signature: Gordon H Shupe Date: 6-14-91

United States Department of the Interior

GEOLOGICAL SURVEY
RESTON, VA 22092

National Mapping Division
Office of Technical Management
Branch of Geometronics

REPORT OF CALIBRATION

For: Kern Precise Leveling Rod Calibration date: 6-13-91

USGS number: T-306420

Serial number: 183161
Face type: 0.5 cm

This leveling rod has been compared in the horizontal position to a one meter invar bar standard, No. 600, manufactured by the Societe Genevoise d'Instruments de Physique. This standard was calibrated by the National Institute of Standards and Technology and reported 4/24/91 to be within 1.9 microns of a true meter.

The straight line distances between centers of the indicated graduations at 25 degrees Celsius are as follows:

Graduations	Length (meters)	Graduations	Length (meters)
2 to 22	1.000055	61 to 81	1.000054
2 to 42	2.000136	61 to 101	2.000127
2 to 60	2.900192	61 to 119	2.900195

The length values given above are not in error more than 5 x 10-5 meters. This accuracy is based on the limits imposed by the standard and comparator used, the calibration procedure, and the physical character of the rod graduations.

The mean optimum temperature for this rod is - 2.5 degrees C.

The above calibration and temperature computation have been performed in accordance with procedures documented in the USGS laboratory manual USGS Level Rod Calibration (June 1982).

Calibration performed by Gordon H. Shupe

Signature: Gordon H. Shupe Date: 6-14-91

INFORMATION COPY

YMP-USGS NOTIFICATION OF CALIBRATION STATUS

Instrument Description Kern 0.5 cm matched level rods (1 set)

Unique Identification Number (i.e. Model #, Serial #, and/or other ID #)
SN 183157 SN 183161
(1) T-306417 T-306420

Calibration Date 06/13/91 Calibration Expiration Date Upon completion of YMP SCP Study Plan Activities

Technical Procedure(s) Used for Calibration [including Revision number(s)]

NWM - USGS - GP-06, R3

Instrument Location Lakewood, CO, Denver Federal Center (as of 06/24/91)

Organizational Unit (i.e. NHP, GD) USGS, National Mapping Division

Calibrated By USGS, National Mapping Division, Office of Technical Management, Br. of Geometronics, Reston, VA

Location of Calibration Data/Documentation (i.e. Notebook ID#, File #, etc.)

PI's Office, Bldg. 25, Denver Federal Center, Denver, CO

Comments These are the opening/activating tests and verification of the standards and allowable accuracy requirements for the above mentioned matching level rods.

Name of Responsible PI

Joe V.

Subject:	Failure of Jena Ni–002 level to perform Collimation Test within prescribed limits [Geodetic Leveling Activity – YMP] Gary Perasso 236–5812 – Principal Investigator
Instrument: Serial Number:	Jena Ni–002 Geodetic Level SN: 460896
Date:	08 March 1993 (Monday)
Action Taken:	Level instrument was not used after failure of Collimation test. The second (backup) level was placed into service the next day – 09 March 1993 – Tuesday. The second level passed the Collimation test.
Remedy Taken:	Jena level (SN: 460896) was shipped to the National Geodetic Survey (NGS), Instrument and Equipment Section, Corbin, Virginia, for testing and adjustment. [Note: the Instrument and Equipment Section is an approved vendor and has NIST traceability] Upon return of the Jena level to Beatty, Nevada, it will be placed back into the geodetic leveling operations.
Verification of Data and Impact on Data:	ALL checks and verifications for the Jena level (SN: 460896) were well within acceptable tolerances prior to the Collimation test failure. ALL leveled sections that utilized BOTH level instruments closed to First–Order, Class I standards and specifications (NOTE: these standards and specifications are the basis of the geodetic level activity Technical Procedures as applied to the YMP).
Results:	The Jena level was tested and adjusted by the NGS, Instrument and Equipment Section on 10 March 1993 (see two attachments). The compensator balance was out of adjustment. It is assumed that the imbalance was caused by a sudden jarring to the instrument during transportation. The instrument is now in good adjustment and was placed back into operation on 15 March 1993.

Gary C. Perasso (03-18-93)

Gary C. Perasso

ZEISS JENA NI002 ZERO TEST

Instrument S.N: 460896 Location: NGS I&E SECTION - CORBIN VA
Filename: A0896.DO
Observer: JLP FP = Pendulum Position

[INITIAL MEASUREMENT]

Date: 03/10/94 Time: 11:04 Temperature: 22.3 Centigrade

Meas	[Collimator 1] FP1	FP2	Diff] ArcSecs	[COLLIMATOR 2] FP1	FP2	Diff] ArcSecs	[Col 1 Rel Col 2] [Collimator 1]
1	55.0	55.5		31.8	32.4		55.0
2	55.0	55.4		31.9	32.6		54.7
3	55.0	55.6		31.9	32.5		54.9
4	55.0	55.6		31.8	32.4		54.7
5	55.0	55.7		31.9	32.7		54.9
Mean	55.00	55.56	(-0.5)	31.86	32.52	(-0.6)	54.84
Mn FP1+FP2		55.28			32.19		

Zero Deviation = (55.28 - 54.84) / 2 * 1.7 = 0.37 Arc Seconds

Zero Deviation is less than 0.85 Arc Secs - Instrument is in Good Adjustment

[MEASUREMENT AFTER CORRECTION]

Date: 03/10/94 Time: 11:13 Temperature: 22.4 Centigrade

Meas	[Collimator 1] FP1	FP2	Diff] ArcSecs	[COLLIMATOR 2] FP1	FP2	Diff] ArcSecs	[Col 1 Rel Col 2] [Collimator 1]
1	55.1	55.0		32.0	32.1		54.9
2	54.9	55.0		32.1	32.1		54.8
3	55.0	55.0		32.0	32.0		55.0
4	55.0	55.1		32.0	32.0		54.8
5	55.1	55.0		32.0	32.1		55.0
Mean	55.02	55.02	(0.0)	32.02	32.12	(-0.1)	54.90
Mn FP1+FP2		55.02			32.07		

Zero Deviation = (55.02 - 54.90) / 2 * 1.7 = 0.10 Arc Seconds

Zero Deviation is less than 0.85 Arc Secs - Instrument is in Good Adjustment

[CONTROL MEASUREMENT]

Date: 03/10/94 Time: 11:22 Temperature: 22.5 Centigrade

Meas	[Collimator 1] FP1	FP2	Diff] ArcSecs	[COLLIMATOR 2] FP1	FP2	Diff] ArcSecs	[Col 1 Rel Col 2] [Collimator 1]
1	55.2	54.9		32.4	32.0		54.7
2	55.3	55.0		32.2	32.0		54.8
3	55.1	54.8		32.4	32.0		54.9
4	55.2	55.0		32.4	31.9		54.8
5	55.1	54.9		32.2	32.0		54.9
Mean	55.18	54.92	(0.2)	32.32	31.98	(0.3)	54.82
Mn FP1+FP2		55.05			32.15		

Zero Deviation = (55.05 - 54.82) / 2 * 1.7 = 0.20 Arc Seconds

NATIONAL GEODETIC SURVEY DIVISION
INSTRUMENTATION & EQUIPMENT SECTION

ANUFACTURER ZEISS JENA DATE 3-10-93

MODEL Ni-2 SER. NO. 46-896

RETURNED BY U.S.G.S.

REASON FOR RETURN

___ Clean Lube & Adjust	___ Compensator/Pendulum Assb.
___ Compensator/Pendulum Realign.	___ Prism/Mirror Assb.
___ Leveling Screws Repaired	___ Leveling Screw Assb.
___ Centers/Plates Refit	___ Reticule
___ Draw & Pinon Refit	___ Vial
___ Eyepiece/Ocular Repaired	___ Membrane
___ Lens Recement	X Upper/Lower Foot Plate
___ Pendulum/Compensator Installed	___ Eyepiece Cap
___ Optical System Cleaned	___ Ocular
___ Housing Straightened	___ Lateral Motion Assb.
___ Refinish	___ Resilient Washer
___ Lateral Motion Repaired	___
___ Vertical System Cleaned/Realign	___
___ Horizontal System Clean/Realign	___
___ Clamps Refit	___
___ Telescope/Realign/Axle Trued	___
___ Micrometer Repaired	___
___ Optical Plummet Realign	___
X C1 C2 Adjusted	
X Quasi-Absolute Horizon Adjusted	

TESTED

REMARKS SCREW IN BASE REPLACED
COMPENSATOR BALANCE OUT OF ADJUSTMENT LARGE AMOUNT

NGS Data Transfer

UNITED STATES DEPARTMENT OF COMMERCE
National Oceanic and Atmospheric Administration
NATIONAL OCEAN SERVICE
Coast and Geodetic Survey
Rockville, Maryland 20852

May 18, 1993

Mr. Joe Vukovich
U.S. Geological Survey
Box 25046, MS 509
Denver Federal Center
Denver, Colorado 80225

Dear Joe,

Thank you for submitting your latest leveling data for the Yucca Mountain Test Site leveling. Enclosed are the office abstract for L25411, the new-minus-old tabulation, and a profile of all the projects you leveled in the area.

If I can be of further assistance, please contact me at any time.

Sincerely,

Emery I Balazs
Chief, Geodetic Leveling Section
Vertical Network Branch
National Geodetic Survey

Enclosures

RELEVELING RUN DATE: 10 MAY 93 TIME: 10:04 PAGE 1
YUCCA MOUNTAIN TEST SITE NV HGZ L25411
1992-93 LEVELING FROM 15 MI SE OF BEATTY VIA VARIOUS ROADS EAST OF 3.0 MM 1ST-ORDER/CLASS I
US 95 TO 21 MI SE OF AMARGOSA VALLEY
JMV/USGS 25 NOV 1992 15 APR 1993

SPSN	ACRN	Designation	Spur Codes	Distance km	Observed Ht meters	Normal Ortho Ht meters	Runs	Latitude DD MM SS	Longitude DDD MM SS
101	G80481	S 16 RESET		0.000	810.75880	810.75880	0	36 44 00	116 38 07
500	G80478	A 409	).	2.834	792.03166	792.03270	1	36 43 07	116 36 43
101	G80481	S 16 RESET		0.000	810.75880	810.75880	0	36 44 00	116 38 07
102	G80635	1 JD		1.336	820.43852	820.43578	2	36 44 37	116 38 42
103	G80636	1 TJS		1.975	835.79297	835.79199	2	36 44 49	116 38 36
104	G80637	2 TJS		3.004	870.44800	870.44654	2	36 45 12	116 38 05
105	G80638	3 TJS		3.984	904.04090	904.03890	2	36 45 37	116 37 29
106	G80639	2 JD		4.791	890.30292	890.30088	2	36 45 48	116 37 08
107	G80640	4 TJS		5.852	902.73021	902.72724	2	36 46 21	116 36 53
108	G80641	5 TJS		7.003	918.73404	918.73024	2	36 46 58	116 36 38
109	G80644	7 TJS	).	8.733	976.11962	976.11549	2	36 47 12	116 37 40
108	G80641	5 TJS		7.003	918.73404	918.73024	2	36 46 58	116 36 38
110	G80642	3 JD		8.188	938.49580	938.49102	2	36 47 41	116 36 27
111	G80643	6 TJS		9.265	956.99539	956.98989	2	36 48 12	116 36 25
112	G80645	CRATER FLAT AZ MK		10.256	973.64382	973.63773	2	36 48 37	116 36 14
113	G80646	8 TJS		11.328	971.41832	971.41242	2	36 48 29	116 35 39
114	G80647	9 TJS		12.787	984.88982	984.88454	2	36 48 03	116 34 45
115	G80648	10 TJS	).	13.795	984.49506	984.48906	2	36 48 33	116 34 15
114	G80647	9 TJS		12.787	984.88982	984.88454	2	36 48 03	116 34 45
116	G80649	11 TJS		14.107	957.76834	957.76353	2	36 47 43	116 33 47
117	G80650	12 TJS		15.163	961.00430	960.99973	2	36 47 33	116 33 18
118	G80651	13 TJS		16.281	978.67709	978.67214	2	36 47 49	116 32 40
119	G80652	14 TJS		16.875	990.61881	990.61379	2	36 47 52	116 32 18
120	G80653	15 TJS		17.393	1008.19149	1008.18627	3	36 48 00	116 32 02
121	G80654	16 TJS		17.823	1023.21411	1023.20872	3	36 48 07	116 31 43
122	G80655	17 TJS		18.356	1039.87743	1039.87184	2	36 48 15	116 31 24
123	G80656	18 TJS		18.946	1057.78603	1057.78026	2	36 48 22	116 31 07
124	G80657	19 TJS		19.479	1073.55717	1073.55122	2	36 48 29	116 30 52
125	G80658	20 TJS		20.019	1086.21103	1086.20468	2	36 48 44	116 30 46
126	G80659	21 TJS		20.630	1102.86843	1102.86197	2	36 48 46	116 30 25
127	G80660	22 TJS		21.251	1118.72278	1118.71610	2	36 48 56	116 30 09
128	G80661	23 TJS		21.869	1145.14428	1145.13722	2	36 49 09	116 29 55
129	G80662	24 TJS		22.420	1157.84905	1157.84173	2	36 49 19	116 29 38
130	G80663	25 TJS		22.852	1177.55498	1177.54743	2	36 49 27	116 29 14
131	G80664	26 TJS		23.393	1190.19434	1190.18665	2	36 49 25	116 28 58

RELEVELING RUN DATE: 10 MAY 93 TIME. 10:04 PAGE 2
YUCCA MOUNTAIN TEST SITE NV HGZ L25411
1992-93 LEVELING FROM 15 MI SE OF BEATTY VIA VARIOUS ROADS EAST OF 3.0 MM 1ST-ORDER/CLASS I
US 95 TO 21 MI SE OF AMARGOSA VALLEY
JMV/USGS 25 NOV 1992 15 APR 1993

SPSN	ACRN	Designation	Spur Codes	Distance km	Observed Ht meters	Normal Ortho Ht meters	Runs	Latitude DD MM SS	Longitude DDD MM SS
132	G80665	27 TJS		23.776	1199.29470	1199.28877	2	36 49 40	116 28 45
133	G80666	28 TJS		24.239	1215.49952	1215.49117	2	36 49 54	116 28 44
134	G80667	29 TJS		24.712	1232.80962	1232.80094	2	36 50 06	116 28 48
135	G80668	30 TJS		25.184	1245.22955	1245.22038	2	36 50 21	116 28 43
136	G80669	31 TJS		25.753	1269.44581	1269.43602	2	36 50 41	116 28 34
137	G80670	32 TJS		26.081	1283.41692	1283.40685	3	36 50 50	116 28 32
138	G80671	33 TJS		26.404	1295.36126	1295.35084	2	36 51 01	116 28 29
139	G80672	34 TJS		26.994	1308.84293	1308.83222	2	36 51 10	116 28 16
140	G80673	35 TJS		27.687	1337.61513	1337.60393	2	36 51 25	116 28 21
141	G80674	36 TJS		28.087	1354.30830	1354.29470	2	36 51 37	116 28 18
142	G80675	37 TJS		28.655	1382.59164	1382.57933	2	36 51 56	116 28 12
143	G80676	38 TJS		29.145	1422.40447	1422.39157	2	36 52 15	116 28 02
144	G80677	39 TJS		29.653	1460.87060	1460.85774	2	36 52 14	116 27 57
145	G80678	40 TJS		30.313	1465.13312	1465.12102	2	36 51 53	116 27 55
146	G80679	1 BIS HN		30.949	1460.37578	1460.36426	2	36 51 37	116 27 57
147	G80680	41 TJS		31.427	1478.37467	1478.36370	2	36 51 22	116 27 58
148	G80681	42 TJS		32.006	1480.31079	1480.30037	2	36 51 07	116 27 58
149	G80682	43 TJS		32.584	1496.00465	1495.99465	2	36 50 50	116 28 00
150	G80683	44 TJS		33.248	1504.44222	1504.43305	2	36 50 33	116 28 04
151	G80684	MILE		33.443	1509.18082	1509.17204	2	36 50 17	116 28 09
152	G80685	45 TJS		33.952	1440.91638	1440.90798	2	36 50 12	116 27 45
153	G80686	46 TJS		34.585	1354.96829	1354.95813	2	36 50 05	116 27 14
154	G80687	47 TJS		35.062	1300.09972	1300.09185	2	36 49 56	116 27 03
155	G80688	48 TJS		35.494	1258.86518	1258.85758	3	36 49 48	116 26 54
156	G80689	49 TJS		35.902	1240.08839	1240.08102	2	36 49 40	116 27 00
157	G80690	50 TJS		36.544	1200.34511	1200.33831	2	36 49 21	116 26 41
158	G80691	51 TJS		37.080	1175.74101	1175.73479	2	36 49 01	116 26 37
159	G80692	52 TJS		37.506	1164.17347	1164.16774	2	36 48 44	116 26 36
160	G80693	53 TJS		38.003	1133.96525	1133.95986	2	36 48 32	116 26 27
161	G80694	54 TJS		38.570	1110.02792	1110.02272	2	36 48 25	116 26 10
162	G80695	55 TJS		39.037	1096.53659	1096.53169	2	36 48 14	116 26 06
163	G80696	56 TJS		39.534	1077.45159	1077.44672	2	36 48 13	116 25 52
164	G80697	57 TJS		40.009	1065.03673	1065.03204	2	36 48 06	116 25 39
165	G80698	58 TJS		40.527	1044.23774	1044.23316	2	36 48 01	116 25 18
166	G80699	59 TJS		41.009	1026.81537	1026.81096	2	36 47 55	116 24 59

RELEVELING RUN DATE. 10 MAY 93 TIME: 10:04 PAGE 3
YUCCA MOUNTAIN TEST SITE NV HGZ L25411
1992-93 LEVELING FROM 15 MI SE OF BEATTY VIA VARIOUS ROADS EAST OF 3.0 MM 1ST-ORDER/CLASS I
US 95 TO 21 MI SE OF AMARGOSA VALLEY
JMV/USGS 25 NOV 1992 15 APR 1993

SPSN	ACRN	Designation	Spur Codes	Distance km	Observed Ht meters	Normal Ortho Ht meters	Runs	Latitude DD MM SS	Longitude DDD MM SS
167	G80700	60 TJS		41.642	1015.87090	1015.88884	2	36 47 49	116 24 33
168	G80701	61 TJS		42.098	1009.81417	1009.80951	2	36 48 05	116 24 29
169	G80702	62 TJS		42.803	1004.52182	1004.51881	2	36 48 19	116 24 23
170	G80703	63 TJS		43.128	1011.52781	1011.52245	2	36 48 33	116 24 23
171	G80704	64 TJS		43.700	1016.51888	1016.51317	2	36 48 47	116 24 16
172	G80705	65 TJS		44.206	1024.59493	1024.58892	2	36 48 59	116 24 10
173	G80706	66 TJS		44.714	1030.12979	1030.12343	2	36 49 13	116 24 05
174	G80707	67 TJS		46.014	1019.27167	1019.26581	2	36 48 53	116 23 45
175	G80708	D 11 HN		46.351	1016.71123	1016.70567	2	36 48 41	116 23 31
176	G80709	68 TJS		47.130	1013.26468	1013.25929	2	36 48 34	116 23 03
177	G80710	D 10 HN		48.034	1016.58027	1016.57490	2	36 48 33	116 22 27
178	G80711	69 TJS		48.577	1017.26211	1017.25691	2	36 48 26	116 22 04
179	G80712	D 9 HN		49.189	1019.75641	1019.75128	2	36 48 23	116 21 40
180	G80713	70 TJS		49.825	1020.87802	1020.87304	2	36 48 17	116 21 17
181	G80714	D 8 HN		50.378	1024.59712	1024.59229	2	36 48 11	116 20 51
182	G80715	D 7 HN		51.092	1025.46046	1025.45576	2	36 48 08	116 20 27
183	G80716	D 6 HN		52.010	1026.80803	1026.80343	2	36 48 02	116 20 06
184	G80717	71 TJS		52.650	1030.90350	1030.89908	2	36 47 55	116 19 38
185	G80718	D 5 HN		53.472	1039.36068	1039.35646	2	36 47 47	116 19 01
186	G80720	73 TJS		54.144	1037.45132	1037.44751	2	36 47 31	116 18 33
188	G80111	R 333	)	54.422	1040.44452	1040.44051	2	36 47 39	116 18 35
186	G80720	73 TJS	.	54.144	1037.45132	1037.44751	2	36 47 31	116 18 33
187	G80719	72 TJS	)	56.462	1057.97478	1057.97097	2	36 47 31	116 19 24
188	G80720	73 TJS	.	54.144	1037.45132	1037.44751	2	36 47 31	116 18 33
189	G80110	P 333	)	55.669	1010.81204	1010.80944	2	36 46 43	116 18 37
186	G80720	73 TJS	.	54.144	1037.45132	1037.44751	2	36 47 31	116 18 33
190	G80721	D 4 HN		54.973	1034.19809	1034.19284	2	36 47 17	116 18 13
191	G80722	74 TJS		55.563	1033.93770	1033.93455	2	36 47 05	116 17 55
192	G80723	D 3 HN		56.118	1035.16522	1035.16230	2	36 46 56	116 17 41
193	G80724	75 TJS		56.695	1035.08460	1035.08191	2	36 46 47	116 17 26
194	G80725	D 2 HN		57.446	1035.77385	1035.77152	2	36 46 33	116 17 04
195	G80726	76 TJS		57.998	1037.74499	1037.74291	2	36 46 23	116 16 46
196	G80727	D 1 HN		58.636	1044.53537	1044.53357	2	36 46 12	116 16 29
197	G80728	77 TJS		59.230	1048.69366	1048.69217	2	36 46 00	116 16 09
198	G80729	DA HN		59.818	1053.53584	1053.53463	2	36 45 49	116 15 54

RELEVELING RUN DATE: 10 MAY 93 TIME: 10:04 PAGE 4
YUCCA MOUNTAIN TEST SITE NV HGZ L25411
1992-93 LEVELING FROM 15 MI SE OF BEATTY VIA VARIOUS ROADS EAST OF 3.0 MM 1ST-ORDER/CLASS I
US 95 TO 21 MI SE OF AMARGOSA VALLEY
JMV/USGS 25 NOV 1992 15 APR 1993

SPSN	ACRN	Designation	Spur Codes	Distance km	Observed Ht meters	Normal Ortho Ht meters	Runs	Latitude DD MM SS	Longitude DDD MM SS
199	G80730	78 TJS		80.770	1086.78079	1086.78015	2	36 45 27	116 15 32
200	G80731	79 TJS		81.781	1099.00477	1099.00477	2	36 45 03	116 14 55
201	G80732	24 A HN		82.961	1143.08608	1143.08682	2	36 44 36	116 14 32
202	G80733	80 TJS		83.872	1173.59344	1173.59484	2	36 44 20	116 14 10
203	G80734	23 A HN		84.424	1180.10245	1180.10414	2	36 44 03	116 13 57
204	G80735	81 TJS		84.906	1161.28724	1161.28927	2	36 43 51	116 13 56
205	G80736	22 A HN		85.413	1137.43449	1137.43697	2	36 43 35	116 13 57
206	G80737	82 TJS		86.178	1106.30703	1106.31017	2	36 43 11	116 13 56
207	G80738	21 A HN		86.916	1080.02439	1080.02807	2	36 42 51	116 13 55
208	G80739	83 TJS		87.870	1063.51819	1063.52056	2	36 42 24	116 13 25
209	G80740	20 A HN		89.016	1052.46438	1052.46911	2	36 42 11	116 12 49
210	G80741	84 TJS		89.874	1047.59865	1047.60353	2	36 42 05	116 12 29
211	G80742	19 A HN		70.045	1045.45625	1045.46118	2	36 42 03	116 12 11
212	G80743	85 TJS		70.815	1044.88515	1044.89028	2	36 41 56	116 11 39
213	G80744	18 A HN		71.454	1046.97215	1046.97739	2	36 41 51	116 11 14
214	G80745	86 TJS		71.903	1042.58107	1042.58639	2	36 41 48	116 11 01
215	G80746	17 A HN		72.388	1044.84448	1044.84988	2	36 41 45	116 10 45
216	G80747	87 TJS		73.100	1057.48149	1057.48702	2	36 41 40	116 10 24
217	G80748	16 A HN		73.499	1059.53310	1059.53871	2	36 41 37	116 10 10
218	G80749	1 PDI		74.208	1075.99415	1075.99987	2	36 41 29	116 09 44
219	G80750	2 PDI		75.037	1094.24935	1094.25560	2	36 41 13	116 09 17
220	G80751	3 PDI		76.018	1113.38929	1113.39589	2	36 41 00	116 08 42
221	G80752	15 A HN		76.594	1118.36661	1118.37377	2	36 40 47	116 08 22
222	G80753	14 A HN		77.456	1099.91876	1099.92421	2	36 40 29	116 07 56
223	G80754	13 A HN		78.298	1087.34117	1087.34905	2	36 40 13	116 07 44
224	G80755	12 A HN		79.446	1068.51108	1068.51875	2	36 39 43	116 07 04
225	G80756	11 A HN		80.716	1056.76647	1056.76579	2	36 39 18	116 06 31
226	G80757	4 PDI		81.448	1046.24980	1046.25946	2	36 39 05	116 06 02
227	G80758	10 A HN		82.201	1038.58478	1038.59487	2	36 38 48	116 05 46
228	G80759	9 A HN		82.896	1024.43253	1024.44302	2	36 38 32	116 05 24
229	G80760	8 A HN		83.803	1022.39716	1022.40768	2	36 38 23	116 04 55
230	G80761	7 A HN		84.825	1003.37671	1003.38795	2	36 38 02	116 04 20
231	G80762	5 PDI		85.877	997.98849	998.00022	2	36 37 42	116 03 58
232	G80763	6 PDI		86.795	982.52361	982.53607	2	36 37 12	116 03 20
233	G80764	7 PDI		87.771	963.56836	963.58137	2	36 36 49	116 03 12

RELEVELING RUN DATE: 10 MAY 93 TIME: 10:04 PAGE 5
YUCCA MOUNTAIN TEST SITE NV HGZ L25411
1992-93 LEVELING FROM 15 MI SE OF BEATTY VIA VARIOUS ROADS EAST OF 3.0 MM 1ST-ORDER/CLASS I
US 95 TO 21 MI SE OF AMARGOSA VALLEY
JMV/USGS 25 NOV 1992 15 APR 1993

SPGN	ACRN	Designation	Spur Codes	Distance km	Observed Ht meters	Normal Ortho Ht meters	Runs	Latitude DD MM SS	Longitude DDD MM SS
234	G50765	8 PDI		88.642	951.29428	951.30799	2	36 36 19	116 02 54
235	G50766	9 PDI		89.855	939.61462	939.62913	2	36 35 40	116 02 39
236	G50450	G 408		91.272	971.31339	971.32821	2	36 35 31	116 01 53
237	G50451	H 408		92.874	944.45352	944.46862	2	36 35 19	116 02 53

HGZ L25411
3.0 MM 1ST-ORDER/CLASS I

YUCCA MOUNTAIN TEST SITE NV
1992-93 LEVELING FROM 15 MI SE OF BEATTY VIA VARIOUS ROADS EAST OF
US 95 TO 21 MI SE OF AMARGOSA VALLEY
JMV/USGS 25 NOV 1992 15 APR 1993

Processing options used

" " Refraction code
"1" Position code
"5" Rejection code
" " Magnetic code

Percent of Runnnings Corrected

100.0 Level Collimation

100.0 Rod Calibration

100.0 average excess
0.0 detailed calibration (from 43" records)

100.0 Temperature

0.0 predicted temperatures
100.0 observed temperatures

100.0 Astronomic

0.0 Magnetic

100.0 Refraction

0.0 computed by REDUC4
0.0 taken from 43" records (predicted temperatures)
100.0 taken from 43" records (observed temperatures)

Predicted temperatures are computed from the solar radiation model

Normal orthometric heights have been computed based on normal gravity
(USC & GS Special Publication 240)

Assumed thermal expansion values were used for some or all of the rods

RELEVELING RUN DATE: 10 MAY 93 TIME. 10:04 PAGE 1
YUCCA MOUNTAIN TEST SITE NV HGZ L25411
1992-93 LEVELING FROM 15 MI SE OF BEATTY VIA VARIOUS ROADS EAST OF 3.0 MM 1ST-ORDER/CLASS I
US 95 TO 21 MI SE OF AMARGOSA VALLEY
JMV/USGS 25 NOV 1992 15 APR 1993

USGS PROJECT MV 1260. FIELD RECORDS ARE AVAILABLE FROM
USGS-RMMC LAKEWOOD CO 80225.
THE PRECOMPUTED REFRACTION CORRECTIONS (BUT NO PROBE TEMPERATURES)
WERE KEYED BY USGS.

0.64	mm	Standard deviation of a 1 km single run section
0.45	mm	Standard deviation of a 1 km double run section
136		Sections used to compute standard deviations
92.874	km	Main line length
8.493	km	Spur line length
204.218	km	Unrejected leveling
138		Benchmarks
0		Temporary Benchmarks
137		Sections
0		River/Valley Crossings
284		Runnings
2.5		Percent of runnings rejected
3.9		Percent reruns

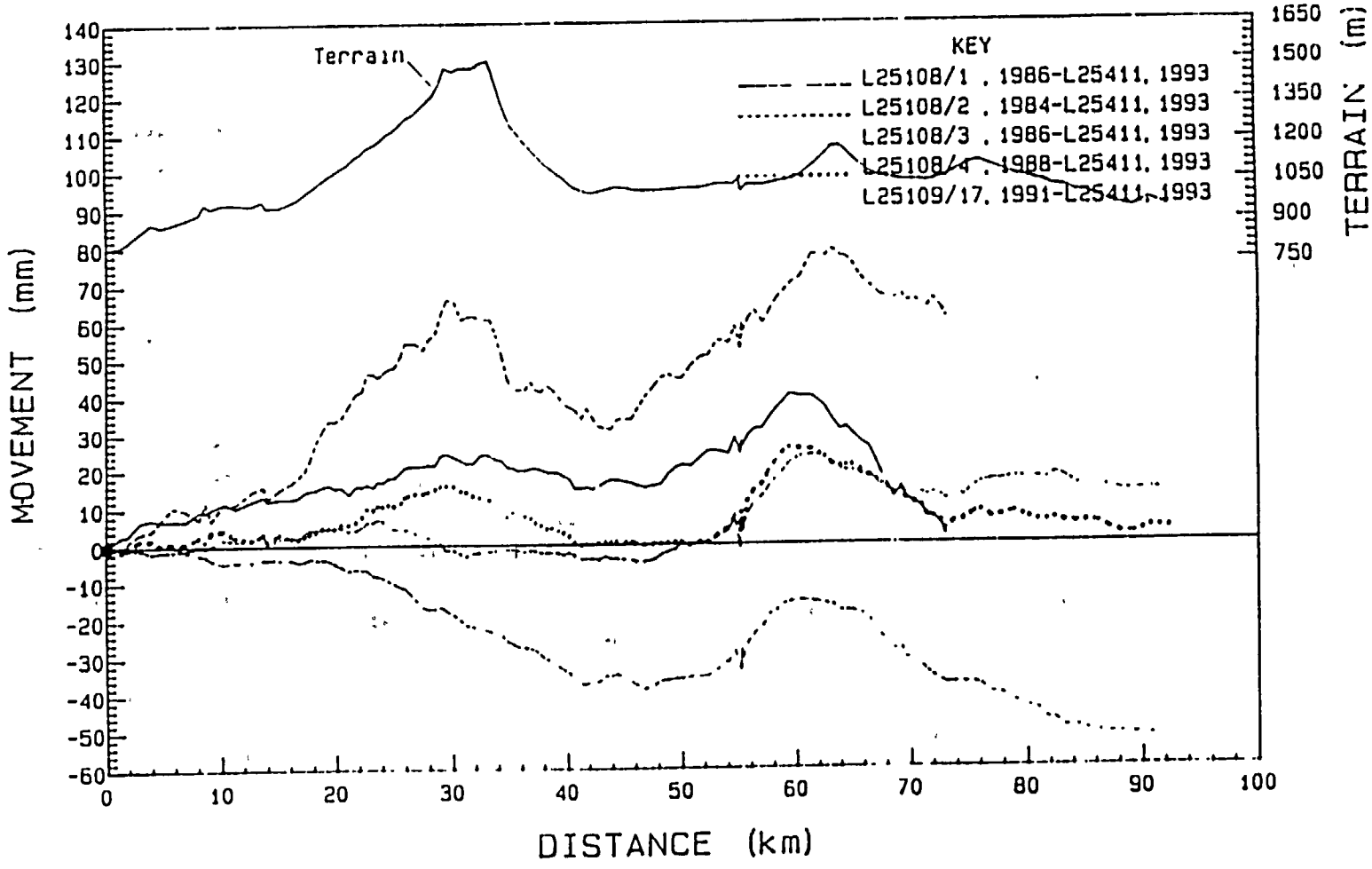
KEY
L25108/1 . 1986-L25411. 1993
L25108/2 . 1984-L25411. 1993
L25108/3 . 1986-L25411. 1993
L25108/4 . 1988-L25411. 1993
L25109/17. 1991-L25411. 1993
Terrain
MOVEMENT (mm)
TERRAIN (m)
DISTANCE (km)
140
130
120
110
100
90
80
70
60
50
40
30
20
10
0
-10
-20
-30
-40
-50
-60
1650
1500
1350
1200
1050
900
750
0
10
20
30
40
50
60
70
80
90
100

YUCCA MOUNTAIN TEST SITE NV

THE FOLLOWING CORRECTIONS WERE APPLIED TO THE OBSERVATIONS

ORTHOMETRIC; ROD; LEVEL; TEMPERATURE; ASTRO; REFRACTION; MAGNETIC

LINES	O/C	AGENCY	YR
L25411	11	USGS	1993
L25108/1	21	USGS	1986
L25108/2	21	USGS	1984
L25108/3	11	USGS	1986
L25108/4	11	USGS	1986
L25109/17	11	USGS	1991

THE FOLLOWING DATA ARE FOR THE BASE LINE L25411

ACRN	DESIGNATION AND STABILITY	HEIGHT (m)	DIST (Km)	SPUR LEVEL
G50481	S 18 RESET	810.75880	0.00	0
G50478	A 409	792.03270	2.63	1
G50635	1 JD	820.43578	1.33	0
G50636	1 TJS	835.79200	1.98	0
G50637	2 TJS	870.44655	2.98	0
G50638	3 TJS	904.03892	3.98	0
G50639	2 JD	890.30069	4.76	0
G50640	4 TJS	902.72726	5.82	0
G50641	5 TJS	918.73026	6.97	0
G50644	7 TJS	976.11551	8.70	1
G50642	3 JD	938.49105	8.15	0
G50643	6 TJS	956.98992	9.22	0
G50645	CRATER FLAT AZ MK	973.63777	10.21	0
G50646	8 TJS	971.41245	11.28	0
G50647	9 TJS	984.88457	12.74	0
G50648	10 TJS	984.48909	13.74	1
G50649	11 TJS	957.76355	14.06	0
G50650	12 TJS	960.99975	15.11	0
G50651	13 TJS	978.67216	16.22	0
G50652	14 TJS	990.61382	16.81	0
G50653	15 TJS	1008.18630	17.32	0
G50654	16 TJS	1023.20875	17.75	0
G50655	17 TJS	1039.67187	18.28	0
G50656	18 TJS	1057.78029	18.85	0
G50657	19 TJS	1073.55128	19.39	0
G50658	20 TJS	1086.20472	19.93	0
G50659	21 TJS	1102.86202	20.54	0

YUCCA MOUNTAIN TEST SITE NV

ACRN	DESIGNATION AND STABILITY	HEIGHT (m)	DIST (Km)	SPUR LEVEL
G80660	22 TJ8	1118.71615	21.16	0
G80661	23 TJ8	1145.13728	21.77	0
G80662	24 TJ8	1157.64180	22.32	0
G80663	25 TJ8	1177.54750	22.75	0
G80664	26 TJ8	1190.18693	23.29	0
G80665	27 TJ8	1199.28684	23.67	0
G80666	28 TJ8	1215.49125	24.13	0
G80667	29 TJ8	1232.80101	24.60	0
G80668	30 TJ8	1245.22045	25.07	0
G80669	31 TJ8	1269.43609	25.63	0
G80670	32 TJ8	1283.40693	25.95	0
G80671	33 TJ8	1295.35091	26.27	0
G80672	34 TJ8	1308.83230	26.66	0
G80673	35 TJ8	1337.60402	27.53	0
G80674	36 TJ8	1354.29479	27.93	0
G80675	37 TJ8	1382.57943	28.51	0
G80676	38 TJ8	1422.39167	29.00	0
G80677	39 TJ8	1460.85785	29.50	0
G80678	40 TJ8	1465.12112	30.16	0
G80679	1 BIS HN	1480.36436	30.79	0
G80680	41 TJ8	1478.36361	31.26	0
G80681	42 TJ8	1480.30049	31.84	0
G80682	43 TJ8	1495.99497	32.41	0
G80683	44 TJ8	1504.43317	32.87	0
G80684	MILE	1509.17216	33.26	0
G80685	45 TJ8	1440.90810	33.76	0
G80686	46 TJ8	1354.95825	34.39	0
G80687	47 TJ8	1300.09197	34.80	0
G80688	48 TJ8	1256.85768	35.29	0
G80689	49 TJ8	1240.08113	35.69	0
G80690	50 TJ8	1200.33841	36.33	0
G80691	51 TJ8	1175.73469	36.86	0
G80692	52 TJ8	1154.16785	37.28	0
G80693	53 TJ8	1133.95996	37.77	0
G80694	54 TJ8	1110.02262	38.33	0
G80695	55 TJ8	1086.53178	38.79	0
G80696	56 TJ8	1077.44879	39.28	0
G80697	57 TJ8	1065.03211	39.76	0
G80698	58 TJ8	1044.23326	40.26	0
G80699	59 TJ8	1026.61104	40.74	0
G80700	60 TJ8	1015.86671	41.37	0
G80701	61 TJ8	1009.80957	41.82	0
G80702	62 TJ8	1004.51668	42.32	0
G80703	63 TJ8	1011.52252	42.84	0
G80704	64 TJ8	1016.61323	43.41	0
G80705	65 TJ8	1024.58699	43.91	0

YUCCA MOUNTAIN TEST SITE NV

ACRN	DESIGNATION AND STABILITY	HEIGHT (m)	DIST (Km)	SPUR LEVEL
G50706	66 TJS	1030.12351	44.41	0
G50707	67 TJS	1019.26589	45.71	0
G50708	D 11 HN	1018.70574	46.04	0
G50709	68 TJS	1013.25937	46.81	0
G50710	D 10 HN	1018.57498	47.71	0
G50711	69 TJS	1017.25699	48.25	0
G50712	D 9 HN	1019.75137	48.86	0
G50713	70 TJS	1020.67312	49.49	0
G50714	D 8 HN	1024.59237	50.04	0
G50715	D 7 HN	1025.45584	50.75	0
G50716	D 6 HN	1025.80351	51.66	0
G50717	71 TJS	1030.89917	52.30	0
G50718	D 5 HN	1039.35654	53.12	0
G50720	73 TJS	1037.44759	53.79	0
G50110	P 333	1010.60952	55.31	1
G50111	R 333	1040.44059	54.06	1
G50719	72 TJS	1057.97105	55.10	1
G50721	D 4 HN	1034.19271	54.61	0
G50722	74 TJS	1033.93461	55.20	0
G50723	D 3 HN	1035.16237	55.75	0
G50724	75 TJS	1035.08199	56.32	0
G50725	D 2 HN	1035.77160	57.07	0
G50726	76 TJS	1037.74299	57.82	0
G50727	D 1 HN	1044.53385	58.26	0
G50728	77 TJS	1048.69225	58.85	0
G50729	DA HN	1053.53471	59.43	0
G50730	78 TJS	1063.78023	60.38	0
G50731	79 TJS	1099.00486	61.39	0
G50732	24 A HN	1143.08692	62.57	0
G50733	80 TJS	1173.59473	63.28	0
G50734	23 A HN	1180.10424	64.03	0
G50735	81 TJS	1161.28936	64.51	0
G50736	22 A HN	1137.43706	65.01	0
G50737	82 TJS	1108.31026	65.77	0
G50738	21 A HN	1080.02815	66.50	0
G50739	83 TJS	1063.52067	67.45	0
G50740	20 A HN	1052.46919	68.59	0
G50741	84 TJS	1047.60361	69.24	0
G50742	19 A HN	1045.46126	69.61	0
G50743	85 TJS	1044.69034	70.38	0
G50744	18 A HN	1046.97747	71.01	0
G50745	86 TJS	1042.58647	71.45	0
G50746	17 A HN	1044.84986	71.93	0
G50747	87 TJS	1057.48710	72.64	0
G50748	16 A HN	1059.63879	73.03	0
G50749	1 PDI	1076.00005	73.73	0

YUCCA MOUNTAIN TEST SITE NV

ACRN	DESIGNATION AND STABILITY	HEIGHT (m)	DIST (Km)	SPUR LEVEL
GS0750	2 PDI	1094.25568	74.55	0
GS0751	3 PDI	1113.39597	75.53	0
GS0752	15 A HN	1118.37385	76.10	0
GS0753	14 A HN	1099.92430	76.96	0
GS0754	13 A HN	1087.34913	77.80	0
GS0755	12 A HN	1068.51983	78.94	0
GS0756	11 A HN	1056.76586	80.21	0
GS0757	4 PDI	1046.25954	80.94	0
GS0758	10 A HN	1038.59495	81.69	0
GS0759	9 A HN	1024.44310	82.38	0
GS0760	8 A HN	1022.40798	83.28	0
GS0761	7 A HN	1003.38802	84.30	0
GS0762	5 PDI	998.00029	85.15	0
GS0763	6 PDI	982.53613	86.26	0
GS0764	7 PDI	963.58143	87.23	0
GS0765	8 PDI	951.30806	88.10	0
GS0766	9 PDI	939.62920	89.31	0
GS0450	G 408	971.32828	90.72	0
GS0451	H 408	944.46868	92.32	0

YUCCA MOUNTAIN TEST SITE NV

Each of the level lines listed below has bench marks common to the base line L25411 and the first common mark is considered equivalent to the elevation of the base line. Therefore the difference is 0.00. Each subsequent common mark is the difference of the elevation from the first common mark, minus the equivalent difference on the base line, in millimeters.

DESIGNATION AND STABILITY	DIST	L25108/1	L25108/2	L25108/3	L25108/4	L25109/17
		85-93	84-93	86-93	88-93	91-93
S 18 RESET	0.00	0.00	0.00	0.00	0.00	0.00
1 JD	1.33	2.91	-0.33	-1.27	0.00	-1.60
1 TJS	1.96	3.15	1.37	-0.63	0.10	-0.20
2 TJS	2.98	6.69	3.76	-0.58	1.86	-0.08
3 TJS	3.96	7.44	4.16	-1.86	1.77	-0.05
2 JD	4.76	6.67	7.17	-1.35	0.60	0.21
4 TJS	5.82	6.97	10.60	-1.22	0.94	-0.07
5 TJS	6.97	6.80	9.60	-1.04	0.89	-1.51
7 TJS	8.70	9.06	11.77	-0.56	1.37	-2.93
3 JD	8.15	9.38	7.25	0.10	2.61	-2.59
6 TJS	9.22	10.08	8.98	0.25	4.00	-4.01
CRATER FLAT AZ MK	10.21	11.27	11.30	1.86	4.60	-4.91
8 TJS	11.28	10.12	11.18	1.22	2.51	-4.42
9 TJS	12.74	12.02	14.65	1.46	1.68	-4.31
10 TJS	13.74	13.09	15.81	3.47	3.40	-3.77
11 TJS	14.06	11.77	12.59	0.41	1.51	-3.83
12 TJS	15.11	12.45	15.03	1.97	3.30	-3.73
13 TJS	16.22	12.46	18.90	2.37	2.10	-4.11
14 TJS	16.81	12.97	18.45	2.10	1.73	-4.67
15 TJS	17.32	14.21	20.05	3.74	2.73	-4.20
16 TJS	17.75	14.81	23.31	4.52	3.50	-3.54
17 TJS	18.28	14.91	27.90	4.38	3.89	-4.13
18 TJS	18.86	15.73	31.28	4.38	5.03	-3.88
19 TJS	19.39	16.10	33.71	4.41	5.01	-4.17
20 TJS	19.93	15.01	33.45	4.78	4.84	-5.15
21 TJS	20.54	15.40	34.59	4.93	5.91	-6.16
22 TJS	21.16	13.41	37.64	3.66	5.65	-7.11
23 TJS	21.77	15.67	41.03	4.12	6.48	-6.51
24 TJS	22.32	15.42	41.74	4.69	7.97	-6.91
25 TJS	22.75	16.14	46.21	6.25	9.95	-7.05
26 TJS	23.29	15.26	46.46	6.11	9.60	-8.59
27 TJS	23.67	17.01	45.21	6.97	10.65	-8.44
28 TJS	24.13	16.47	46.53	6.30	10.37	-9.46
29 TJS	24.60	17.92	47.67	4.52	11.05	-10.07
30 TJS	25.07	17.89	47.94	4.28	10.49	-10.63
31 TJS	25.63	19.52	51.22	3.83	11.47	-11.76
32 TJS	25.95	20.76	54.43	4.22	12.85	-11.87
33 TJS	26.27	20.90	54.32	4.01	13.22	-13.02
34 TJS	26.86	21.04	54.60	3.08	13.72	-15.01
35 TJS	27.53	20.94	52.54	1.65	13.71	-17.10

YUCCA MOUNTAIN TEST SITE NV

DESIGNATION AND STABILITY	DIR1	L26108/1	L26108/2	L26108/3	L26108/4	L26109/17
36 TJS	27.93	21.32	55.43	1.90	14.22	-17.56
37 TJS	28.51	21.14	57.01	0.39	14.98	-17.39
38 TJS	29.00	23.89	62.50	0.52	15.84	-16.79
39 TJS	29.50	24.35	66.20	-1.63	15.84	-17.94
40 TJS	30.16	23.38	65.68	-1.37	15.62	-19.08
1 BIS HN	30.79	22.43	60.73	-2.64	14.34	-20.62
41 TJS	31.26	21.55	61.88	-3.37	14.00	-21.82
42 TJS	31.84	21.85	61.78	-2.32	12.98	-22.02
43 TJS	32.41	23.75	60.60	-2.07	12.61	-22.84
44 TJS	32.87	24.31	60.75	-1.98	12.35	-22.91
MILE	33.26	23.72	60.92	-1.65	11.87	-23.21
45 TJS	33.78	22.79	58.75	-1.57	10.74	-24.15
46 TJS	34.39	23.27	50.73	-1.14	9.30	-24.62
47 TJS	34.86	20.48	44.68	-1.44	7.65	-25.98
48 TJS	35.29	20.40	41.91	-1.16	6.98	-26.61
49 TJS	35.69	19.62	41.65	-1.68	7.98	-27.52
50 TJS	36.33	19.77	41.77	-1.93	7.70	-27.68
51 TJS	36.86	20.28	43.96	-1.52	7.24	-27.94
52 TJS	37.28	20.26	41.72	-1.76	6.94	-28.42
53 TJS	37.77	19.61	41.15	-2.29	6.23	-29.76
54 TJS	38.33	19.06	42.82	-2.43	4.36	-30.94
55 TJS	38.79	19.07	41.87	-2.09	4.75	-31.58
56 TJS	39.28	18.89	39.97	-2.46	3.87	-32.93
57 TJS	39.75	18.03	37.87	-2.97	3.25	-33.71
58 TJS	40.26	17.23	36.92	-2.06	2.26	-34.77
59 TJS	40.74	14.69	36.15	-3.18	0.71	-36.51
60 TJS	41.37	14.84	33.87	-4.15	-0.09	-37.86
61 TJS	41.82	15.22	36.80	-3.91	0.53	-37.40
62 TJS	42.32	14.46	34.09	-3.86	0.19	-37.10
63 TJS	42.84	15.60	31.74	-4.23	0.85	-36.76
64 TJS	43.41	16.63	31.21	-3.21	1.00	-35.32
65 TJS	43.91	17.26	30.99	-4.05	1.00	-35.31
66 TJS	44.41	17.06	33.77	-3.93	1.10	-34.71
67 TJS	45.71	16.09	33.97	-4.34	0.62	-37.07
D 11 HN	46.04	15.63	35.79	-4.77	0.43	-37.83
68 TJS	46.61	14.96	39.69	-4.62	-0.13	-39.10
D 10 HN	47.71	15.73	43.00	-4.02	0.28	-37.71
69 TJS	48.25	18.06	46.00	-2.73	0.53	-36.62
D 9 HN	48.86	18.74	46.80	-1.98	0.42	-36.40
70 TJS	49.49	20.48	44.74	-1.33	0.99	-36.07
D 8 HN	50.04	21.21	44.61	0.32	1.05	-35.99
D 7 HN	50.75	20.76	48.00	-0.20	-0.08	-35.56
D 6 HN	51.66	23.37	50.58	0.46	0.76	-35.70
71 TJS	52.30	25.01	50.90	0.24	0.59	-35.28
D 5 HN	53.12	24.77	54.89	1.70	2.75	-33.84
73 TJS	53.79	24.29	54.45	3.08	4.03	-31.74
P 333	55.31	26.17	57.29	4.05	4.10	-30.72

YUCCA MOUNTAIN TEST SITE NV

DESIGNATION AND STABILITY	DIST	L25108/1	L25108/2	L25108/3	L25108/4	L25109/17
R 333	54.06	23.87	53.92	3.42	4.40	-31.54
72 TJS	55.10	24.25	52.54	-1.10	3.41	-33.73
D 4 HN	54.61	26.65	53.81	6.86	7.44	-28.57
74 TJS	55.20	27.61	59.46	6.87	8.42	-28.21
D 3 HN	55.75	29.10	60.91	8.11	11.52	-26.31
75 TJS	56.32	30.93	62.86	10.76	14.27	-24.05
D 2 HN	57.07	31.14	59.47	12.80	15.98	-22.12
76 TJS	57.62	33.81	62.79	15.00	19.40	-19.18
D 1 HN	58.26	36.25	66.18	17.54	22.37	-16.04
77 TJS	58.85	38.24	67.92	19.23	24.65	-16.47
DA HN	59.43	40.28	69.94	21.84	25.86	-15.98
78 TJS	60.39	39.45	71.70	23.22	25.40	-15.53
79 TJS	61.39	39.67	77.60	23.65	25.13	-15.90
24 A HN	62.57	38.62	76.91	22.97	23.09	-16.64
80 TJS	63.28	33.16	78.83	21.21	20.94	-17.08
23 A HN	64.03	30.20	76.91	19.69	20.70	-18.60
81 TJS	64.51	31.48	76.65	19.09	20.86	-18.47
22 A HN	65.01	29.52	75.19	19.33	20.78	-18.52
82 TJS	65.77	27.18	71.22	17.96	19.16	-19.26
21 A HN	66.50	25.63	69.26	17.84	17.73	-21.00
83 TJS	67.45	18.98	66.61	15.62	15.79	-25.00
20 A HN	68.59	11.91	65.66	14.08	13.29	-28.72
84 TJS	69.24	14.54	67.14	15.05	13.91	-28.28
19 A HN	69.61	11.54	65.08	12.88	11.65	-31.06
85 TJS	70.38	10.49	65.60	13.05	10.53	-31.89
18 A HN	71.01	9.11	63.75	13.04	9.67	-33.49
86 TJS	71.45	6.56	63.38	12.26	7.52	-34.84
17 A HN	71.93	7.03	65.99	13.07	6.91	-35.94
87 TJS	72.64	4.94	63.13	12.27	5.59	-37.32
16 A HN	73.03	1.92	60.75	11.04	3.80	-38.00
1 PDI	73.73			13.23	5.55	-37.61
2 PDI	74.55			12.12	6.14	-37.63
3 PDI	75.53			14.92	6.18	-37.90
15 A HN	76.10			15.94	6.44	-38.58
14 A HN	76.98			16.55	6.84	-40.44
13 A HN	77.80			16.66	7.23	-40.81
12 A HN	78.94			17.32	8.13	-42.84
11 A HN	80.21			16.86	6.39	-44.38
4 PDI	80.94			17.21	5.70	-46.03
10 A HN	81.69			16.54	5.71	-47.63
9 A HN	82.38			16.37	6.28	-47.67
8 A HN	83.28			17.23	5.38	-49.83
7 A HN	84.30			15.05	5.16	-49.62
5 PDI	85.15			14.99	5.57	-50.35
6 PDI	86.26			14.09	5.08	-51.31
7 PDI	87.23			14.76	3.36	-51.64
8 PDI	88.10			13.24	2.26	-51.44

YUCCA MOUNTAIN TEST SITE NV

DESIGNATION AND STABILITY	DIST	L25108/1	L25108/2	L25108/3	L25108/4	L25109/17
9 PDI	89.31			13.44	2.13	-51.95
G 408	90.72			13.82	3.93	-52.32
H 408	92.32			13.08	3.66	-50.13

YUCCA MOUNTAIN TEST SITE NV

Each of the level lines listed below has bench marks common to base line L25411 and the first common mark is given a closure of 0.0 millimeters. Each of the remaining common marks has an allowable closure computed on the total section distance and the standard errors of the lines. The closure is based on the difference from the last common mark on the same spur level, minus the difference on the base line, and is in millimeters.

BASELINE DESIGNATION AND STABILITY	DIST	SL	L25108/1 -L25411 TOT DIST	SECT CLOS	ALLOW CLOS	SL	L25108/2 -L25411 TOT DIST	SECT CLOS	ALLOW CLOS	SL	L25108/3 -L25411 TOT DIST	SECT CLOS	ALLOW CLOS	SL
8 16 RESET	0.00		0.00	0.0	0.0		0.00	0.0	0.0		0.00	0.0	0.0	
1 JD	1.33		2.70	2.9	5.5		2.70	-0.3	5.5		2.66	-1.3	3.6	
1 TJ8	1.98		1.28	0.2	3.8		1.28	1.7	3.8		1.27	0.8	2.5	
2 TJ8	2.98		2.06	3.5	4.8		2.09	2.4	4.9		2.02	0.0	3.1	
3 TJ8	3.96		1.99	0.6	4.7		2.01	0.7	4.8		1.96	-1.3	3.1	
2 JD	4.76		1.63	-0.8	4.3		1.62	2.7	4.3		1.64	0.5	2.8	
4 TJ8	5.82		2.12	0.3	4.9		2.12	3.4	4.9		2.09	0.1	3.2	
5 TJ8	6.97		2.31	-0.2	5.1		2.32	-1.0	5.1		2.33	0.2	2.4	
7 TJ8	8.70	1	3.48	2.3	6.3	1	3.44	2.2	6.2	1	3.42	0.5	4.1	1
3 JD	8.15		2.38	2.6	5.2		2.38	-2.3	5.2		2.35	1.1	3.4	
6 TJ8	9.22		2.17	0.7	5.0		2.17	-0.3	5.0		2.14	0.1	3.2	
CRATER FLAT AZ MK	10.21		2.00	1.2	4.8		2.05	4.3	4.9		2.00	1.6	3.1	
8 TJ8	11.28		2.14	-1.2	4.9		2.12	-0.1	4.9		2.11	-0.8	3.2	
9 TJ8	12.74		2.93	1.9	5.7		2.95	3.5	5.8		2.98	0.2	3.8	
10 TJ8	13.74	1	2.01	1.1	4.8	1	2.00	1.2	4.7	1	1.98	2.0	3.1	1
11 TJ8	14.06		2.68	-0.2	5.5		2.71	-2.1	5.6		2.64	-1.0	3.6	
12 TJ8	15.11		2.09	0.7	4.8		2.15	2.4	4.9		2.08	1.6	3.2	
13 TJ8	16.22		2.20	0.0	5.0		2.28	1.9	5.1		2.25	0.4	3.3	
14 TJ8	16.81		1.19	0.5	3.7		1.21	-1.6	3.7		1.22	-0.3	2.4	
15 TJ8	17.32		1.03	1.2	3.4		1.08	1.6	3.5		1.10	1.6	2.3	
16 TJ8	17.75		0.96	0.4	3.4		0.89	3.3**	3.2		0.95	0.8	2.1	
17 TJ8	18.28		1.14	0.3	3.6		1.10	4.6**	3.6		1.04	-0.1	2.2	
18 TJ8	18.86		1.18	0.8	3.7		1.24	3.4	3.8		1.13	0.0	2.3	
19 TJ8	19.39		1.16	0.4	3.7		1.20	2.5	3.8		1.08	0.0	2.3	
20 TJ8	19.93		1.08	-1.1	3.5		1.11	-0.3	3.6		1.05	0.4	2.3	
21 TJ8	20.54		1.24	0.4	3.7		1.27	1.1	3.8		1.23	0.1	2.4	
22 TJ8	21.16		1.27	-2.0	3.8		1.27	3.0	3.8		1.24	-1.3	2.4	
23 TJ8	21.77		1.26	2.3	3.8		1.26	3.4	3.8		1.27	0.5	2.5	
24 TJ8	22.32		1.11	-0.2	3.5		1.46	0.7	4.3		1.11	0.8	2.3	
25 TJ8	22.75		0.96	0.7	3.4		1.08	4.5**	3.7		0.88	1.4	2.1	
26 TJ8	23.29		1.09	-0.9	3.5		1.10	0.2	3.5		1.08	-0.1**	2.3	
27 TJ8	23.67		0.74	1.7	2.9		0.78	-1.3	3.0		0.75	0.9	1.9	
28 TJ8	24.13		0.93	-0.5	3.2		1.01	1.3	3.5		0.97	-0.7	2.2	
29 TJ8	24.60		0.96	1.4	3.3		0.96	-1.1	3.3		1.03	-1.8	2.2	
30 TJ8	25.07		0.95	0.0	3.3		0.96	0.3	3.3		0.99	-0.2	2.2	
31 TJ8	25.63		1.14	1.8	3.8		1.15	3.3	3.8		1.14	-0.5	2.3	
32 TJ8	25.95		0.65	1.2	2.7		0.74	3.2**	3.0		0.84	0.4	1.8	

YUCCA MOUNTAIN TEST SITE NV

BASELINE DESIGNATION AND STABILITY	DIST	SL	L26108/1 TOT DIST	L26108/1 SECT CLOS	L26411 ALLOW CLOS	SL	L26108/2 TOT DIST	L26108/2 SECT CLOS	L26411 ALLOW CLOS	SL	L26108/3 TOT DIST	L26108/3 SECT CLOS	L26411 ALLOW CLOS	SL
33 TJS	26.27		0.68	0.1	2.8		0.82	-0.1	3.2		0.66	-0.2	1.8	
34 TJS	26.86		1.23	0.1	3.8		1.20	0.2	3.7		1.17	-0.9	2.4	
35 TJS	27.53		1.38	-0.1	4.0		1.41	-2.0	4.0		1.37	-1.2	2.6	
36 TJS	27.93		0.80	0.4	3.0		0.82	2.9	3.1		0.79	0.1	2.0	
37 TJS	28.51		1.17	-0.2	3.6		1.20	1.6	3.7		1.16	-1.5	2.4	
38 TJS	29.00		0.97	2.8	3.3		0.98	5.5**	3.3		0.94	0.1	2.1	
39 TJS	29.50		1.08	0.5	3.6		0.91	3.7**	3.1		0.93	-2.2**	2.1	
40 TJS	30.16		1.30	-1.0	3.8		1.34	-0.5	3.9		1.29	0.3	2.5	
1 BIS HN	30.79		1.25	-1.0	3.7		1.34	-5.0**	3.9		1.24	-1.2	2.4	
41 TJS	31.26		0.95	-0.9	3.3		0.95	1.0	3.3		0.98	-0.8	2.2	
42 TJS	31.84		1.16	0.1	3.6		1.17	0.1	3.6		1.15	1.0	2.4	
43 TJS	32.41		1.16	2.1	3.6		1.16	-1.0	3.6		1.14	0.3	2.3	
44 TJS	32.87		0.93	0.6	3.2		0.97	-0.1	3.3		0.92	0.1	2.1	
MILE	33.26		0.77	-0.6	2.9		0.78	0.2	2.9		0.77	0.3	1.9	
45 TJS	33.76		1.01	-0.9	3.4		1.02	-4.2**	3.4		1.01	0.1	2.2	
46 TJS	34.39		1.29	-0.5	3.8		1.35	-6.0**	4.0		1.26	0.4	2.5	
47 TJS	34.86		0.94	-1.8	3.3		0.96	-6.1**	3.3		0.92	-0.3	2.1	
48 TJS	35.29		0.88	-0.1	3.2		0.87	-2.8	3.1		0.87	0.3	2.1	
49 TJS	35.69		0.80	-0.8	3.0		0.80	-0.3	3.0		0.77	-0.5	1.9	
50 TJS	36.33		1.30	0.1	3.8		1.29	0.1	3.8		1.26	-0.2	2.5	
51 TJS	36.86		1.14	0.5	3.7		1.12	2.2	3.6		1.09	0.4	2.3	
52 TJS	37.26		0.98	0.0	3.4		0.88	-2.2	3.2		0.84	-0.2	2.0	
53 TJS	37.77		0.99	-0.4	3.4		1.03	-0.8	3.5		1.01	-0.5	2.2	
54 TJS	38.33		1.13	-0.7	3.6		1.14	1.7	3.6		1.12	-0.1	2.3	
55 TJS	38.79		0.94	0.0	3.3		0.98	-1.0	3.3		0.93	0.3	2.1	
56 TJS	39.28		1.00	-0.2	3.4		1.09	-1.9	3.6		0.98	-0.4	2.2	
57 TJS	39.75		0.93	-0.9	3.2		0.97	-2.3	3.3		0.92	-0.5	2.1	
58 TJS	40.26		1.05	-0.8	3.5		1.07	-0.7	3.5		1.02	0.9	2.2	
59 TJS	40.74		0.98	-2.5	3.3		0.98	-0.8	3.3		1.01	-1.1	2.2	
60 TJS	41.37		1.27	0.2	3.8		1.26	-2.3	3.8		1.25	-1.0	2.5	
61 TJS	41.82		0.91	0.4	3.2		0.93	2.9	3.3		0.90	0.2	2.1	
62 TJS	42.32		1.03	-0.8	3.4		1.01	-2.7	3.4		0.99	0.1	2.2	
63 TJS	42.84		1.06	1.1	3.5		1.06	-2.4	3.5		1.04	-0.4	2.2	
64 TJS	43.41		1.17	1.0	3.7		1.14	-0.5	3.6		1.07	1.0	2.3	
65 TJS	43.91		1.02	0.6	3.4		1.05	-0.2	3.5		1.00	-0.8	2.2	
66 TJS	44.41		1.02	-0.2	3.4		1.07	2.8	3.5		1.05	0.1	2.3	
67 TJS	45.71		2.63	-1.0	5.5		2.64	0.2	5.5		2.58	-0.4	3.5	
D 11 HN	46.04		0.74	-0.5	3.0		0.77	1.8	3.1		0.79	-0.4	2.0	
68 TJS	46.81		1.61	-0.7	4.3		1.63	3.9	4.4		2.12	-0.1	3.2	
D 10 HN	47.71		1.84	0.8	4.6		1.90	3.3	4.7		1.82	0.8	3.0	
69 TJS	48.25		1.12	0.3	3.6		1.11	2.0	3.6		1.09	1.3	2.3	
D 9 HN	48.86		1.26	2.7	3.8		1.25	0.8	3.8		1.27	0.8	2.5	
70 TJS	49.49		1.28	1.7	3.8		1.32	-1.1	3.9		1.28	0.8	2.5	
D 8 HN	50.04		1.15	0.7	3.6		1.16	-0.1	3.7		1.17	1.8	2.4	

YUCCA MOUNTAIN TEST SITE NV

BASELINE DESIGNATION AND STABILITY	DIST	SL	L25108/1 TOT DIST	L25108/1 SECT CLOS	L25411 ALLOW CLOS	SL	L25108/2 TOT DIST	L25108/2 SECT CLOS	L25411 ALLOW CLOS	SL	L25108/3 TOT DIST	L25108/3 SECT CLOS	L25411 ALLOW CLOS	SL
D 7 HN	50.75		1.47	-0.5	4.1		1.46	3.4	4.1		1.43	-0.5	2.6	
D 6 HN	51.66		1.84	2.6	4.8		1.93	2.6	4.7		1.82	0.7	3.0	
71 TJS	52.30		1.32	1.8	3.9		1.37	0.3	4.0		1.29	-0.2	2.5	
D 5 HN	53.12		1.67	-0.2	4.4		1.69	4.0	4.4		1.64	1.5	2.8	
73 TJS	53.79		1.35	-0.5	3.9		1.39	-0.4	4.0		1.39	1.4	2.6	
P 333	55.31	1	3.06	1.9	5.9	1	3.09	2.8	5.9	1	2.96	1.0	3.8	1
R 333	54.06	1	2.50	-2.3	5.3	1	2.52	-3.4	5.3	1	2.44	-0.6	3.4	1
72 TJS	55.10	1	2.00	0.4	4.7	1	2.04	-1.4	4.8	1	1.95	-4.5**	3.1	1
D 4 HN	54.61		1.69	4.4	4.4		1.73	4.4	4.5		1.65	3.9**	2.8	
74 TJS	55.20		1.21	-1.0	3.7		1.21	0.7	3.7		1.19	-0.1	2.4	
D 3 HN	55.75		1.14	1.0	3.6		1.18	1.4	3.7		1.14	1.2	2.3	
75 TJS	56.32		1.09	1.8	3.4		1.18	2.0	3.6		1.06	2.6**	2.3	
D 2 HN	57.07		1.49	0.2	4.1		1.50	-3.4	4.1		1.49	1.8	2.7	
76 TJS	57.62		1.16	2.7	3.7		1.14	3.3	3.6		1.11	2.5**	2.3	
D 1 HN	58.26		1.30	2.4	3.9		1.32	3.4	3.9		1.28	2.4	2.5	
77 TJS	58.85		1.21	2.0	3.7		1.24	1.7	3.8		1.21	1.7	2.4	
DA HN	59.43		1.18	2.0	3.7		1.24	2.0	3.8		1.16	2.4**	2.4	
78 TJS	60.38		1.81	-0.8	4.6		1.94	1.8	4.7		1.92	1.6	3.0	
79 TJS	61.39		2.04	0.2	4.8		2.10	5.9**	4.9		2.03	0.4	3.1	
24 A HN	62.57		2.39	-3.1	5.2		2.37	-0.7	5.2		2.35	-0.7	3.4	
80 TJS	63.28		1.44	-3.5	4.0		1.45	1.9	4.1		1.43	-1.8	2.6	
23 A HN	64.03		1.49	-3.0	4.1		1.53	-1.9	4.2		1.40	-1.6	2.7	
81 TJS	64.51		0.99	1.3	3.4		0.96	-0.3	3.3		0.96	-0.5	2.2	
22 A HN	65.01		1.04	-2.0	3.5		1.05	-1.5	3.5		1.01	0.2	2.2	
82 TJS	65.77		1.55	-2.3	4.2		1.58	-4.0	4.3		1.53	-1.4	2.7	
21 A HN	66.50		1.47	-1.8	4.1		1.51	-2.0	4.2		1.49	-0.1	2.7	
83 TJS	67.45		1.90	-6.7**	4.6		1.96	-2.8	4.8		1.89	-2.2	3.0	
20 A HN	68.59		2.29	-7.1**	5.1		2.29	-1.0	5.1		2.26	-1.6	3.3	
84 TJS	69.24		1.37	2.6	4.0		1.36	1.5	4.0		1.31	1.0	2.5	
19 A HN	69.61		0.78	-3.0**	2.9		0.80	-2.1	3.1		0.75	-2.2**	1.9	
85 TJS	70.38		1.57	-1.1	4.2		1.57	0.5	4.2		1.57	0.2	2.6	
18 A HN	71.01		1.29	-1.4	3.8		1.34	-1.9	3.9		1.26	0.0	2.5	
86 TJS	71.45		0.91	-2.6	3.2		0.96	-0.4	3.4		0.93	-0.8	2.1	
17 A HN	71.93		1.02	0.5	3.4		1.05	2.6	3.5		0.96	0.8	2.2	
87 TJS	72.64		1.46	-2.1	4.1		2.26	-2.9	5.5		1.44	-0.8	2.6	
16 A HN	73.03		0.83	-3.0	3.1		0.87	-2.4	3.2		0.74	-1.2	1.9	
1 PDI	73.73										1.41	2.2	2.6	
2 PDI	74.55										1.66	-1.1	2.8	
3 PDI	75.53										1.98	2.8	3.1	
15 A HN	76.10										1.15	1.0	2.4	
14 A HN	76.96										1.74	0.6	2.9	
13 A HN	77.80										1.72	0.1	2.9	
12 A HN	78.94										2.31	0.7	3.3	
11 A HN	80.21										2.55	-0.5	3.5	

YUCCA MOUNTAIN TEST SITE NV

BASELINE DESIGNATION AND STABILITY	DIST	SL	L25108/1 TOT DIST	L25108/1 SECT CLOS	L25411 ALLOW CLOS	SL	L25108/2 TOT DIST	L25108/2 SECT CLOS	L25411 ALLOW CLOS	SL	L25108/3 TOT DIST	L25108/3 SECT CLOS	L25411 ALLOW CLOS	SL
4 PDI	80.94										1.47	0.4	2.7	
10 A HN	81.69										1.51	-0.7	2.7	
9 A HN	82.38										1.40	1.8	2.8	
8 A HN	83.28										1.71	-1.1	2.9	
7 A HN	84.30										2.03	-2.2	3.1	
5 PDI	85.15										1.70	-0.1	2.9	
6 PDI	86.26										2.22	-0.9	3.3	
7 PDI	87.23										1.93	0.7	3.1	
8 PDI	88.10										1.75	-1.5	2.9	
9 PDI	89.31										2.42	0 2	3.4	
G 408	90.72										2.83	0.4	3.7	
H 408	92.32										3.20	-0.8	3.9	

YUCCA MOUNTAIN TEST SITE NV

BASELINE DESIGNATION AND STABILITY	DIST	SL	L25108/4 -L25411 TOT DIST	SECT CLOS	ALLOW CLOS	SL	L25109/17 -L25411 TOT DIST	SECT CLOS	ALLOW CLOS	SL	TOT DIST	SECT CLOS	ALLOW CLOS	SL
8 18 RESET	0.00		0.00	0.0	0.0		0.00	0.0	0.0					
1 JD	1.33		2.07	0.0	3.8		2.87	-1.8	3.8					
1 TJS	1.96		1.26	0.1	2.5		1.26	1.4	2.5					
2 TJS	2.98		2.02	1.8	3.1		2.05	0.1	3.1					
3 TJS	3.98		1.96	-0.1	3.1		1.94	0.0	3.1					
2 JD	4.76		1.60	-1.2	2.8		1.60	0.3	2.8					
4 TJS	5.82		2.12	-0.3	3.2		2.08	-0.3	3.2					
5 TJS	6.97		2.30	-0.1	3.3		2.29	-1.4	3.3					
7 TJS	8.70	1	3.43	0.5	4.1	1	3.41	-1.4	4.1	1				
3 JD	8.15		2.38	1.7	3.4		2.35	-1.1	3.4					
6 TJS	9.22		2.13	1.4	3.2		2.13	-1.4	3.2					
CRATER FLAT AZ MK	10.21		2.00	0.5	3.1		1.98	-0.9	3.1					
8 TJS	11.28		2.10	-2.0	3.2		2.10	0.5	3.2					
9 TJS	12.74		2.92	-0.9	3.8		2.90	0.1	3.7					
10 TJS	13.74	1	2.00	1.7	3.1	1	1.98	0.5	3.1	1				
11 TJS	14.06		2.65	-0.1	3.6		2.63	0.5	3.6					
12 TJS	15.11		2.13	1.8	3.2		2.07	0.1	3.2					
13 TJS	16.22		2.22	-1.2	3.3		2.17	-0.4	3.2					
14 TJS	16.81		1.21	-0.4	2.4		1.18	-0.6	2.4					
15 TJS	17.32		1.12	1.0	2.3		1.01	0.5	2.2					
16 TJS	17.75		0.97	0.8	2.2		0.87	0.7	2.1					
17 TJS	18.28		1.14	-0.4	2.3		1.08	-0.6	2.3					
18 TJS	18.86		1.16	-1.1	2.4		1.13	0.3	2.3					
19 TJS	19.39		1.19	-0.0	2.4		1.05	-0.3	2.3					
20 TJS	19.93		1.13	-0.4	2.3		1.04	-1.0	2.2					
21 TJS	20.54		1.22	-1.3	2.4		1.21	-1.0	2.4					
22 TJS	21.16		1.32	-0.3	2.5		1.24	-1.0	2.4					
23 TJS	21.77		1.29	0.8	2.5		1.24	0.8	2.4					
24 TJS	22.32		1.11	-1.5	2.3		1.10	-0.4	2.3					
25 TJS	22.75		0.93	2.0	2.1		0.86	-0.1	2.0					
26 TJS	23.29		1.08	-0.4	2.3		1.08	-1.6	2.3					
27 TJS	23.67		0.74	-1.0	1.9		0.73	0.2	1.9					
28 TJS	24.13		0.99	-0.3	2.2		0.92	-1.0	2.1					
29 TJS	24.60		0.98	0.7	2.2		0.93	-0.8	2.1					
30 TJS	25.07		0.94	-0.6	2.1		0.93	-0.8	2.1					
31 TJS	25.63		1.13	1.0	2.3		1.13	-0.9	2.3					
32 TJS	25.95		0.73	1.4	1.9		0.65	-0.1	1.8					

YUCCA MOUNTAIN TEST SITE NV

BASELINE DESIGNATION AND STABILITY	DIST	SL	L26108/4 TOT DIST	L26108/4 SECT CLOS	L26411 ALLOW CLOS	SL	L26109/17 TOT DIST	L26109/17 SECT CLOS	L26411 ALLOW CLOS	SL	TOT DIST	SECT CLOS	ALLOW CLOS	SL
33 TJ8	26.27		0.66	0.4	1.8		0.65	-1.1	1.8					
34 TJ8	26.86		1.16	0.5	2.4		1.17	-2.0	2.4					
35 TJ8	27.53		1.36	0.0	2.8		1.35	-2.1	2.8					
36 TJ8	27.93		0.81	0.5	2.0		0.79	-0.5	2.0					
37 TJ8	28.51		1.15	0.8	2.4		1.16	0.2	2.4					
38 TJ8	29.00		0.94	0.8	2.1		0.99	0.6	2.2					
39 TJ8	29.50		0.88	0.0	2.1		0.91	-1.2	2.1					
40 TJ8	30.16		1.30	-0.2	2.5		1.26	-1.1	2.5					
1 BIS HN	30.79		1.25	-1.3	2.5		1.24	-1.5	2.4					
41 TJ8	31.28		0.94	-0.3	2.1		0.94	-1.2	2.1					
42 TJ8	31.84		1.15	-1.0	2.4		1.15	-0.2	2.4					
43 TJ8	32.41		1.14	-0.4	2.3		1.14	-0.8	2.3					
44 TJ8	32.87		0.92	-0.3	2.1		0.92	-0.1	2.1					
MILE	33.26		0.76	-0.4	1.9		0.77	-0.3	1.9					
45 TJ8	33.76		0.98	-1.2	2.2		0.99	-0.9	2.2					
46 TJ8	34.39		1.25	-1.4	2.5		1.26	-0.5	2.5					
47 TJ8	34.86		0.93	-1.7	2.1		0.93	-1.4	2.1					
48 TJ8	35.29		0.84	1.3	2.0		0.82	-0.6	2.0					
49 TJ8	35.69		0.76	-1.0	1.9		0.77	-0.9	1.9					
50 TJ8	36.33		1.32	-0.3	2.5		1.29	-0.2	2.5					
51 TJ8	36.66		1.14	-0.5	2.3		1.10	-0.3	2.3					
52 TJ8	37.28		0.95	-1.3	2.1		0.84	-0.5	2.0					
53 TJ8	37.77		0.99	-0.7	2.2		1.00	-1.3	2.2					
54 TJ8	38.33		1.12	-0.9	2.3		1.12	-1.2	2.3					
55 TJ8	38.79		0.92	0.4	2.1		0.91	-0.6	2.1					
56 TJ8	39.28		1.02	-0.9	2.2		0.99	-1.3	2.2					
57 TJ8	39.75		0.93	-0.6	2.1		0.92	-0.6	2.1					
58 TJ8	40.26		1.03	-1.0	2.2		1.04	-1.1	2.2					
59 TJ8	40.74		0.98	-1.8	2.2		0.95	-1.7	2.1					
60 TJ8	41.37		1.28	-0.5	2.5		1.24	-1.2	2.4					
61 TJ8	41.82		0.90	0.6	2.1		0.90	0.3	2.1					
62 TJ8	42.32		1.00	-0.3	2.2		0.99	0.3	2.2					
63 TJ8	42.84		1.03	0.7	2.2		1.02	0.3	2.2					
64 TJ8	43.41		1.16	0.1	2.4		1.12	1.4	2.3					
65 TJ8	43.91		1.04	0.0	2.2		0.98	0.0	2.2					
66 TJ8	44.41		1.00	0.1	2.2		0.98	0.6	2.2					
67 TJ8	45.71		2.70	-0.5	3.6		2.61	-2.4	3.6					
D 11 HN	46.04		0.66	-0.2	1.8		0.67	-0.8	1.8					
68 TJ8	46.81		1.56	-0.6	2.7		1.55	-1.3	2.7					
D 10 HN	47.71		1.83	0.4	3.0		1.79	1.4	2.9					
69 TJ8	48.25		1.08	0.3	2.3		1.07	1.1	2.3					
D 9 HN	48.86		1.22	-0.1	2.4		1.21	0.2	2.4					
70 TJ8	49.49		1.27	0.6	2.5		1.25	0.3	2.5					
D 8 HN	50.04		1.14	0.1	2.3		1.09	0.1	2.3					

YUCCA MOUNTAIN TEST SITE NV

BASELINE DESIGNATION AND STABILITY	DIST	SL	L25108/4 -L25411 TOT DIST	SECT CLOS	ALLOW CLOS	SL	L25109/17 -L25411 TOT DIST	SECT CLOS	ALLOW CLOS	SL	TOT DIST	SECT CLOS	ALLOW CLOS	SL
D 7 HN	50.75		1.43	-1.1	2.6		1.41	0.4	2.6					
D 6 HN	51.88		1.88	0.8	3.0		1.82	0.1	3.0					
71 TJS	52.30		1.30	-0.2	2.5		1.27	0.2	2.5					
D 5 HN	53.12		1.85	2.2	2.8		1.84	1.6	2.8					
73 TJS	53.79		1.35	1.3	2.6		1.34	1.9	2.5					
P 333	55.31	1	3.01	0.1	3.8	1	2.98	1.0	3.8	1				
R 333	54.06	1	2.42	0.3	3.4	1	2.44	-0.8	3.4	1				
72 TJS	55.10	1	2.00	-1.0	3.1	1	2.02	-2.2	3.1	1				
D 4 HN	54.61		1.87	3.4**	2.8		1.84	3.2**	2.8					
74 TJS	55.20		1.19	1.0	2.4		1.17	0.4	2.4					
D 3 HN	55.75		1.10	3.1**	2.3		1.10	1.9	2.3					
75 TJS	56.32		1.05	2.8**	2.3		1.12	2.3	2.3					
D 2 HN	57.07		1.46	1.7	2.7		1.46	1.9	2.7					
76 TJS	57.62		1.13	3.4**	2.3		1.08	2.9**	2.3					
D 1 HN	58.26		1.28	3.0**	2.5		1.29	1.1	2.5					
77 TJS	58.85		1.21	2.3	2.4		1.18	1.8	2.4					
DA HN	59.43		1.22	1.2	2.4		1.17	0.5	2.4					
78 TJS	60.38		1.90	-0.5	3.0		1.90	0.4	3.0					
79 TJS	61.39		2.02	-0.3	3.1		2.02	-0.4	3.1					
24 A HN	62.57		2.38	-2.0	3.4		2.34	-0.7	3.4					
80 TJS	63.28		1.42	-2.2	2.6		1.42	-0.4	2.6					
23 A HN	64.03		1.49	-0.2	2.7		1.45	-1.5	2.6					
81 TJS	64.51		0.98	0.2	2.2		0.97	0.1	2.2					
22 A HN	65.01		1.03	-0.1	2.2		1.00	-0.1	2.2					
82 TJS	65.77		1.52	-1.6	2.7		1.52	-0.7	2.7					
21 A HN	66.50		1.47	-1.4	2.7		1.45	-1.7	2.6					
83 TJS	67.45		1.85	-1.9	3.0		1.88	-4.0**	3.0					
20 A HN	68.59		2.30	-2.5	3.3		2.28	-3.7**	3.3					
84 TJS	69.24		1.34	0.8	2.5		1.31	0.4	2.5					
19 A HN	69.81		0.75	-2.3**	1.9		0.72	-2.5**	1.9					
85 TJS	70.38		1.57	-1.1	2.6		1.53	-0.8	2.7					
18 A HN	71.01		1.28	-0.9	2.5		1.25	-1.8	2.5					
86 TJS	71.45		0.88	-2.2**	2.1		0.88	-1.3	2.1					
17 A HN	71.93		0.96	-0.6	2.2		0.95	-1.1	2.1					
87 TJS	72.64		1.44	-1.3	2.6		1.42	-1.4	2.6					
16 A HN	73.03		0.74	-2.0**	1.9		0.78	-0.7	1.9					
1 PDI	73.73		1.41	1.9	2.6		1.40	0.4	2.6					
2 PDI	74.55		1.65	0.6	2.8		1.65	0.0	2.8					
3 PDI	75.53		1.97	2.0	3.1		1.98	-0.3	3.1					
15 A HN	76.10		1.15	0.3	2.4		1.13	-0.7	2.3					
14 A HN	76.98		1.74	-1.8	2.9		1.71	-1.9	2.9					
13 A HN	77.80		1.87	0.6	2.8		1.87	-0.4	2.8					
12 A HN	78.94		2.34	0.9	3.4		2.28	-2.0	3.3					
11 A HN	80.21		2.57	-1.7	3.5		2.51	-1.5	3.5					

YUCCA MOUNTAIN TEST SITE NV

DESIGNATION	BASELINE AND STABILITY	DIST	SL	L25108/4 -L25411 TOT DIST	SECT CLOS	ALLOW CLOS	SL	L25109/17 -L25411 TOT DIST	SECT CLOS	ALLOW CLOS	SL	TOT DIST	SECT CLOS	ALLOW CLOS	SL
4 PDI		80.94		1.47	-0.7	2.7		1.47	-0.6	2.7					
10 A HN		81.69		1.51	0.0	2.7		1.50	-2.8	2.7					
9 A HN		82.38		1.40	0.5	2.6		1.37	0.0	2.8					
8 A HN		83.28		1.81	-0.9	3.0		1.79	-2.2	2.9					
7 A HN		84.30		1.99	-0.2	3.1		2.08	0.2	3.2					
5 PDI		85.15		1.69	0.4	2.9		1.69	-1.0	2.9					
6 PDI		86.26		2.25	-0.5	3.3		2.22	-0.7	3.3					
7 PDI		87.23		1.94	-1.7	3.1		1.93	-0.3	3.1					
8 PDI		88.10		1.76	-1.1	2.9		1.73	0.2	2.9					
9 PDI		89.31		2.41	-0.1	3.4		2.41	-0.5	3.4					
G 408		90.72		2.87	1.8	3.7		2.82	-0.4	3.7					
H 408		92.32		3.16	-0.4	3.9		3.21	2.2	3.9					

Progress Reports

1992-93 Yucca Mountain Leveling
Progress Report

Dates: 11/25/92 to 11/27/92 (Week #01)

-- 11/25/92
Accomplishments:
-> Provided training for the rodmen and recorder.
-> Ran a check line from BM S 16 RESET 1978 (NGS) to BM A 409 1983 (NGS) (distance run = 2.63 km). The difference of elevation checked to within a millimeter of the published NAVD 88 elevation difference between the two marks.
Problems:
-> None.

-- 11/27/92
Accomplishments:
-> Leveled:

-> BM S 16 RESET to BM 1 JD	1.34 km
-> BM 1 JD to BM 1 TJS	0.64 km
-> BM 1 TJS to BM 2 TJS	1.03 km
-> BM 2 TJS to BM 3 TJS	0.98 km

Problems:
-> None.

WEEKLY SUMMARY

Distance leveled (this week)	Distance leveled (cumulative)	% Complete (200 km total)
6.62 km	6.62 km	3%

1992-93 Yucca Mountain Leveling
Progress Report

Dates: 11/30/92 to 12/04/92 (Week #02)

-- 11/30/92
Accomplishments:
-> Leveled:
-> BM 2 TJS to BM 1 TJS 1.03 km
-> BM 1 TJS to BM 1 JD 0.65 km
-> BM 1 JD to BM S 16 RESET 1.36 km
Problems:
-> None.

-- 12/01/92
Accomplishments:
-> Leveled:
-> BM 3 TJS to BM 2 JD 0.85 km
-> BM 2 JD to BM 4 TJS 1.06 km
-> BM 4 TJS to BM 5 TJS 1.17 km
-> BM 5 TJS to BM 3 JD 1.22 km
Problems:
-> None.

-- 12/02/92
Accomplishments:
-> Leveled:
-> BM 4 TJS to BM 2 JD 1.06 km
-> BM 2 JD to BM 3 TJS 0.81 km
-> BM 3 TJS to BM 2 TJS 1.01 km
-> Replaced a bent rod brace top.
-> Replaced a brake pad on a rod brace.
-> Plumbed the rod level bubble on the "B" rod (SN 183161)
Problems:
-> None.

-- 12/03/92
Accomplishments:
-> Leveled:
-> BM 3 JD to BM 6 TJS 1.08 km
-> BM 6 TJS to BM CRATER FLA 1.00 km
-> BM CRATER FLA to BM 8 TJS 1.07 km
Problems:
-> None.

-- 12/04/92
Accomplishments:
-> Leveled:
-> BM CRATER FLA to BM 6 TJS 0.99 km
-> BM 6 TJS to BM 3 JD 1.09 km
-> BM 3 JD to BM 5 TJS 1.19 km
-> BM 5 TJS to BM 4 TJS 1.15 km
Problems:
-> Forced to stop leveling at about 1:30 PM due to wind, rain, and snow.

WEEKLY SUMMARY

Distance leveled (this week)	Distance leveled (cumulative)	% Complete (200 km total)
17.79 km	24.41 km	12%

1992-93 Yucca Mountain Leveling
Progress Report

Dates: 12/07/92 to 12/11/92 (Week #03)

-- 12/07/92

Accomplishments:

-> Attempted to contact Lucky Johnson at the Field Operations Center (F.O.C.) in order to obtain a battery charger for the radio that is used to contact the F.O.C. when performing field operations on the Nevada Test Site. Apparently, she did not show up today. The attempt to obtain the charger was unsuccessful.

Problems:

-> Steady rain and drizzle all day. No sections were leveled.

-- 12/08/92

Accomplishments:

-> Leveled:

-> BM 8 TJS	to	BM 9 TJS	1.48 km
-> BM 9 TJS	to	BM 11 TJS	1.32 km
-> BM 11 TJS	to	BM 12 TJS	1.06 km
-> BM 12 TJS	to	BM 13 TJS	1.12 km

Problems:

-> None.

-- 12/09/92

Accomplishments:

-> Leveled:

-> BM 12 TJS	to	BM 11 TJS	1.10 km
-> BM 11 TJS	to	BM 9 TJS	1.34 km
-> BM 9 TJS	to	BM 8 TJS	1.46 km

Problems:

-> None.

-- 12/10/92

Accomplishments:

-> Leveled:

-> BM 8 TJS	to	BM CRATER FLA	1.09 km
-> BM 9 TJS	to	BM 10 TJS	1.02 km
-> BM 10 TJS	to	BM 9 TJS	1.01 km

Problems:

-> None.

-- 12/11/92

Accomplishments:

-> Leveled:

-> BM 5 TJS	to	BM 7 TJS	1.75 km
-> BM 7 TJS	to	BM 5 TJS	1.73 km

Problems:

-> None.

WEEKLY SUMMARY

Distance leveled (this week)	Distance leveled (cumulative)	% Complete (200 km total)
15.48 km	39.89 km	20%

1992-93 Yucca Mountain Leveling
Progress Report

Dates: 12/14/92 to 12/18/92 (Week #04)

-- 12/14/92
Accomplishments:
-> Leveled:
-> BM 13 TJS to BM 14 TJS 0.64 km
-> Oil change on vehicle I139700.
Problems:
-> Wind became too strong after the first section was leveled.

-- 12/15/92
Accomplishments:
-> Leveled:
-> BM 14 TJS to BM 15 TJS 0.58 km
-> Reconned bench marks to the top of Yucca Mountain. All were found.
Problems:
-> Wind became too strong after the first section was leveled.

-- 12/16/92
Accomplishments:
-> Leveled:
-> BM 15 TJS to BM 16 TJS 0.45 km
-> BM 16 TJS to BM 17 TJS 0.56 km
-> BM 17 TJS to BM 18 TJS 0.59 km
-> BM 18 TJS to BM 19 TJS 0.62 km
-> BM 19 TJS to BM 20 TJS 0.55 km
-> Tire repair.
Problems:
-> Flat tire on vehicle I-139757. Handyman jacks in both trucks did not work properly. Had to resort to the "original equipment" scissors jack. Also, the wheel of the flat tire was rusted to (or jammed onto) the brake drum. Repeated hammering and profanity was required to remove the wheel.

-- 12/17/92
Accomplishments:
-> Leveled:
-> BM 20 TJS to BM 21 TJS 0.61 km
-> BM 21 TJS to BM 22 TJS 0.63 km
-> BM 21 TJS to BM 20 TJS 0.62 km
-> BM 20 TJS to BM 19 TJS 0.54 km
-> BM 19 TJS to BM 18 TJS 0.53 km
Problems:
-> None.

-- 12/18/92
Accomplishments:
-> None.
Problems:
-> Wind was much too strong to level.

WEEKLY SUMMARY

Distance leveled (this week)	Distance leveled (cumulative)	% Complete (200 km total)
6.92 km	46.81 km	23%

1992-93 Yucca Mountain Leveling
Progress Report

Dates: 12/21/92 to 12/25/92 (Week #05)

-- 12/21/92
Accomplishments:
-> Leveled:

-> BM 18 TJS	to	BM 17 TJS	0.61 km
-> BM 17 TJS	to	BM 16 TJS	0.54 km
-> BM 16 TJS	to	BM 15 TJS	0.43 km
-> BM 15 TJS	to	BM 14 TJS	0.54 km
-> BM 14 TJS	to	BM 13 TJS	0.59 km

Problems:
-> Two sections (16 TJS to 15 TJS & 15 TJS to 14 TJS) were rejected (did not agree with forward runnings).

-- 12/22/92
Accomplishments:
-> Leveled:

-> BM 16 TJS	to	BM 15 TJS	0.44 km
-> BM 15 TJS	to	BM 14 TJS	0.52 km

Problems:
-> Wind became too strong to level any further.
-> Both sections were rejected (did not agree with forward runnings).

-- 12/23/92
Accomplishments:
-> Tire repair.
Problems:
-> Flat tire on vehicle I-139700. Both rear tires are badly worn and in need of replacement. The rear tire that did not get punctured has a slow leak
-> Wind was much too strong to level.

-- 12/24/92
Accomplishments:
-> Office work. Four hours of work, four hours of holiday.
Problems:
None.

-- 12/25/92
Accomplishments:
-> None. Eight hours of holiday.
Problems:
None.

WEEKLY SUMMARY

Distance leveled (this week)	Distance leveled (cumulative)	% Complete (200 km total)
1.74 km	48.55 km	24%

1992-93 Yucca Mountain Leveling
Progress Report

Dates: 12/28/92 to 01/01/93 (Week #06)

-- 12/28/92
Accomplishments:
-> Leveled:

-> BM 13 TJS	to	BM 12 TJS	1.12 km
-> BM 14 TJS	to	BM 15 TJS	0.52 km
-> BM 15 TJS	to	BM 16 TJS	0.45 km

Problems:
-> Wind became too strong to continue leveling.

-- 12/29/92
Accomplishments:
-> Travelled to Las Vegas and purchased two rear tires for vehicle I-139700.
Problems:
-> Heavy rain and strong winds prevented any leveling.

-- 12/30/92
Accomplishments:
-> Leveled:

-> BM 22 TJS	to	BM 23 TJS	0.66 km
-> BM 23 TJS	to	BM 24 TJS	0.55 km
-> BM 24 TJS	to	BM 25 TJS	0.43 km
-> BM 25 TJS	to	BM 26 TJS	0.55 km

Problems:
None.

-- 12/31/92
Accomplishments:
-> Leveled:

-> BM 26 TJS	to	BM 27 TJS	0.40 km
-> BM 27 TJS	to	BM 28 TJS	0.46 km
-> BM 28 TJS	to	BM 29 TJS	0.49 km
-> BM 29 TJS	to	BM 30 TJS	0.47 km

Problems:
None.

-- 01/01/93
Accomplishments:
-> None. Eight hours of holiday.
Problems:
None.

WEEKLY SUMMARY

Distance leveled (this week)	Distance leveled (cumulative)	% Complete (200 km total)
6.10 km	54.65 km	27%

1992-93 Yucca Mountain Leveling
Progress Report

Dates: 01/04/93 to 01/08/93 (Week #07)

-- 01/04/93
Accomplishments:
-> Leveled:

-> BM 25 TJS	to	BM 24 TJS	0.44 km
-> BM 24 TJS	to	BM 23 TJS	0.59 km
-> BM 23 TJS	to	BM 22 TJS	0.62 km
-> BM 22 TJS	to	BM 21 TJS	0.62 km

Problems:
None.

-- 01/05/93
Accomplishments:
-> Leveled:

-> BM 30 TJS	to	BM 31 TJS	0.57 km
-> BM 31 TJS	to	BM 32 TJS	0.35 km
-> BM 32 TJS	to	BM 33 TJS	0.32 km
-> BM 33 TJS	to	BM 34 TJS	0.59 km

Problems:
None.

-- 01/06/93
Accomplishments:
-> Leveled:

-> BM 34 TJS	to	BM 35 TJS	0.68 km
-> BM 35 TJS	to	BM 36 TJS	0.41 km

Problems:
-> Ground wetness and a saturated level, caused by a continuous and heavy snowfall, led to a curtailment of leveling activities for the day.

-- 01/07/93
Accomplishments:
-> Traveled to Mercury, NV and had badge dosimeters replaced.
Problems:
-> Rain & drizzle prevented leveling activity.

-- 01/08/93
Accomplishments:
-> Leveled:

-> BM 36 TJS	to	BM 37 TJS	0.59 km
-> BM 37 TJS	to	BM 38 TJS	0.49 km
-> BM 38 TJS	to	BM 37 TJS	0.60 km

Problems:
None.

WEEKLY SUMMARY

Distance leveled (this week)	Distance leveled (cumulative)	% Complete (200 km total)
6.87 km	61.52 km	31%

1992-93 Yucca Mountain Leveling
Progress Report

Dates: 01/11/93 to 01/15/93 (Week #08)

-- 01/11/93
Accomplishments:
-> Leveled:

-> BM 36 TJS	to	BM 35 TJS	0.40 km
-> BM 35 TJS	to	BM 34 TJS	0.67 km
-> BM 34 TJS	to	BM 33 TJS	0.69 km
-> BM 33 TJS	to	BM 32 TJS	0.32 km

Problems:
None.

-- 01/12/93
Accomplishments:
-> Leveled:

-> BM 32 TJS	to	BM 33 TJS	0.33 km
-> BM 32 TJS	to	BM 31 TJS	0.33 km
-> BM 32 TJS	to	BM 31 TJS	0.34 km
-> BM 31 TJS	to	BM 30 TJS	0.58 km
-> BM 30 TJS	to	BM 29 TJS	0.50 km

Problems:
None.

-- 01/13/93
Accomplishments:
None.
Problems:
-> Constant rain and drizzle prevented any leveling activities.

-- 01/14/93
Accomplishments:
-> Travelled to Mercury, NV in order to update property passes for the Nevada Test Site.
-> Re-processed the entire level line on the Compaq 286 which had been sent out to replace the 486 which will not boot up.
Problems:
-> Wet conditions prevented any leveling activities.

-- 01/15/93
Accomplishments:
-> Leveled:

-> BM 38 TJS	to	BM 39 TJS	0.64 km

Problems:
-> Rainy conditions prevented any further leveling activities. Maybe they'll start callin' this area the "Mojave Rain Forest".

WEEKLY SUMMARY

Distance leveled (this week)	Distance leveled (cumulative)	% Complete (200 km total)
3.80 km	65.32 km	33%

1992-93 Yucca Mountain Leveling
Progress Report

Dates: 01/18/93 to 01/22/93 (Week #09)

-- 01/18/93
Accomplishments:
-> None. Eight hours of holiday.
Problems:
None.

-- 01/19/93
Accomplishments:
-> Leveled:
-> BM 39 TJS to BM 38 TJS 0.51 km
Problems:
-> Foot screw on the level came loose. Completed the section, and luckily, it closed.
-> The top of Yucca Mountain is very wet and muddy. The rodmen had to set their plates on flat rocks in order to stabilize the rods.

-- 01/20/93
Accomplishments:
-> Leveled:
-> BM 38 TJS to BM 37 TJS 0.52 km
-> BM 31 TJS to BM 32 TJS 0.33 km
-> BM 29 TJS to BM 28 TJS 0.47 km
Problems:
None.

-- 01/21/93
Accomplishments:
-> Leveled:
-> BM 39 TJS to BM 40 TJS 0.66 km
-> Benchmark reconn. to as far as BM DA HN near the Field Operations Center. All BM's were recovered.
Problems:
None.

-- 01/22/93
Accomplishments:
-> Leveled:
-> BM 28 TJS to BM 27 TJS 0.47 km
-> BM 27 TJS to BM 26 TJS 0.38 km
-> BM 26 TJS to BM 25 TJS 0.54 km
Problems:
None.

WEEKLY SUMMARY

Distance leveled (this week)	Distance leveled (cumulative)	% Complete (200 km total)
3.88 km	69.20 km	35%

1992-93 Yucca Mountain Leveling
Progress Report

Dates: 01/25/93 to 01/29/93 (Week #10)

-- 01/25/93
Accomplishments:
-> Leveled:

-> BM 44 TJS	to BM MILE	0.40 km
-> BM MILE	to BM 45 TJS	0.51 km
-> BM 45 TJS	to BM 46 TJS	0.63 km

Problems:
None.

-- 01/26/93
Accomplishments:
-> Leveled:

-> BM 46 TJS	to BM 47 TJS	0.51 km
-> BM 45 TJS	to BM MILE	0.51 km
-> BM 44 TJS	to BM 43 TJS	0.46 km
-> BM 43 TJS	to BM 42 TJS	0.58 km

Problems:
None.

-- 01/27/93
Accomplishments:
-> Leveled:

-> BM 42 TJS	to BM 41 TJS	0.58 km
-> BM 41 TJS	to BM 1 BIS HN	0.48 km
-> BM 1 BIS HN	to BM 40 TJS	0.64 km
-> BM 40 TJS	to BM 39 TJS	0.66 km
-> BM 40 TJS	to BM 1 BIS HN	0.65 km
-> BM 1 BIS HN	to BM 41 TJS	0.48 km

Problems:
None.

-- 01/28/93
Accomplishments:
-> Leveled:

-> BM 40 TJS	to BM 1 BIS HN	0.65 km
-> BM 41 TJS	to BM 42 TJS	0.58 km
-> BM 42 TJS	to BM 43 TJS	0.59 km
-> BM 43 TJS	to BM 44 TJS	0.48 km
-> BM MILE	to BM 44 TJS	0.40 km

Problems:
None.

-- 01/29/93
Accomplishments:
-> Leveled:

-> BM 46 TJS	to BM 45 TJS	0.70 km
-> BM 47 TJS	to BM 48 TJS	0.46 km
-> BM 48 TJS	to BM 49 TJS	0.41 km

Problems:
None.

WEEKLY SUMMARY

Distance leveled (this week)	Distance leveled (cumulative)	% Complete (200 km total)
10.71 km	79.91 km	40%

1992-93 Yucca Mountain Leveling
Progress Report

Dates: 02/01/93 to 02/05/93 (Week #11)

-- 02/01/93
Accomplishments:
-> Leveled:

-> BM 49 TJS	to	BM 50 TJS	0.64 km
-> BM 50 TJS	to	BM 51 TJS	0.56 km
-> BM 50 TJS	to	BM 49 TJS	0.65 km

Problems:
None.

-- 02/02/93
Accomplishments:
-> Leveled:

-> BM 49 TJS	to	BM 48 TJS	0.44 km
-> BM 48 TJS	to	BM 47 TJS	0.44 km
-> BM 47 TJS	to	BM 46 TJS	0.48 km
-> BM 48 TJS	to	BM 47 TJS	0.43 km

Problems:
None.

-- 02/03/93
Accomplishments:
-> Leveled:

-> BM 47 TJS	to	BM 48 TJS	0.46 km
-> BM 51 TJS	to	BM 52 TJS	0.45 km
-> BM 52 TJS	to	BM 53 TJS	0.53 km
-> BM 53 TJS	to	BM 54 TJS	0.57 km
-> BM 54 TJS	to	BM 55 TJS	0.48 km

Problems:
None.

-- 02/04/93
Accomplishments:
-> Leveled:

-> BM 54 TJS	to	BM 53 TJS	0.57 km
-> BM 53 TJS	to	BM 52 TJS	0.50 km
-> BM 52 TJS	to	BM 51 TJS	0.43 km
-> BM 51 TJS	to	BM 50 TJS	0.54 km

Problems:
None.

-- 02/05/93
Accomplishments:
-> Leveled:

-> BM 55 TJS	to	BM 56 TJS	0.53 km
-> BM 56 TJS	to	BM 57 TJS	0.48 km
-> BM 57 TJS	to	BM 58 TJS	0.54 km
-> BM 58 TJS	to	BM 59 TJS	0.51 km
-> BM 59 TJS	to	BM 60 TJS	0.63 km
-> BM 60 TJS	to	BM 61 TJS	0.46 km

Problems:
None.

WEEKLY SUMMARY

Distance leveled (this week)	Distance leveled (cumulative)	% Complete (200 km total)
10.43 km	90.34 km	45%

1992-93 Yucca Mountain Leveling
Progress Report

Dates: 02/06/93 to 02/12/93 (Week #12)

-- 02/06/93
Accomplishments:
-> Travelled to Las Vegas & had the clutch rebuilt on vehicle I-139700. Also had an oil change, lube job, & a belt replaced on vehicle I-139757.
Problems:
None.

-- 02/08/93
Accomplishments:
None.
Problems:
-> Rained all day.

-- 02/09/93
Accomplishments:
None.
Problems:
-> Rainy & wet.

-- 02/10/93
Accomplishments:
-> Leveled:

-> BM 60 TJS	to	BM 59 TJS	0.67 km
-> BM 59 TJS	to	BM 58 TJS	0.48 km
-> BM 58 TJS	to	BM 57 TJS	0.52 km
-> BM 57 TJS	to	BM 56 TJS	0.48 km
-> BM 56 TJS	to	BM 55 TJS	0.50 km
-> BM 55 TJS	to	BM 54 TJS	0.47 km

Problems:
None.

-- 02/11/93
Accomplishments:
-> Leveled:

-> BM 61 TJS	to	BM 62 TJS	0.51 km
-> BM 62 TJS	to	BM 63 TJS	0.53 km
-> BM 63 TJS	to	BM 64 TJS	0.57 km
-> BM 64 TJS	to	BM 65 TJS	0.51 km
-> BM 65 TJS	to	BM 66 TJS	0.51 km
-> BM 66 TJS	to	BM 67 TJS	1.30 km

Problems:
None.

-- 02/12/93

Accomplishments:

-> Leveled:

-> BM 67 TJS	to	BM D 11 HN	0.36 km
-> BM 67 TJS	to	BM 66 TJS	1.30 km
-> BM 66 TJS	to	BM 65 TJS	0.52 km
-> BM 65 TJS	to	BM 64 TJS	0.51 km
-> BM 64 TJS	to	BM 63 TJS	0.57 km

Problems:

None.

WEEKLY SUMMARY

Distance leveled (this week)	Distance leveled (cumulative)	% Complete (200 km total)
10.31 km	100.65 km	50%

1992-93 Yucca Mountain Leveling
Progress Report

Dates: 02/15/93 to 02/19/93 (Week #13)

-- 02/15/93
Accomplishments:
None. Eight hours of holiday leave (President's Day).
Problems:
None.

-- 02/16/93
Accomplishments:
-> Leveled:

-> BM 63 TJS	to	BM 62 TJS	0.53 km
-> BM 62 TJS	to	BM 61 TJS	0.51 km
-> BM 61 TJS	to	BM 60 TJS	0.46 km
-> BM D 11 HN	to	BM 68 TJS	0.78 km
-> BM 68 TJS	to	BM D 10 HN	0.91 km
-> BM D 10 HN	to	BM 69 TJS	0.55 km

Problems:
None.

-- 02/17/93
Accomplishments:
-> Leveled:

-> BM 69 TJS	to	BM D 9 HN	0.62 km
-> BM D 9 HN	to	BM 70 TJS	0.64 km
-> BM 70 TJS	to	BM D 8 HN	0.56 km
-> BM D 8 HN	to	BM D 7 HN	0.71 km
-> BM D 7 HN	to	BM D 6 HN	0.92 km

Problems:
None.

-- 02/18/93
Accomplishments:
-> Leveled:

-> BM D 6 HN	to	BM 71 TJS	0.66 km
-> BM D 6 HN	to	BM D 7 HN	0.93 km
-> BM D 7 HN	to	BM D 8 HN	0.73 km
-> BM D 8 HN	to	BM 70 TJS	0.55 km
-> BM 70 TJS	to	BM D 9 HN	0.66 km

Problems:
-> Rainy conditions stopped leveling activity in the early afternoon.

-- 02/19/93
Accomplishments:
-> Travelled to the Field Operations Center and met with a Mr. Dick Lacamera of USGS/WRD Las Vegas. Showed him the locations of some of our BM's that he was interested in.
Problems:
-> Rainy, wet weather prevented any leveling activity.

WEEKLY SUMMARY

Distance leveled (this week)	Distance leveled (cumulative)	% Complete (200 km total)
10.72 km	111.34 km	56%

1992-93 Yucca Mountain Leveling
Progress Report

Dates: 02/22/93 to 02/26/93 (Week #14)

-- 02/22/93
Accomplishments:
-> Leveled:

-> BM D 9 HN	to	BM 69 TJS	0.61 km
-> BM 69 TJS	to	BM D 10 HN	0.54 km
-> BM D 10 HN	to	BM 68 TJS	0.90 km
-> BM 68 TJS	to	BM D 11 HN	0.79 km
-> BM D 11 HN	to	BM 67 TJS	0.34 km

Problems:
None.

-- 02/23/93
Accomplishments:
None.
Problems:
-> Rainy, wet weather prevented any leveling activity.

-- 02/24/93
Accomplishments:
-> Leveled:

-> BM 71 TJS	to	BM D 5 HN	0.83 km
-> BM D 5 HN	to	BM 73 TJS	0.67 km
-> BM 73 TJS	to	BM D 4 HN	0.83 km
-> BM 73 TJS	to	BM D 5 HN	0.68 km
-> BM D 5 HN	to	BM 71 TJS	0.82 km
-> BM 71 TJS	to	BM D 6 HN	0.64 km

Problems:
None.

-- 02/25/93
Accomplishments:
-> Leveled:

-> BM 73 TJS	to	BM 72 TJS	1.33 km
-> BM 72 TJS	to	BM 73 TJS	1.32 km
-> BM 73 TJS	to	BM R 333	0.36 km
-> BM R 333	to	BM 73 TJS	0.28 km

Problems:
None.

-- 02/26/93
Accomplishments:
-> Office work.
Problems:
-> Rainy, wet weather prevented any leveling activity.

WEEKLY SUMMARY

Distance leveled (this week)	Distance leveled (cumulative)	% Complete (200 km total)
10.94 km	122.28 km	61%

1992-93 Yucca Mountain Leveling
Progress Report

Dates: 03/01/93 to 03/04/93 (Week #15)

-- 03/01/93
Accomplishments:
-> Leveled:

-> BM 73 TJS	to	BM P 333	1.54 km
-> BM P 333	to	BM 69 TJS	1.53 km
-> BM D 4 HN	to	BM 74 TJS	0.59 km
-> BM 74 TJS	to	BM D 3 HN	0.56 km

Problems:
None.

-- 03/02/93
Accomplishments:
-> Leveled:

-> BM D 3 HN	to	BM 75 TJS	0.61 km
-> BM 75 TJS	to	BM D 2 HN	0.75 km
-> BM D 2 HN	to	BM 76 TJS	0.55 km
-> BM 76 TJS	to	BM D 1 HN	0.64 km
-> BM D 1 HN	to	BM 77 TJS	0.59 km
-> BM 77 TJS	to	BM DA HN	0.59 km

Problems:
None.

-- 03/03/93
Accomplishments:
-> Leveled:

-> BM DA HN	to	BM 78 TJS	0.98 km
-> BM DA HN	to	BM 77 TJS	0.61 km
-> BM 77 TJS	to	BM D 1 HN	0.60 km
-> BM D 1 HN	to	BM 76 TJS	0.68 km
-> BM 76 TJS	to	BM D 2 HN	0.57 km
-> BM D 2 HN	to	BM 75 TJS	0.78 km

Problems:
None.

-- 03/04/93
Accomplishments:
-> Leveled:

-> BM 75 TJS	to	BM D 3 HN	0.58 km
-> BM D 3 HN	to	BM 74 TJS	0.58 km
-> BM 74 TJS	to	BM D 4 HN	0.59 km
-> BM D 4 HN	to	BM 73 TJS	0.83 km

Problems:
None.

WEEKLY SUMMARY

Distance leveled (this week)	Distance leveled (cumulative)	% Complete (200 km total)
14.75 km	137.03 km	69%

1992-93 Yucca Mountain Leveling
Progress Report

Dates: 03/08/93 to 03/12/93 (Week #16)

-- 03/08/93

Accomplishments:

-> Did recon of bench marks up to BM 5 PDI. All bench marks were recovered.

Problems:

-> Level #460896 would not pass a collimation check. Returned to Beatty, and sent the level to the NGS calibration people.

-- 03/09/93

Accomplishments:

-> Leveled:

-> BM 78 TJS	to	BM 79 TJS	1.01 km
-> BM 79 TJS	to	BM 24 A HN	1.18 km
-> BM 24 A HN	to	BM 80 TJS	0.73 km
-> BM 80 TJS	to	BM 23 A HN	0.75 km

Problems:

None.

-- 03/10/93

Accomplishments:

-> Leveled:

-> BM 78 TJS	to	BM DA HN	0.95 km
-> BM 23 A HN	to	BM 81 TJS.	0.48 km
-> BM 81 TJS	to	BM 22 A HN	0.51 km
-> BM 22 A HN	to	BM 82 TJS	0.77 km

Problems:

None.

-- 03/11/93

Accomplishments:

-> Leveled:

-> BM 82 TJS	to	BM 21 A HN	0.74 km
-> BM 21 A HN	to	BM 83 TJS	0.95 km

Problems:

-> After two sections were leveled, the wind became too strong to continue.

-- 03/12/93

Accomplishments:

None.

Problems:

-> Strong winds prevented any leveling activity.

WEEKLY SUMMARY

Distance leveled (this week)	Distance leveled (cumulative)	% Complete (200 km total)
8.07 km	145.10 km	73%

1992-93 Yucca Mountain Leveling
Progress Report

Dates: 03/15/93 to 03/19/93 (Week #17)

-- 03/15/93
Accomplishments:
-> Leveled:

-> BM 83 TJS	to	BM 20 A HN	1.15 km
-> BM 20 A HN	to	BM 84 TJS	0.66 km
-> BM 20 A HN	to	BM 83 TJS	1.15 km
-> BM 83 TJS	to	BM 21 A HN	0.95 km
-> BM 21 A HN	to	BM 82 TJS	0.74 km

Problems:
None.

-- 03/16/93
Accomplishments:
-> Leveled:

-> BM 82 TJS	to	BM 22 A HN	0.77 km
-> BM 22 A HN	to	BM 81 TJS	0.51 km
-> BM 81 TJS	to	BM 23 A HN	0.51 km
-> BM 23 A HN	to	BM 80 TJS	0.76 km
-> BM 80 TJS	to	BM 24 A HN	0.71 km

Problems:
None.

-- 03/17/93
Accomplishments:
-> Leveled:

-> BM 24 A HN	to	BM 79 TJS	1.20 km
-> BM 79 TJS	to	BM 78 TJS	1.02 km
-> BM 81 TJS	to	BM 22 A HN	0.52 km

Problems:
-> After three sections were leveled, the wind became too strong to continue.

-- 03/18/93
Accomplishments:
-> Leveled:

-> BM 84 TJS	to	BM 19 A HN	0.37 km
-> BM 19 A HN	to	BM 85 TJS	0.77 km
-> BM 85 TJS	to	BM 18 A HN	0.64 km
-> BM 18 A HN	to	BM 86 TJS	0.45 km
-> BM 86 TJS	to	BM 17 A HN	0.49 km
-> BM 17 A HN	to	BM 87 TJS	0.71 km

Problems:
None.

-- 03/18/93
Accomplishments:
-> Office work.
Problems:
None.

WEEKLY SUMMARY

Distance leveled (this week)	Distance leveled (cumulative)	% Complete (200 km total)
13.56 km	158.66 km	79%

1992-93 Yucca Mountain Leveling
Progress Report

Dates: 03/22/93 to 03/26/93 (Week #18)

-- 03/22/93
Accomplishments:
-> Leveled:

-> BM 87 TJS	to BM 16 A HN	0.43 km
-> BM 16 A HN	to BM 1 PDI	0.71 km
-> BM 1 PDI	to BM 2 PDI	0.83 km
-> BM 2 PDI	to BM 3 PDI	0.98 km
-> BM 3 PDI	to BM 15 A HN	0.58 km

Problems:
None.

-- 03/23/93
Accomplishments:
-> Leveled:

-> BM 15 A HN	to BM 14 A HN	0.87 km
-> BM 15 A HN	to BM 3 PDI	0.58 km
-> BM 3 PDI	to BM 2 PDI	1.00 km

Problems:
-> The wind became too brisk to continue.

-- 03/24/93
Accomplishments:
None.
Problems:
-> Strong winds prevented any leveling activity.

-- 03/25/93
Accomplishments:
-> Leveled:

-> BM 2 PDI	to BM 1 PDI	0.83 km
-> BM 1 PDI	to BM 16 A HN	0.71 km
-> BM 16 A HN	to BM 87 TJS	0.40 km
-> BM 87 TJS	to BM 17 A HN	0.74 km
-> BM 17 A HN	to BM 86 TJS	0.56 km

Problems:
None.

-- 03/26/93
Accomplishments:
None.
Problems:
-> Rainy weather prevented any leveling activity.

WEEKLY SUMMARY

Distance leveled (this week)	Distance leveled (cumulative)	% Complete (200 km total)
9.22 km	167.88 km	84%

1992-93 Yucca Mountain Leveling
Progress Report

Dates: 03/29/93 to 04/02/93 (Week #19)

-- 03/29/93
Accomplishments:
-> Leveled:

-> BM 86 TJS	to	BM 18 A HN	0.46 km
-> BM 18 A HN	to	BM 85 TJS	0.64 km
-> BM 85 TJS	to	BM 19 A HN	0.78 km
-> BM 19 A HN	to	BM 84 TJS	0.37 km
-> BM 84 TJS	to	BM 20 A HN	0.70 km

Problems:
None.

-- 03/30/93
Accomplishments:
-> Leveled:

-> BM 14 A HN	to	BM 13 A HN	0.85 km
-> BM 13 A HN	to	BM 12 A HN	1.15 km
-> BM 12 A HN	to	BM 11 A HN	1.27 km
-> BM 11 A HN	to	BM 4 PDI	0.77 km
-> BM 4 PDI	to	BM 10 A HN	0.75 km

Problems:
None.

-- 03/31/93
Accomplishments:
-> Leveled:

-> BM 10 A HN	to	BM 9 A HN	0.70 km
-> BM 9 A HN	to	BM 8 A HN	0.91 km
-> BM 8 A HN	to	BM 7 A HN	1.03 km
-> BM 7 A HN	to	BM 5 PDI	0.86 km
-> BM 7 A HN	to	BM 8 A HN	1.02 km

Problems:
None.

-- 04/01/93
Accomplishments:
None.
Problems:
-> Strong winds prevented any leveling activity.

-- 04/02/93
Accomplishments:
None.
Problems:
-> Strong winds prevented any leveling activity.

WEEKLY SUMMARY

Distance leveled (this week)	Distance leveled (cumulative)	% Complete (200 km total)
12.26 km	180.14 km	90%

1992-93 Yucca Mountain Leveling
Progress Report

Dates: 04/05/93 to 04/09/93 (Week #20)

-- 04/05/93
Accomplishments:
None:
Problems:
-> Strong winds prevented any leveling activity.

-- 04/06/93
Accomplishments:
-> Leveled:

-> BM 8 A HN	to	BM 9 A HN	0.93 km
-> BM 9 A HN	to	BM 10 A HN	0.70 km
-> BM 10 A HN	to	BM 4 PDI	0.75 km
-> BM 4 PDI	to	BM 11 A HN	0.73 km
-> BM 11 A HN	to	BM 12 A HN	1.27 km

Problems:
None.

-- 04/07/93
Accomplishments:
None.
Problems:
-> Two of the field assistants had dental appointments.

-- 04/08/93
Accomplishments:
-> Leveled:

-> BM 12 A HN	to	BM 13 A HN	1.15 km
-> BM 13 A HN	to	BM 14 A HN	0.84 km
-> BM 14 A HN	to	BM 15 A HN	0.86 km

Problems:
-> Had trouble getting through the locked gate that allows access to four of the bench marks. The guard that was supposed to unlock it never showed up.

-- 04/09/93
Accomplishments:
None.
Problems:
-> Again, the guard did not show up at the locked gate at the agreed upon time. Two hours were wasted watching a locked gate. When he did show, the wind had picked up again, and leveling activity was stopped in the middle of the first section. I would strongly suggest that one of the conditions that DOE should meet when they hire us to do this job is to give us a key to that gate.

WEEKLY SUMMARY

Distance leveled (this week)	Distance leveled (cumulative)	% Complete (200 km total)
7.23 km	187.37 km	94%

1992-93 Yucca Mountain Leveling
Progress Report

Dates: 04/12/93 to 04/16/93 (Week #21)

-- 04/12/93
Accomplishments:
-> Leveled:

-> BM 5 PDI	to	BM 6 PDI	1.12 km
-> BM 6 PDI	to	BM 7 PDI	0.99 km
-> BM 7 PDI	to	BM 8 PDI	0.87 km
-> BM 8 PDI	to	BM 9 PDI	1.21 km

Problems:
None.

-- 04/13/93
Accomplishments:
-> Leveled:

-> BM 8 PDI	to	BM 7 PDI	0.89 km
-> BM 7 PDI	to	BM 6 PDI	0.98 km
-> BM 6 PDI	to	BM 5 PDI	1.15 km
-> BM 9 PDI	to	BM G 408	1.42 km

Problems:
None.

-- 04/14/93
Accomplishments:
-> Leveled:

-> BM 9 PDI	to	BM 8 PDI	1.22 km
-> BM 5 PDI	to	BM 7 A HN	0.85 km
-> BM G 408	to	BM H 408	1.60 km
-> BM H 408	to	BM G 408	1.61 km

Problems:
None.

-- 04/15/93
Accomplishments:
-> Leveled:

-> BM G 408	to	BM 9 PDI	1.42 km

Problems:
None.

WEEKLY SUMMARY

Distance leveled (this week)	Distance leveled (cumulative)	% Complete (200 km total)
15.33 km	202.70 km	99%