

Guy G. Campbell
Vice President - Nuclear440-280-5224
Fax: 440-280-8029February 5, 2002
PY-CEI/NRR-2611LUnited States Nuclear Regulatory Commission
Incident Response Operations
Attention: Richard H. Wessman, Director - T-4018
Washington, D.C. 20555Perry Nuclear Power Plant
Docket No. 50-440
NRC Administrative Letter 94-07 Request

Dear Mr. Wessman:

As requested by NRC Administrative Letter 94-07, "Distribution of Site-Specific and State Emergency Planning Information," enclosed are ten (10) copies of the annual emergency public information currently published in three local telephone directories: Alltel, Geauga County, Ohio (June 2001); Alltel, Ashtabula County, Ohio (June 2001); and Ameritech, Lake & Geauga Counties (2001-2002). Emergency Preparedness Information Brochures are distributed to the general public within the Perry Nuclear Power Plant's (PNPP) ten-mile Emergency Planning Zone (EPZ) every three years. Also, enclosed are ten (10) copies of the current Emergency Preparedness Information brochure that was distributed to the EPZ general public in November 2001.

If you have questions or require additional information regarding this information or the PNPP Emergency Preparedness Program in general, please contact Vernon K. Higaki - Supervisor, Emergency Planning Unit at (440) 280-5294.

Very truly yours,



Enclosures

VKH:cj

cc: NRC Region III
NRC Resident Inspector
NRC Project Manager
NRC Document Control Desk

A45

Perry Nuclear Power Plant

Emergency Preparedness Information for parts of Ashtabula, Geauga and Lake Counties

Plans have been made to keep you safe in case of an emergency at the Perry Nuclear Power Plant. These plans have been designed by Federal, State and local emergency management agencies. The plans are for people who are 10 miles or less from the plant.

You may hear a siren...



Areas around the Perry Nuclear Power Plant have emergency sirens.

The sirens will sound if there is a recommendation for the public to take a protective action such as shelter or evacuation. Sirens will be sounded three times. Each sounding will be for three minutes with a 30 second break between soundings. You also may be warned by loudspeakers used by fire and police departments.



Siren Signal

- A Steady Tone for 3 Minutes
- 3 Successive Soundings

When you hear a siren, tune to one of the radio or TV stations listed below. These stations are a part of the Emergency Alert System (EAS). They will interrupt their programs to give you emergency news. They will tell you what to do.

The sirens will be tested at 11:00 A.M. on the second Wednesday in January, April, July and October.

Emergency Alert System Stations



Local Primary Stations

WTAM, Cleveland, 1100 AM WGAR, Cleveland, 99.5 FM

AM Stations

WRMR 850	WWMK 1260	WWOW 1360	WJMO 1490
WFUN 970	WERE 1300	WHK 1420	WABQ* 1540
WKNR 1220	WELW 1330	WBKC* 1460	WATJ* 1560

FM Stations

WCPN 90.3	WCLV 95.5	WDOK 102.1	WGOJ 105.5
WCVJ 90.9	WREO 97.1	WZOO 102.5	WMJI 105.7
WZJM 92.3	WHK 98.1	WCRF 103.3	WMVX 106.5
WZAK 93.1	WNCX 98.5	WQAL 104.1	WENZ 107.9
WQMX 94.9	WMMS 100.7	WKKY 104.7	

Television

WKYC TV3	WEWS TV5	WJW TV8	WOIO TV19
WVIZ TV25	WUAB TV43		

The star (*) means the station is NOT on for 24 hours each day. If you hear the siren(s) when these stations are not on, tune to one that does not have a star next to it.

Protective Action Recommendations

If the emergency is at the Perry Nuclear Power Plant, you may be told to SHELTER or EVACUATE. Emergency workers will check to see if you know about the emergency. To show that you know about the emergency and DO NOT need assistance, tie a towel to your door or mailbox or other object visible from the road.

If You Are Told To Shelter...



- Go indoors and stay there. Shelter pets.
- Listen to an EAS radio or TV station for emergency information.
- Close all doors, windows and vents. Turn off all fans, air conditioners and any other source of outside air.
- If you must go outdoors, cover your mouth and nose with a damp cloth or towel. When returning indoors, leave outer clothing outside. Wash any part of your body not covered by garments with mild soap and luke-warm water.

If You Are Told To Evacuate...



1. Listen for instructions on a local Emergency Alert System (EAS) station.
2. Prepare your home for a three-day absence. Turn off small appliances, faucets and lights. Turn down the furnace, if it is on. Be sure all air conditioners and fans are off. Lock windows and doors.
3. Take the items on this list:
 - Credit cards, checkbooks, cash and important papers
 - Two changes of clothing per person
 - An extra pair of shoes per person
 - Two blankets or a sleeping bag per person
 - Needed medicines
 - Baby food and formula
 - Eyeglasses or contacts
 - Battery-powered radios
 - Toiletries
 - Batteries
 - Flashlight
 - First aid kit
4. Leave if evacuation is advised for your area. Use one car per family. Close all car windows and vents. Listen to a local Emergency Alert System (EAS) station for emergency information and proceed to a care center listed below.
5. Law enforcement officials will control traffic and maintain security in evacuated areas.
6. If you do not drive, get a ride from a friend or neighbor or go to a pick-up point (listed under Evacuation Information) and a ride will be provided for you. If you need special assistance, call your county emergency management agency or department of emergency services for help. See telephone numbers listed under Special Help.
7. Go to a place more than 10 miles away from the plant. You may want to stay at a care center, listed below.

Care Centers



The following places become care centers in the event of an evacuation. Other centers will be opened if required. Their locations will be announced on local radio and TV stations.

Lake County

North High School
34041 Stevens Blvd.
Eastlake, Ohio

South High School
5000 Shankland Road
Willoughby, Ohio

Ashtabula County

Edgewood Senior High
2428 Blake Road
Ashtabula, Ohio

Rowe Middle School
360 Rowe Street
Conneaut, Ohio

Gauga County

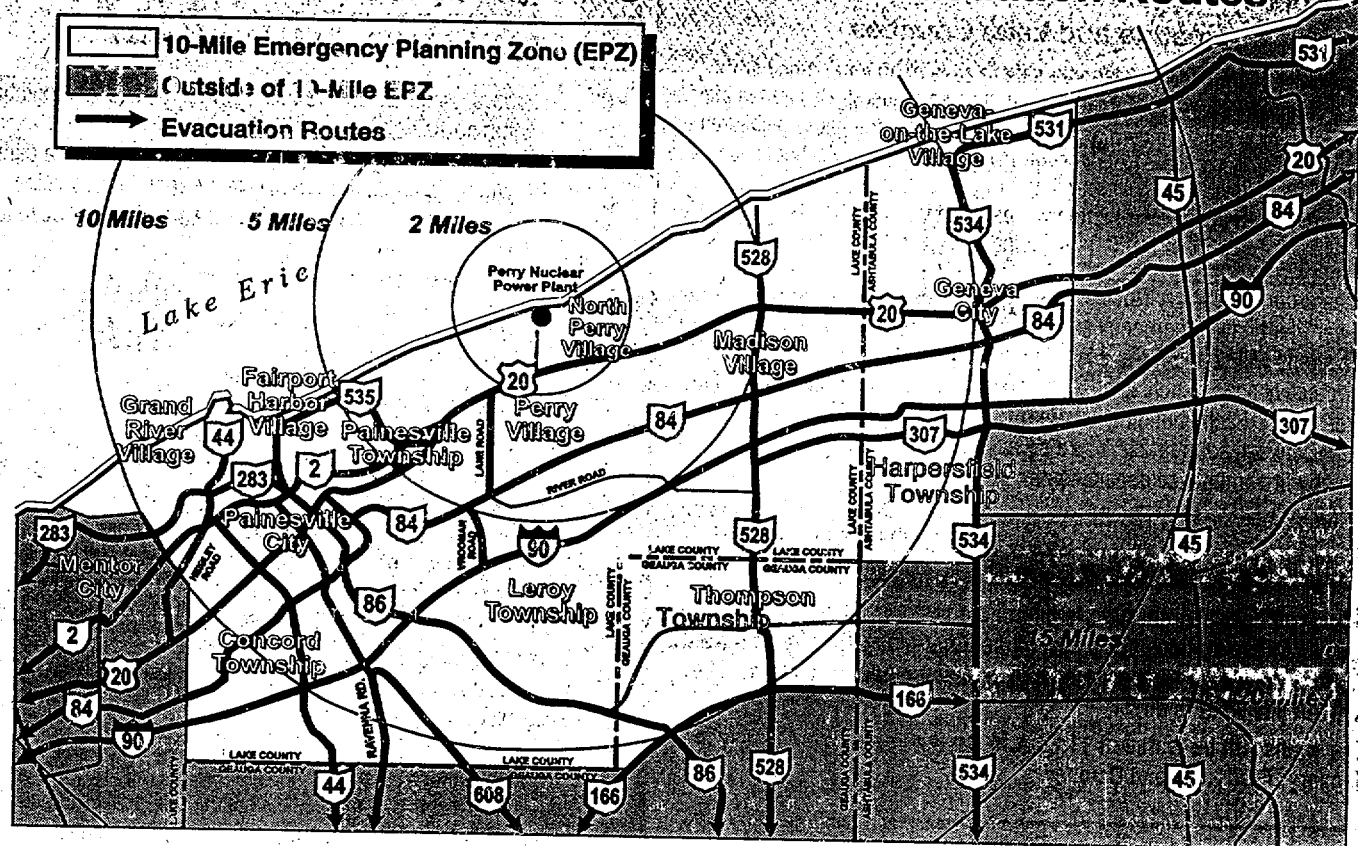
Cardinal High School
14785 Thompson Ave.
Middlefield, Ohio

West Geauga High School
13401 Chillicothe Road
Chesterland, Ohio

Notre Dame-Cathedral Latin
High School
13000 Auburn Road
Munson Township, Ohio

Perry Nuclear Power Plant

10-Mile Emergency Planning Zone and Evacuation Routes



Public Information Hotline



Public information hotlines will be open during an emergency. They will have current information. For information, call one of these numbers:

Ashtabula County (440) 576-3419
 Geauga County (440) 285-2210
 Lake County (440) 918-5469 or (440) 918-5470
 FirstEnergy 1-800-686-2121

The State of Ohio Public Information Hotline number will be announced at the time of an emergency.

More Information Available

A detailed emergency preparedness information brochure is available. A copy of the current brochure may be obtained from the agencies listed under Special Help. This emergency information can also be found on the internet at: www.firstenergycorp.com/PerryEPI.

Special Help



If you will need special help in an emergency, please call or write either the Ashtabula County Emergency Management Agency, the Geauga County Department of Emergency Services or the Lake County Emergency Management Agency now. This information will be kept confidential. Their numbers and addresses are:

Ashtabula County Emergency Management Agency
 25 West Jefferson St., Jefferson, Ohio 44047
 (440) 576-9148

Gauga County Department of Emergency Services
 12518 Merritt Rd., Chardon, Ohio 44024-9049
 (440) 285-9200

Lake County Emergency Management Agency
 P.O. Box 480, Mentor, Ohio 44061-0480
 (440) 951-5252

Ohio Relay Service (TTY/Voice) 1-800-750-0750

Radiation and Health Effects



Everything on earth is made up of tiny particles called atoms. Some atoms give off radiation. People cannot see, taste, feel, hear, or smell radiation, but instruments can detect it. We are exposed to small amounts of radiation every day. It is in the air we breathe. It is in the food we eat. It is even inside our own bodies. It is normal to be exposed to small amounts of radiation. But to be safe you should limit the amount. Radiation doses to people are measured in millirem. The average American receives over 300 millirem of radiation per year from natural sources. Radiation also comes from man-made sources. It is used by doctors and dentists. It is used in other helpful ways, too. Radiation levels at nuclear plants are checked constantly. The law limits levels released from a plant. If you would like more information on radiation, write to the Perry Nuclear Power Plant, Emergency Planning, P.O. Box 97, Perry, Ohio 44081.

Perry Nuclear Power Plant

EVACUATING AND RECEIVING SCHOOL LOCATIONS

Each school district has plans for what to do in an emergency. Children in affected schools will be sheltered there, if necessary. Parents should not try to pick up children unless advised to do so. If told to evacuate, your child will be taken by school bus to a receiving school. Local radio and TV stations will tell you which school. This school will be more than 10 miles from the plant. Children will be cared for until parents come for them. See additional information listed under evacuating and receiving school locations.

Ashtabula County

School District	Evacuating School	Receiving School	Receiving School Address
Geneva	Geneva Jr./Sr. High Geneva Elementary Krzic Elementary Cork Elementary Spencer Elementary Assumption School	Jefferson High Jefferson Elementary Ashtabula Joint Vocational Ashtabula Joint Vocational Ashtabula Joint Vocational Jefferson Elementary	125 S. Poplar St., Jefferson 108 E. Jefferson St., Jefferson 1565 State Route 167, Jefferson 1565 State Route 167, Jefferson 1565 State Route 167, Jefferson 108 E. Jefferson St., Jefferson

Geauga County

School District	Evacuating School	Receiving School	Receiving School Address
Ledgemont	Ledgemont High	Ledgemont Elementary	16200 Burrows Rd., Thompson

Lake County

School District	Evacuating School	Receiving School	Receiving School Address
Madison	Madison High (9&10) Madison High (11&12) Madison Middle (6) Madison Middle (7&8) Red Bird Elementary (K,1,2) Red Bird Elementary (3,4,5) N. Madison Elem. (K,1,2) N. Madison Elem. (3,4,5) Homer Nash Kimball Elem. Memorial Complex	Ashtabula West Jr. High Lakeside High (formerly Ashtabula High) Ashtabula Chestnut Elem. Ashtabula Columbus Jr. High Ashtabula State Rd. Elem. Ashtabula Thurgood Marshall Elem. Ashtabula T. Jefferson Elem. Ashtabula Washington Elem. Ashtabula McKinsey Elem. Ashtabula McKinsey Elem.	1231 W. 47th, Ashtabula 401 W. 44th, Ashtabula 5321 Chestnut Ave., Ashtabula 1306 Columbus Ave., Ashtabula 4200 State Rd., Ashtabula 3703 Station Rd., Ashtabula 2630 W. 13th, Ashtabula 917 Lake Ave., Ashtabula 1113 Bunker Hill Rd., Ashtabula 1113 Bunker Hill Rd., Ashtabula
Perry	Perry High Perry Middle Perry Elementary (K-2) Perry Elementary (3-4) New Life Christian Academy	Chardon High Chardon Middle Chardon Maple Elem. Chardon High Chardon High	151 Chardon Ave., Chardon 424 North St., Chardon 308 Maple Ave., Chardon 151 Chardon Ave., Chardon 151 Chardon Ave., Chardon
Fairport	Harding High McKinley Elementary	Kirtland Middle Kirtland Elementary	9152 Chillicothe Rd., Kirtland 9140 Chillicothe Rd., Kirtland
Mentor	Headlands Elementary Sterling Morton Elem. St. Gabriel	Mentor Lake Elementary Mentor Reynolds Elementary St. Mary's Church (Mentor)	7625 Pinehurst Rd., Mentor 6176 Reynolds Rd., Mentor 8560 Mentor Ave., Mentor
Painesville City	Harvey High Hobart Middle State St. Elementary St. Mary St. Clair Elementary Huntington Elementary Lathrop Elementary Our Shepherd Lutheran Cedarbrook Elementary Phillips-Osborne School	Willoughby/E. Tech. Center Willoughby Middle School Willoughby McKinley Elem. Willoughby Edison Elem. Willoughby Edison Elem. Eastlake Jefferson Elem. Eastlake Jefferson Elem. Willoughby Grant Elem. Eastlake Jefferson Elem.	25 Public Square, Willoughby 36901 Ridge Rd., Willoughby 1200 Lost Nation Rd., Willoughby 5288 Karen Isle Dr., Willoughby 5288 Karen Isle Dr., Willoughby 35980 Lake Shore Blvd., Eastlake 35980 Lake Shore Blvd., Eastlake 35980 Lake Shore Blvd., Eastlake 38281 Hurricane Dr., Willoughby 35980 Lake Shore Blvd., Eastlake
Painesville Township	Auburn Career Center Riverside High J.R. Williams Jr. High Henry F. LaMuth Middle School Leroy Elementary Hale Road Elementary Madison Ave. Elementary Hershey Montessori Buckeye Elementary Melridge Elementary Clyde C. Hadden Elem. Painesville Christian Academy	Mentor Ridge Jr. High Mentor High Mentor High Mentor High Andrews School Lake Catholic High Andrews School Bellflower Elementary Lake Catholic High Andrews School Lake Catholic High Mentor Church of the Nazarene	7860 Johnnycake Ridge Rd., Mentor 6477 Center St., Mentor 6477 Center St., Mentor 6477 Center St., Mentor 38588 Mentor Ave., Willoughby 6733 Reynolds Rd., Mentor 38588 Mentor Ave., Willoughby 6655 Reynolds Rd., Mentor 6733 Reynolds Rd., Mentor 38588 Mentor Ave., Willoughby 6733 Reynolds Rd., Mentor 7550 Bellflower Rd., Mentor

NOTE: Private and parochial schools are listed under the public school districts where they are located.

Evacuation Information

PICK-UP POINTS FOR THOSE WHO NEED A RIDE

Pick-Up Points in Lake County

If you need a ride during an evacuation, go to one of these places. You will be picked up there, or call (440) 918-5480.

- Township Hall, Concord Twp.
- Concord Plaza Shopping Center, Concord Twp.
- Former St. Anthony's School Building, Fairport Harbor
- Senior Citizen Center, Fairport Harbor
- M.H. Branch of Lake County Mental Health, Grand River
- Leroy Elementary School, Leroy Twp.
- Five Points Intersection, Leroy Twp.
- American Mutual Life Association Park, (AMLA), Leroy Twp.
- Balch Road and Trask Road, Leroy Twp.
- Vrooman Road and I-90, Leroy Twp.
- Sterling Morton Elementary School, Mentor
- Veterans Park, Painesville's City
- Hobart Middle School, Painesville City
- Cedarbrook Elementary School, Painesville City
- State Street Elementary School, Painesville City
- Lathrop Elementary School, Painesville City
- Huntington Elementary School, Painesville City
- Stage Avenue and Richmond Street, Painesville City

- Route 20 and Bacon Road, Painesville Twp.
- Riverside High School, Painesville Twp.
- Madison Avenue School, Painesville Twp.
- Parking Lot Behind Painesville Shopping Center, Painesville Twp.
- C.C. Hadden School, Painesville Twp.
- Florence Avenue and Route 283, Painesville Twp.
- Main Street and Center Road, Perry Village
- Camp Roosevelt, Perry Twp.
- Outdoor Family Center, Perry Twp.
- New Avenues-Perry Home, Perry Twp.
- Route 20 and Lane Road, Perry Twp.
- Route 20 and Antioch, North Perry Village
- Perry High School, Perry Village
- Madison Village Square, Madison Village
- Stewart Lodge, Madison Twp.
- Camp Stigwandish, Madison Twp.
- Route 20 at Townline Road, Madison Twp.
- Lockwood Rd. and McMackin Rd., Madison Twp.
- Green Road and Chapel Road, Madison Twp.
- Hubbard Road and Lake Road, Madison Twp.
- Route 20 and Hubbard Road, Madison Twp.

Pick-Up Points in Ashtabula County

If you need a ride in an evacuation, go to one of these places. You will be picked up there, or call (440) 576-9148.

- Trailer Park at Route 20 and Myers Road
- Austin Mobile Homes, Austin Road
- State Route 534 and Maple Avenue
- County Line Road and Lake Road
- County Line Road and Route 20 West

- Geneva-On-The-Lake Golf Course Parking Lot
- Indian Creek Resort Parking Lot
- Geneva Township Park

Pick-Up Points in Geauga County

The county will provide rides for those who need them. You will be picked up at home. Call (440) 285-2210 if you need a ride.

EMERGENCY PLANS

The law requires emergency plans for every nuclear plant. The area within about ten miles from the Perry Nuclear Power Plant is called the Emergency Planning Zone. Your county and State Emergency Management Agencies have emergency preparedness plans to protect people in this zone. These plans will be used if there is an emergency. Key parts of the plans are found in this insert to the phone book.

Your county officials decide what you should do. They will be advised by county and State Emergency Management Agencies. Boaters on Lake Erie will be warned by Federal and State agencies.

Perry Nuclear Power Plant

What About Patients in Hospitals and Nursing Homes?



Information will be available from hospitals, nursing homes, and your county emergency management agency or department of emergency services as to where patients will be transferred if an evacuation is recommended.

Preschools and Daycare Centers



Preschools and daycare centers located within ten miles of the Perry Nuclear Power Plant have plans for what to do during an emergency. In the event of an emergency, preschool and daycare centers may be canceled using their regular school cancellation process or they may close early. Children in affected areas will be sheltered there, if necessary. If told to evacuate, your child will be taken to a predetermined location. For additional information contact your child's preschool or daycare center administrator or contact your local emergency management agency or department of emergency services.

What About Pets? What About Guide Dogs?



Pets

You may not take your pets with you to a care center. Plan now for your pet's care in any emergency. It is recommended that you make prior arrangements with friends, relatives, or pet boarding facilities. If you need more information, call your county emergency management agency or department of emergency services.

Guide Dogs

You may take your guide dog with you to a care center. It is recommended that you pack supplies in advance to care for your guide dog. If you need more information, call your county emergency management agency or department of emergency services.

Weather Radio Receivers



Weather radio receivers are another means of learning about emergency conditions. They are available from local electronic stores. Many different models are available but tone alerting models are recommended for those who wish to purchase radios. These radios will activate if there is a weather emergency and for an

emergency at a nuclear power plant. It is important that owners of these radios tune to their Emergency Alert System (EAS) station upon hearing the tone on the alert weather radios. For additional information, see the National Weather Service website on the internet at: www.nws.noaa.gov/nwr/.

There Are Four Emergency Classification Levels At Nuclear Plants

1 Unusual Event

A small problem has occurred. No radiation leak is expected. Federal, State, and county officials will be told right away. You will not have to do anything.

2 Alert

This is also a minor problem. Small amounts of radiation could leak within the plant. This will not affect you. Federal, State and county officials will be told right away; they will begin some of their emergency preparedness actions. You should not have to do anything.

3 Site Area Emergency


This is a more serious problem. Small amounts of radiation could leak from the plant. If needed, the sirens will be sounded. If you hear the sirens, listen to a radio or TV station that broadcasts Emergency Alert System (EAS) messages. Federal, State, and county officials will be told right away. They will help if you need to act.

4 General Emergency

This is the most serious problem. Radiation could be released outside the plant. Federal, State and county officials will work with plant officials. You may have to protect yourself. The sirens will sound. If you hear the sirens, listen to one of the Emergency Alert System (EAS) radio or TV stations for instructions.

Emergency Preparedness Information

For Areas of Lake, Geauga and Ashtabula Counties



Important:
Please read this
information. Keep
it in a handy place
for ready reference.

Dear Residents:

This brochure contains important information you will need if there is an emergency at the Perry Power Plant. That should not happen, but you need to be prepared. This brochure also provides important information that you can use for other kinds of man-made or natural emergencies.

In a Perry Power Plant emergency there might be danger from radiation. Too much radiation can be harmful to your health. If a serious accident occurs, you might need to leave the area. Response plans are explained in this brochure; they were written by the groups listed on this page.

This information is important – please read it carefully. Discuss it with your family, friends, and neighbors. They may need your help, or you may need theirs. If you know someone who is blind, read this brochure to them. Emergency information is also in your local telephone book.

Remember that the best way to stay safe in an emergency is to know what to do. Stay calm and help each other. This brochure is designed to help you.

Keep this brochure in a handy place for ready reference. **Also, emergency information is in the Lake and Geauga Counties Ameritech Directory, the Ashtabula County ALLTEL Directory and the Geauga County ALLTEL Directory.**

The emergency preparedness information in this brochure can be found on the internet at:
www.firstenergycorp.com/PerryEPI.

TABLE OF CONTENTS

Emergency Information	
Emergency Alert System Stations.....	2
Weather Radios.....	2
When The Sirens Sound	
Sirens	3
Sheltering, Evacuation,	4
Preparing For Any Emergency	
What to Take	
School Children	
People With Special Needs.....	5-6
Why Plans Are Required	7
Public Information Hotlines.....	7
Four Emergency Classification Levels	8
Map/Evacuation Routes	9-10
Evacuation Information	
Pick-Up Points.....	11-12
Care Centers	13
Evacuating And	
Receiving Schools Locations	14-16
Radiation and Nuclear Energy	17-18
Safety	19
Emergency Weather Information	
Power Outage Information	19-21
Special Needs Removal Card	22
Special Needs Information Card.....	22-24

Edward Somppi
Director
Ashtabula County Emergency
Management Agency
25 West Jefferson Street
Jefferson, Ohio 44047
(440) 576-9148

Dale Wedge
Director
Geauga County Department of Emergency
Services
12518 Merritt Road
Chardon, Ohio 44024-9049
(440) 285-9200

Robert Archer
Director
Lake County Emergency
Management Agency
P.O. Box 480
Mentor, Ohio 44061-0480
(440) 951-5252

Dale Shipley
Executive Director
Ohio Emergency
Management Agency
Ohio Department of Public Safety
2855 West Dublin Granville Road
Columbus, Ohio 43235-2206
(614) 889-7150

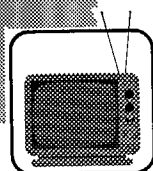
John Wood
Vice President
Perry Power Plant
P.O. Box 97
Perry, Ohio 44081
(440) 259-3737

Emergency Information

You May Hear A Series Of Three-Minute Siren Soundings

When you hear an emergency siren, **TURN ON YOUR RADIO OR TV**. Sirens will be heard in the area around the Perry Power Plant. You also may be warned by loudspeakers used by local fire and police departments (see page 3).
Note: Sirens may be used during any emergency, such as a tornado, severe weather, or chemical spill.

Listen to Your Radio/TV



The radio and TV stations listed below will carry Emergency Alert System (EAS) messages that will tell you about the emergency. It may be a flood, tornado, or nuclear plant emergency. The message will tell you what to do.

Emergency Alert System Stations

Local Primary Radio Stations

WTAM, Cleveland	1100 AM
WGAR, Cleveland	99.5 FM

Television

WKYC	TV3
WEWS	TV5
WJW	TV8
WOIO	TV19
WVIZ	TV25
WUAB	TV43

Check on your neighbors too; especially the elderly or those who have difficulty seeing or hearing. Make certain they have received the message and know what to do. Be sure they are listening to their radio or TV.

WEATHER RADIOS

are another means of learning about emergency conditions. They are available from local electronic stores. Many different models are available, but tone-alerting models are recommended for those who wish to purchase the radios. These radios will activate if there is a weather emergency and for an emergency at a nuclear power plant. It is important that owners of these radios tune to their Emergency Alert System (EAS) station upon hearing the tone on the weather radios. *For additional information, see the National Weather Service website on the internet at: www.nws.noaa.gov/nwr/.*

If Told to Evacuate

Collect the things you will need (see list on page 5). Drive away from the location of the emergency. If you need a place to stay, go to a care center (see list on page 13). If you do not have a car, get a ride with a friend or

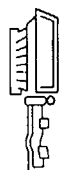
neighbor, or go to a pick-up point, and a bus will come for you (see pages 11 and 12). Evacuating schools will be taken to designated facilities outside the evacuation area. You can pick up your child there (see pages 14, 15, and 16).

When The Sirens Sound

How Will I Know What To Do?



Areas around the Perry Power Plant have emergency sirens. The sirens will sound if there is a recommendation for the public to take a protective action such as shelter or evacuation. For an emergency at the Perry Power Plant, you may hear a series of siren soundings. The sound will be a steady tone and last for approximately three minutes. You also may be warned by loudspeakers used by fire and police departments. The sirens may also sound for other emergencies.



Siren Signal
A Steady Tone for 3 Minutes.

When you hear a siren, **TURN ON YOUR RADIO OR TV.** Tune to a local Emergency Alert System (EAS) Station (see page 2). These stations will tell you what to do.

Siren Tests

The sirens are tested periodically to make sure they are in good working order if needed in an emergency.

You need not respond to the test.

Local advertising and newspaper articles will advise you of tests in advance. If you hear an emergency siren and

- ▲ you have not been told of a test
- ▲ it sounds for more than five minutes
- ▲ it goes on and off several times

Call one of the following numbers and report it:

If you require additional emergency information, do not call the Perry Power Plant, the Police, or the Fire Department for information. They need telephone lines open for official calls. Instead, call the Public Information Hotline numbers listed for your county on page 7.

Emergency workers will check to see if you know about the emergency. To show that you know about the emergency and **DO NOT** need assistance, tie a towel to your door, mailbox, or other object visible from the road. Check on neighbors as time permits, especially those who could need assistance. Confirm that they have received the emergency message and know what to do.

Ashtabula County

Emergency Management Agency..... (440) 576-9148
Sheriff's Department (440) 576-0055

Geauga County

Department of Emergency Services (440) 285-9200
Sheriff's Office (440) 286-1234

Lake County

Emergency Management Agency..... (440) 951-5252
Sheriff's Department (440) 918-5391

What Should I Do If I'm Told To Take Shelter?



- ▲ Go indoors and stay there. Shelter pets.
- ▲ Listen to your local Emergency Alert System radio or television station for emergency information.
- ▲ Close all doors, windows, and vents. Turn off all fans, air conditioners, and any other source of outside air.
- ▲ You might need to warn a friend or family member. If so, limit time spent outdoors. While outdoors, cover your mouth and nose with a damp cloth or towel. When returning indoors, leave outer clothing outside. Wash your face and hands with mild soap and lukewarm water.
- ▲ Children in affected schools will be sheltered there, if necessary. Parents should not try to pick-up school children unless advised to do so.
- ▲ Use the telephone only if necessary.
- ▲ Do not pick produce or fruit. Food, produce, and packaged food already in your home are safe to eat.
- ▲ Tie a towel to your door, mailbox, or other object visible from the road. This tells emergency workers going door-to-door that you know about the emergency. If you DO need assistance, DON'T use the towel.
- ▲ If your assistance needs change after you have displayed the towel, remove it from view. Then notify your county emergency management agency or department of emergency services. See phone numbers on page 6.

What Should I do If I'm Told To Evacuate The Area?

- ▲ Listen for instructions on a local Emergency Alert System (EAS) station (listed on page 2).
- ▲ Prepare your home for a three-day absence; turn off small appliances, faucets, and lights. Turn down the furnace, if it is on. Be sure all air conditioners and fans are off. Lock windows and doors.
- ▲ Gather the people in your home. Do not try to pick up children or relatives in schools, hospitals or nursing homes. These facilities have their own emergency procedures.
- ▲ Pack necessities. You will find a list on page 5.
- ▲ Tie a towel to your door, mailbox, or other object visible from the road. This tells emergency workers going door-to-door that you know about the emergency. If you DO need assistance, DON'T use the towel.
- ▲ If you have special needs and have already informed officials, special services will be provided. If you have not informed officials, do not tie a towel to your door, mailbox, or other object visible from the road.
- ▲ If your assistance needs change after you have displayed a towel, remove it from view. Then notify your county emergency management agency or department of emergency services. See phone numbers on page 6.
- ▲ If you have pets or livestock, see page 6.
- ▲ Leave if evacuation is advised for your area. Use one car per family. Close all car windows and vents. Listen to Emergency Alert System stations (see page 2) for information and proceed to a place more than 10 miles away from the Perry Power Plant. You may want to stay at a care center (see care centers listed on page 13). Use the map on pages 9 and 10.
- ▲ Law enforcement officials will control traffic and maintain security in evacuated areas.
- ▲ If you do not drive, get a ride from a friend or neighbor. Or go to a pick-up point (see pages 11 and 12), and a ride will be provided for you.

Preparing For Any Emergency

Prepare in advance for emergencies. Keep emergency supplies in a place known to all family members. Read this brochure. Study the map on pages 9 and 10.

Keep important papers in a safe place. Keep your car filled with fuel. Make a list of things you would take in an emergency. Add them to the list below.

What Should I Take With Me?



Take the items on this list:

- | | |
|--|---|
| <input type="checkbox"/> Needed medicines | <input type="checkbox"/> Battery-powered radios |
| <input type="checkbox"/> Baby food and formula | <input type="checkbox"/> Batteries |
| <input type="checkbox"/> Credit cards, checkbook, cash, and important papers | <input type="checkbox"/> Flashlight |
| <input type="checkbox"/> Two changes of clothing per person | <input type="checkbox"/> First aid kit |
| <input type="checkbox"/> An extra pair of shoes per person | <input type="checkbox"/> This brochure |
| <input type="checkbox"/> Two blankets or a sleeping bag per person | <input type="checkbox"/> _____ |
| <input type="checkbox"/> Toiletries | <input type="checkbox"/> _____ |
| <input type="checkbox"/> Eyeglasses or contacts | <input type="checkbox"/> _____ |

Where Should I Go?

You can go to a place of your choice. For an emergency at the Perry Power Plant, this may be to a friend's or relative's house more than 10 miles from the Perry Power Plant. You may want to stay at a care center (see page 13).

The care centers will have food, water, medical and social services. They will help you locate family members. They will have a list of people staying there.

Where Will Care Centers Be?

Care centers are shown on a map on pages 9 and 10 and are listed on page 13.

How Do I Get There?

Drive your own car. Take only one car per family. If you have room, you may offer a ride to someone without a car. Use the most direct evacuation route (see the map on pages 9 and 10).

What If I Don't Have A Ride?

If you do not have a car, get a ride from a neighbor or friend who has room. If this is not possible, proceed to a pick-up point listed on pages 11 and 12. The county will provide rides for those who need them.

What About Children in Preschools and Daycare Centers?

Preschools and daycare centers located within ten miles of the Perry Power Plant have plans for what to do during an emergency. In the event of an emergency preschool and daycare centers may be canceled using their regular school cancellation process or they may close early. Children in affected areas will be

sheltered there, if necessary. If told to evacuate, your child will be taken to a predetermined location. For additional information contact your child's daycare center administrator or contact your local emergency management agency or department of emergency services.

What About Children In School?



Complete information is available from your local school district. Children will be cared for at receiving schools until parents come for them. Evacuating and receiving schools are listed on pages 14, 15, and 16. Local radio and TV stations also will tell you the names of these schools.

Do not pick-up your child from the school they attend. They will be taken to another school away from the emergency, if needed.

What About Patients In Hospitals and Nursing Homes?



Information will be available from hospitals, nursing homes, and your county emergency management agency or department of emergency services as to where patients will be transferred if an evacuation is recommended.

What About The Elderly and Disabled?



There will be special assistance for those who need help to leave the area. If you or someone you know may need help, fill out the Special Needs Information Card in this brochure, pages 22-24. **MAIL IT TODAY.** The county will get help to you if you need to evacuate. This information will be kept confidential; it will only be used to ensure you are provided help during an emergency.


To Learn More, Or If Your Special Needs Change Call:

Ashtabula County
Emergency Management Agency (440) 576-9148

Geauga County
Department of Emergency Services (440) 285-9200

Lake County
Emergency Management Agency (440) 951-5252

What About Pets? What About Guide Dogs?



Pets

You may not take your pets with you to a care center. Plan now for your pet's care in any emergency. It is recommended that you make prior arrangements with friends, relatives, or pet boarding facilities. If you need more information, call your county emergency management agency or department of emergency services.

Guide Dogs

You may take your guide dog with you to a care center. It is recommended that you pack supplies in advance to care for your guide dog. If you need more information, call your county emergency management agency or department of emergency services.

What If I Have Livestock To Care For?



Listen To Your Radio Or TV For Instructions

If there is an emergency, you may be told to put livestock indoors and give them stored feed and protected water.

If told to evacuate, leave your livestock on the farm. Put them in a barn or other shelter, and leave them with water and food. Plan now for livestock care during any emergency.

Federal and State agencies will do follow-up surveys on farm products to check for contamination. For more information, contact Ohio State University Extension Service, phone (614) 292-0622. For a copy of the "Radiological Emergency Information for Agricultural Producers, Processors, and Distributors" brochure, contact the State of Ohio Emergency Management Agency, 2855 West Dublin Granville Road, Columbus, Ohio 43235-2206, phone (614) 889-7150.

Why Plans Are Required

Why Do We Need Emergency Plans?

The law requires emergency plans for every nuclear plant. These plants have been making electricity for more than 40 years. In all that time, no member of the public has been hurt as a result of an accident at a U.S.

nuclear power plant. But it is best to be prepared. Your county and State emergency management agencies and department of emergency services have emergency preparedness plans.

What Would Cause An Emergency At The Perry Power Plant?

An unusual series of equipment failures or other events could cause an emergency. If radiation might leak from the plant, steps would be taken to protect the public.

But your county's and State's preparedness plans cover any kind of emergency, man-made or natural.

How Wide An Area Would Be Affected?

A severe emergency could affect an area several miles from the Perry Power Plant. This could happen if radiation was released and spread by the wind. If the wind is calm, only people closer to the plant might need to take action.

county and State emergency management agencies and department of emergency services have plans to protect people in this zone, but they can be expanded to include an area considerably beyond 10 miles. These plans will be used if there is an emergency. Key parts of the plans are described within this brochure.

The area within about 10 miles from the Perry Power Plant is called the Emergency Planning Zone. Your

Who Decides What The Public Should Do In An Emergency?

Your county officials decide what you should do. They will be advised by the groups listed on the back cover. Boaters on Lake Erie will be warned by Federal and State agencies.

Public Information Hotlines



A public information hotline will be open during an emergency. It will have current information. To use it, call one of these numbers:

Ashtabula County	(440) 576-3419
Geauga County	(440) 285-2210
Lake County	(440) 918-5469
	(440) 918-5470
Perry Plant	1-800-686-2121

The State of Ohio Public Information Hotline number will be announced at the time of an emergency.

To Learn More, Or If Your Special Needs Change, Call:

Ashtabula County

Emergency Management Agency..... (440) 576-9148

Geauga County

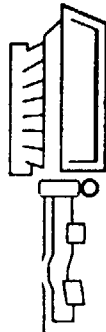

Department of Emergency Services ... (440) 285-9200

Lake County

Emergency Management Agency..... (440) 951-5252

Ohio Relay Service (TTY/Voice) ... 1-800-750-0750

There Are Four Emergency Classification Levels At Nuclear Plants



1

Unusual Event

A small problem has occurred. No radiation leak is expected. Federal, State, and county officials will be told right away. You will not have to do anything.

2

Alert

This is also a minor problem. Small amounts of radiation could leak within the plant. This will not affect you. Federal, State, and county officials will be told right away; they will begin some of their emergency preparedness actions. You should not have to do anything.

3

Site Area Emergency

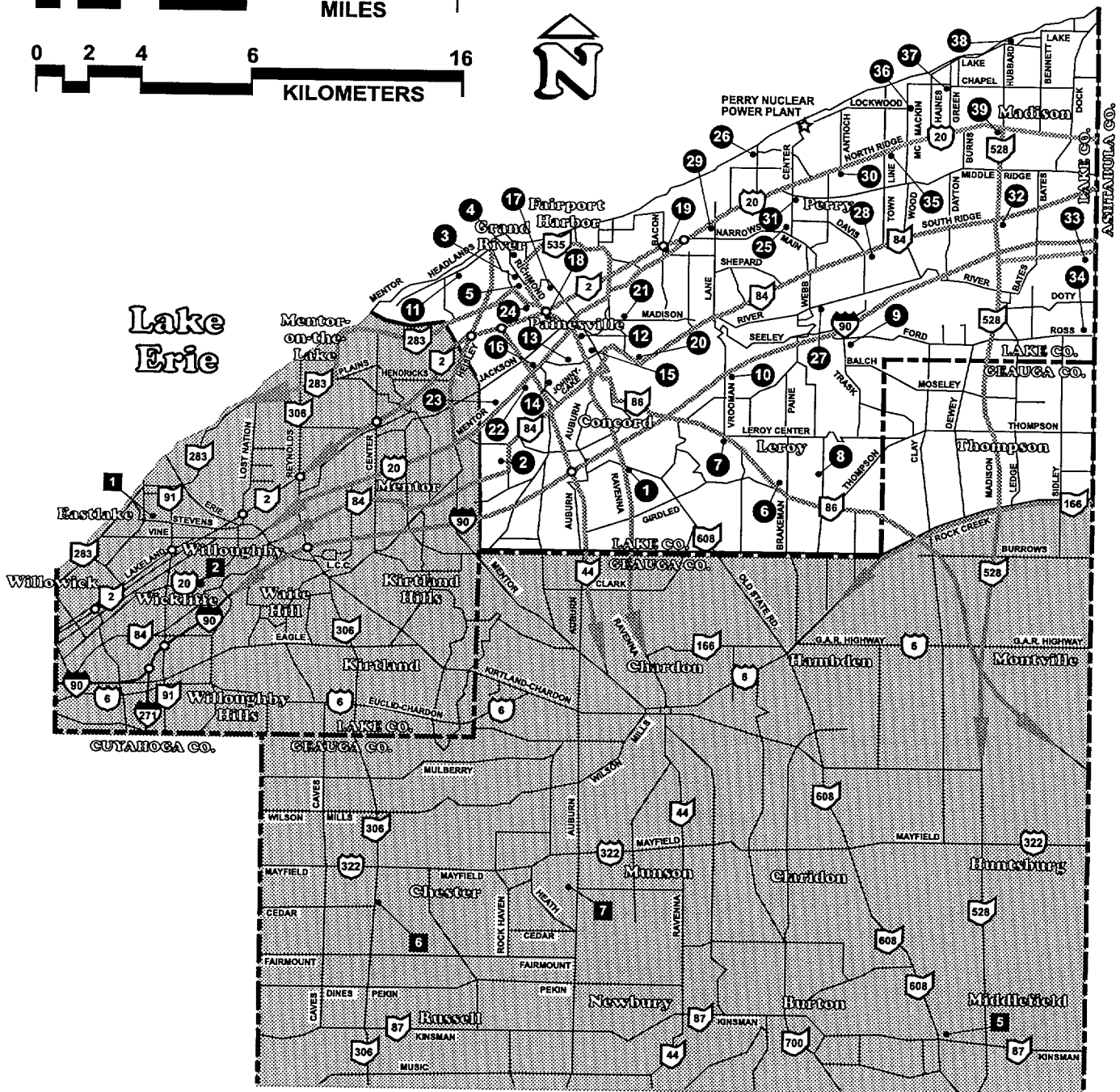
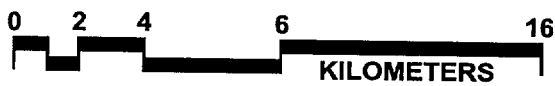
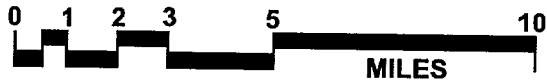
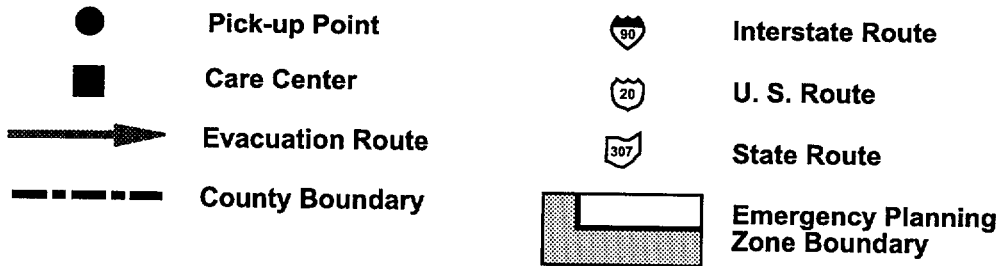
This is a more serious problem. Small amounts of radiation could leak from the plant. If needed, the sirens will be sounded. If you hear the sirens, listen to a radio or TV station that broadcasts Emergency Alert System (EAS) messages. Federal, State, and county officials will be told right away. They will help if you need to act.

4

General Emergency

This is the most serious problem. Radiation could be released outside the plant. Federal, State, and county officials will work with plant officials. You may have to protect yourself as described in this brochure. The sirens will sound. If you hear the sirens, listen to one of the Emergency Alert System radio or TV stations for instructions.

LEGEND



10



Evacuation Information

Pick-Up Points For People Who Need A Ride

Pick-Up Points In Lake County

If you need a ride during an evacuation, go to one of these places. You will be picked up there, or call (440) 918-5480.

- ➊ Township Hall, Concord Twp.
- ➋ Concord Plaza Shopping Center, Concord Twp.
- ➌ Former St. Anthony's School Building, Fairport Harbor
- ➍ Senior Citizen Center, Fairport Harbor
- ➎ M.H. Branch of Lake County Mental Health, Grand River
- ➏ Leroy Elementary School, Leroy Twp.
- ➐ Five Points Intersection, Leroy Twp.
- ➑ American Mutual Life Association Park, (AMLA), Leroy Twp.
- ➒ Balch Road And Trask Road, Leroy Twp.
- ➓ Vrooman Road and I-90, Leroy Twp.
- ➔ Sterling Morton Elementary School, Mentor
- ➕ Veterans Park, Painesville City
- ➖ Hobart Middle School, Painesville City
- ➗ Cedarbrook Elementary School, Painesville City
- ➘ State Street Elementary School, Painesville City
- ➙ Lathrop Elementary School, Painesville City
- ➚ Huntington Elementary School, Painesville City
- ➛ Stage Avenue and Richmond Street, Painesville City
- ➜ Route 20 and Bacon Road, Painesville Twp.
- ➝ Riverside High School, Painesville Twp.
- ➞ Madison Avenue School, Painesville Twp.
- ➟ Parking Lot Behind Painesville Shopping Center, Painesville Twp.
- ➠ C.C. Hadden School, Painesville Twp.
- ➡ Florence Avenue and Route 283, Painesville Twp.
- Main Street and Center Road, Perry Village
- ➣ Camp Roosevelt, Perry Twp.
- Outdoor Family Center, Perry Twp.
- ➥ New Avenues - Perry Home, Perry Twp.
- ➦ Route 20 and Lane Road, Perry Twp.
- ➧ Route 20 and Antioch Road, North Perry Village
- ➨ Perry High School, Perry Village
- ➩ Madison Village Square, Madison Village
- ➪ Stewart Lodge, Madison Twp.
- ➫ Camp Stigwandish, Madison Twp.
- ➬ Route 20 at Townline Road, Madison Twp.
- ➭ Lockwood Road and McMackin Road, Madison Twp.
- ➮ Green Road and Chapel Road, Madison Twp.
- ➰ Hubbard Road and Lake Road, Madison Twp.
- ➱ Route 20 and Hubbard Road, Madison Twp.

**Pick-Up Points
For People Who
Need A Ride (continued)**

Pick-Up Points In Ashtabula County


If you need a ride during an evacuation, go to one of these places. You will be picked up there, or call (440) 576-9148.

- ④① Trailer Park at Route 20 and Myers Road
- ④② Austin Mobile Homes, Austin Road
- ④③ State Route 534 and Maple Avenue
- ④④ County Line Road and Lake Road
- ④⑤ County Line Road and Route 20 West

- ④⑥ Geneva-on-the-Lake Golf Course Parking Lot
- ④⑦ Indian Creek Resort Parking Lot
- ④⑧ Geneva Township Park

Pick-Up Points in Geauga County

The county will provide rides for those who need them. You will be picked up at home. Call (440) 285-2210 if you need a ride.



Evacuation Information (continued)

Care Centers

The following places become care centers in the event of an evacuation. Other centers will be opened if required. Their locations will be announced on local radio and TV stations.

Care Centers in Lake County

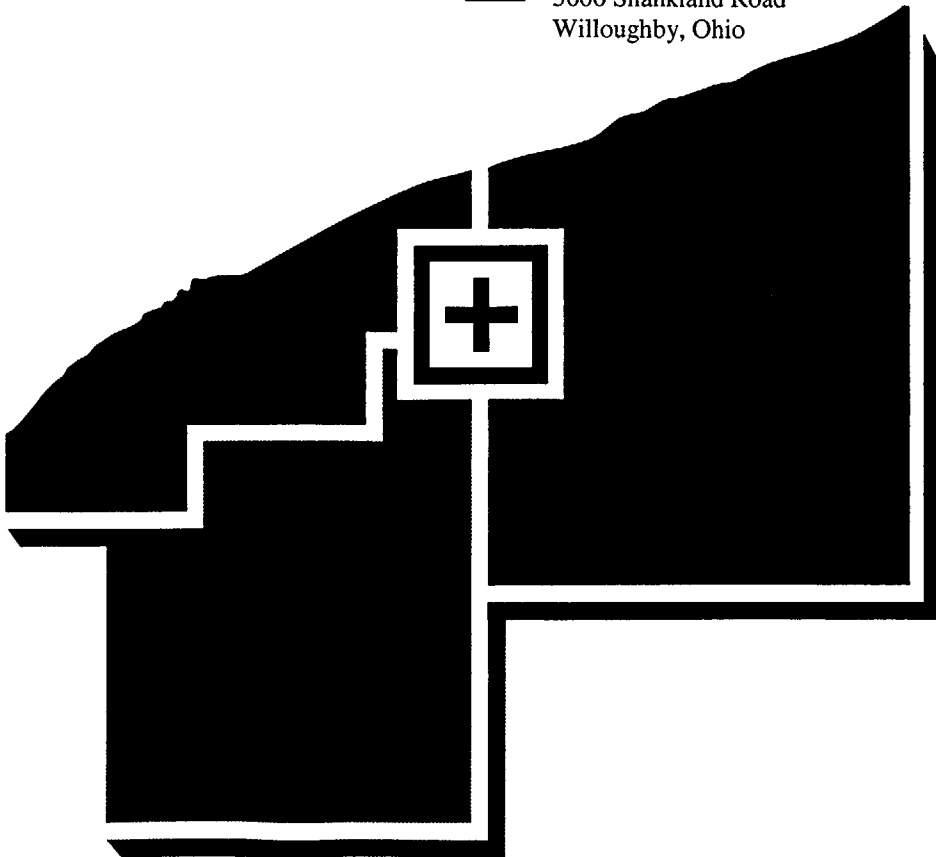
- 1** North High School
34041 Stevens Blvd.
Eastlake, Ohio
- 2** South High School
5000 Shankland Road
Willoughby, Ohio

Care Centers in Ashtabula County

- 3** Edgewood Senior High
2428 Blake Road
Ashtabula, Ohio
- 4** Rowe Middle School
360 Rowe Street
Conneaut, Ohio

Care Centers in Geauga County

- 5** Cardinal High School
14785 Thompson Ave.
Middlefield, Ohio
- 6** West Geauga High School
13401 Chillicothe Road
Chesterland, Ohio
- 7** Notre Dame-Cathedral Latin
13000 Auburn Road
Munson Township, Ohio



Evacuating and Receiving Schools Locations

Ashtabula County

School District	Evacuating School	Receiving School	Receiving School Address
Geneva	Geneva Jr./Sr. High	Jefferson High	125 S. Poplar St., Jefferson
	Geneva Elementary	Jefferson Elementary	108 E. Jefferson St., Jefferson
	Krzic Elementary	Ashtabula Joint Vocational	1565 State Route 167, Jefferson
	Cork Elementary	Ashtabula Joint Vocational	1565 State Route 167, Jefferson
	Spencer Elementary	Ashtabula Joint Vocational	1565 State Route 167, Jefferson
	Assumption School	Jefferson Elementary	108 E. Jefferson St., Jefferson

Geauga County

School District	Evacuating School	Receiving School	Receiving School Address
Ledgemont	Ledgemont High	Ledgemont Elementary	16200 Burrows Rd., Thompson



**Evacuating and
Receiving Schools
Locations (continued)**

Lake County

School District	Evacuating School	Receiving School	Receiving School Address
Madison	Madison High (9 & 10)	Ashtabula West. Jr. High	1231 W. 47 th , Ashtabula
	Madison High (11 & 12)	Lakeside High (formerly Ashtabula High)	401 W. 44 th , Ashtabula
	Madison Middle (6)	Ashtabula Chestnut Elem.	5321 Chestnut Ave., Ashtabula
	Madison Middle (7 & 8)	Ashtabula Columbus Jr. High	1306 Columbus Ave., Ashtabula
	Red Bird Elementary (K, 1, 2)	Ashtabula State Rd. Elem.	4200 State Rd., Ashtabula
	Red Bird Elementary (3, 4, 5)	Ashtabula Thurgood Marshall Elem.	3703 Station Rd., Ashtabula
	North Madison Elem. (K, 1, 2)	Ashtabula T. Jefferson Elem.	2630 W. 13 th , Ashtabula
	North Madison Elem. (3, 4, 5)	Ashtabula Washington Elem.	917 Lake Ave., Ashtabula
	Homer Nash Kimball Elem.	Ashtabula McKinsey Elem.	1113 Bunker Hill Rd., Ashtabula
	Memorial Complex	Ashtabula McKinsey Elem.	1113 Bunker Hill Rd., Ashtabula
Perry	Perry High	Chardon High	151 Chardon Ave., Chardon
	Perry Middle	Chardon Middle	424 North St., Chardon
	Perry Elementary (K-2)	Chardon Maple Elem.	308 Maple Ave., Chardon
	Perry Elementary (3-4)	Chardon High	151 Chardon Ave., Chardon
	New Life Christian Academy	Chardon High	151 Chardon Ave., Chardon
Fairport	Harding High	Kirtland Middle	9152 Chillicothe Rd., Kirtland
	McKinley Elementary	Kirtland Elementary	9140 Chillicothe Rd., Kirtland
Mentor	Headlands Elementary	Mentor Lake Elementary	7625 Pinehurst Rd., Mentor
	Sterling Morton Elementary	Mentor Reynolds Elementary	6176 Reynolds Rd., Mentor
	St. Gabriel	St. Mary's Church (Mentor)	8560 Mentor Ave., Mentor

**Evacuating and
Receiving Schools
Locations (continued)**

Lake County (continued)

School District	Evacuating School	Receiving School	Receiving School Address
Painesville City	Harvey High	Willoughby/E. Tech. Center	25 Public Square, Willoughby
	Hobart Middle	Willoughby Middle School	36901 Ridge Rd., Willoughby
	State St. Elementary	Willoughby McKinley Elem.	1200 Lost Nation Rd., Willoughby
	St. Mary	Willoughby Edison Elem.	5288 Karen Isle Dr., Willoughby
	St. Clair Elementary	Willoughby Edison Elem.	5288 Karen Isle Dr., Willoughby
	Huntington Elementary	Eastlake Jefferson Elem.	35980 Lake Shore Blvd., Eastlake
	Lathrop Elementary	Eastlake Jefferson Elem.	35980 Lake Shore Blvd., Eastlake
	Our Shepherd Lutheran	Eastlake Jefferson Elem.	35980 Lake Shore Blvd., Eastlake
	Cedarbrook Elementary	Willoughby Grant Elem.	38281 Hurricane Dr., Willoughby
	Phillips-Osborne School	Eastlake Jefferson Elem.	35980 Lake Shore Blvd., Eastlake
Painesville Township	Auburn Career Center	Mentor Ridge Jr. High	7860 Johnnycake Ridge Rd., Mentor
	Riverside High	Mentor High	6477 Center St., Mentor
	J.R. Williams Jr. High	Mentor High	6477 Center St., Mentor
	Henry F. LaMuth Middle School	Mentor High	6477 Center St., Mentor
	Leroy Elementary	Andrews School	38588 Mentor Ave., Willoughby
	Hale Road Elementary	Lake Catholic High	6733 Reynolds Rd., Mentor
	Madison Ave. Elementary	Andrews School	38588 Mentor Ave., Willoughby
	Hershey Montessori	Bellflower Elementary	6655 Reynolds Rd., Mentor
	Buckeye Elementary	Lake Catholic High	6733 Reynolds Rd., Mentor
	Melridge Elementary	Andrews School	38588 Mentor Ave., Willoughby
	Clyde C. Hadden Elem.	Lake Catholic High	6733 Reynolds Rd., Mentor
	Painesville Christian Academy	Mentor Church of the Nazarene	7550 Bellflower Rd., Mentor

NOTE: Private and parochial schools are listed under the public school districts where they are located.

Radiation and Nuclear Energy

Sources of Radiation

Everything on earth is made up of tiny particles called atoms. Some atoms give off radiation. People cannot see, taste, feel, hear, or smell radiation, but instruments can detect it.

We are exposed to small amounts of radiation every day. It is in the air we breathe. It is in the food we eat. It is even inside our own bodies. It is normal to be exposed to small amounts of radiation. But to be safe, you should limit the amount.

Radiation doses to people are measured in millirem. The average American receives over 300 millirem of radiation a year from natural sources.


Radiation also comes from man-made sources. It is used by doctors and dentists. It is used in other helpful ways, too.

Radiation levels at nuclear plants are checked constantly. The law limits levels released from a plant. If you would like more information on radiation, write to the Perry Power Plant, Emergency Planning, P.O. Box 97, Perry, Ohio 44081

Examples of Radiation Doses:

The earth and air:..... 56 millirem a year
Natural radioactivity in the body:..... 39 millirem a year
Building materials (brick or stone):..... 3.6 millirem a year
Chest X-rays:..... 6 millirem each
Color TV: Less than 1 millirem a year

Source: National Council on Radiation Protection and Measurements (NCRP Report No. 93), 1987.

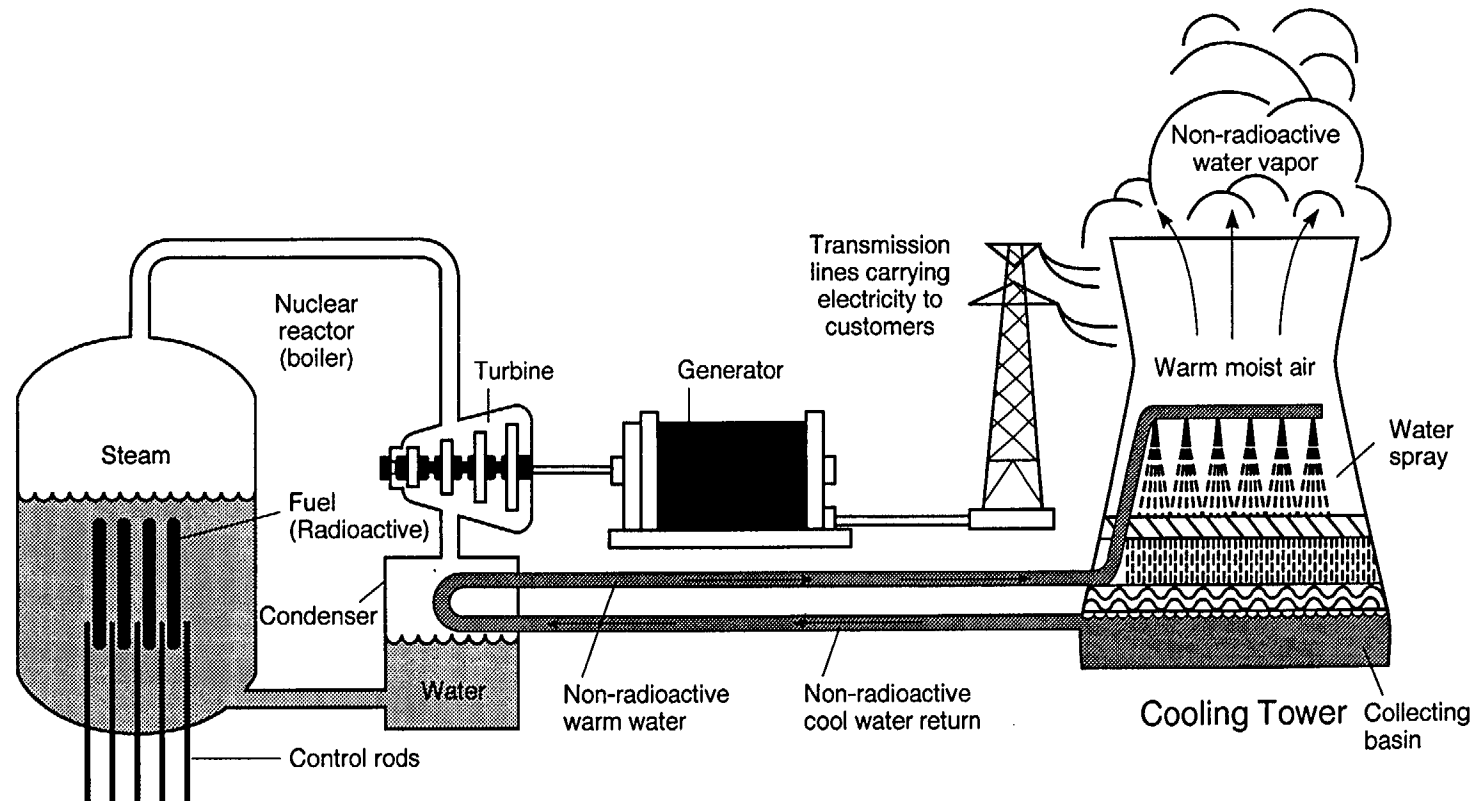


Nuclear Energy

The energy of the atom is called nuclear energy.

A nuclear energy plant is much like a power plant that burns coal or oil. The difference is the source of heat. At the Perry Power Plant, heat comes from uranium instead of coal or oil. Uranium atoms are split to produce heat. The heat is used to boil large amounts of water. The water is turned into steam.

The steam runs a turbine-generator to make electricity. When uranium atoms are split, radiation is produced. Normally, a nuclear power plant releases very small amounts of radiation as a gas. At most, this will add only one or two millirem to the normal dose received by people who live near the plant. This radiation is less than the limit set by the law. No radiation is released from cooling towers.

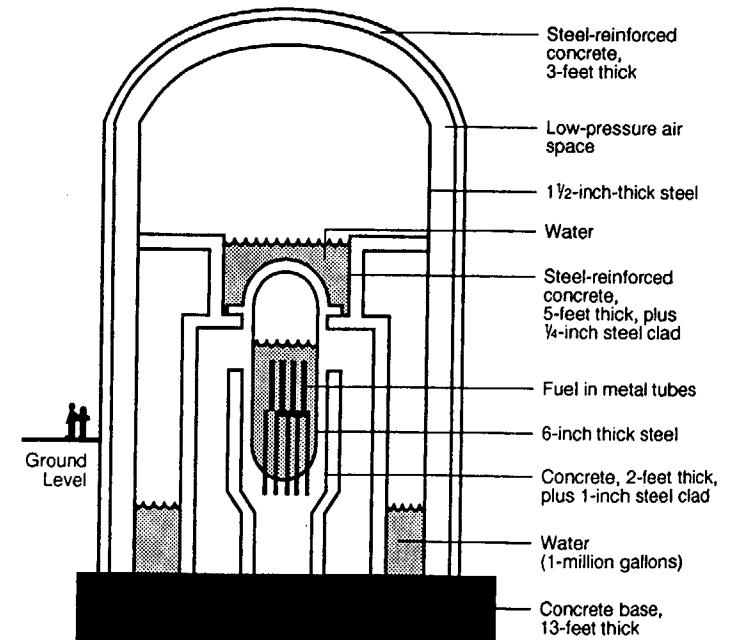


Safety Built In

When a nuclear power plant makes electricity, its fuel becomes more radioactive. But the plant is built to protect the public. The fuel is kept in special metal tubes. The tubes are kept in a steel reactor. Around this are thick walls of concrete and steel.

Only a very rare accident could allow too much radiation to escape from a plant. This kind of accident has never occurred in the United States.

In 1979 an accident occurred at the Three Mile Island Plant in Pennsylvania. Larger than normal amounts of radiation were released. However, studies showed they were too small to be a hazard to the public. The highest radiation dose could have been 85 millirem. Only a person who would have stood in the open, day and night, right across the river from the plant could have received that dose. It is about the same as the extra radiation people would receive if they lived in Denver, Colorado for a year. Denver is at a higher altitude. This means people are exposed to more radiation from the sun than those who live closer to sea level.



Emergency Weather Information

STORM SAFETY



Thunderstorms can happen at anytime. Severe thunderstorms can bring heavy rains, high winds, and lightning. When severe thunderstorms threaten your area, listen to

your local radio or TV station. These stations will provide updated information. You should know the following terms used to describe storm threats:

SEVERE THUNDERSTORM WATCH—Conditions are right for a severe storm.

SEVERE THUNDERSTORM WARNING—A severe storm has been observed or has been detected by radar. Take these steps when severe thunderstorms or lightning are a threat.

- Get inside a home, large building, or car (not a convertible).
- Do not use the telephone, except for emergencies. Do not use bathtubs, water faucets and sinks. Metal pipes can conduct electricity.
- A car offers some protection from lightning but can be a dangerous place to be during a flash flood or tornado.

Weather related emergencies—storms, tornadoes, blizzards, flooding,—are some of the kinds of emergencies that could happen in this area. These emergencies can be a threat to residents and visitors. The following information will help prepare your family in the event of a weather related emergency.

If you are outside, and there is no time to reach a safe building or car, follow these rules:

- Do not stand under a tall tree in an open area, a hilltop, in an open field, or on the beach.
- Get away from open water.
- Get away from tractors and other metal farm equipment.
- Get away from motorcycles, bicycles, golf carts, and scooters. Do not hold metal objects, such as golf clubs.

Emergency Weather Information (continued)

TORNADOES



A tornado is a violent storm with whirling winds of up to 300 miles per hour. A tornado spins like a top and may sound like the roaring of an airplane

or train. Sirens may sound. When you hear a siren, turn on your radio or TV. Tune to a local station. These stations will provide updated information and tell you what to do. You should know the following terms used to describe tornado threats:

TORNADO WATCH—A tornado may occur in or near your area. Listen to a radio or television station (see page 2), or another local station in your area. These stations will provide updated information.

TORNADO WARNING—A tornado has been seen, or has been shown by radar. If a tornado warning is given for your area, take shelter immediately.

■ **IF YOU ARE AT HOME**—Go to a corner of your basement and take cover under something sturdy. If your home has no basement, take cover in a small room (such as a closet or bathroom) or under sturdy furniture on the lowest floor in the center part of the house. Stay away

from windows. Do not remain in a trailer or mobile home if a tornado is approaching; take cover elsewhere in a nearby shelter or lie flat in the nearest ditch, ravine, or depression.

■ **IF YOU ARE IN A BUILDING**—go to an inside hallway on the lowest floor or to a designated shelter area.

■ **IF YOU ARE OUTSIDE**—take cover and lie flat in the nearest ditch and cover your head with your arms.

■ **IF YOU ARE IN A CAR**—get out and take shelter in the nearest ditch, ravine, or culvert and cover your head with your arms.

WINTER STORMS



Areas that normally have mild winters can be hit with a major snow storm, extreme cold or blizzards. You should know the following terms used to describe winter weather conditions:

WINTER WEATHER ADVISORY—Winter weather conditions, such as cold, ice, and snow are expected to delay travel, cause major problems, or create other types of dangerous conditions.

WINTER STORM WATCH—heavy accumulations of snow or ice are possible.

WINTER STORM WARNING—heavy snow, sleet, or freezing rain is expected.

BLIZZARD WARNING—heavy snow, winds, and dangerously low temperatures are expected. Blizzards can cause severe weather conditions such as zero visibility and life threatening wind chill.

WHAT TO DO

■ Listen to a radio or television station listed on page 2 of this brochure, or another local station. They will provide updates on weather conditions.

■ Keep a battery powered portable radio in working order; keep extra batteries.

■ Have flashlights, battery powered lamps, and extra batteries.

■ Keep antifreeze in your car's radiator. Carry a winter car kit that includes the following:

Flashlight

Tow chain or rope

Shovel

Bag of sand or salt

Extra mittens, gloves, hats, boots

Windshield scraper

Blanket

Emergency flares

If a blizzard traps you in your car:

■ Pull off the highway, stay calm and remain in your vehicle.

■ Do not set out on foot. A building may seem close but be too far to walk in a deep snow.

■ Set your hazard lights to "flashing" and hang a cloth or distress flag from the window or radio antenna.

■ If you run your car engine to keep warm, open a window slightly for ventilation. This will protect you from possible carbon monoxide poisoning. Keep snow cleared away from the exhaust pipe.

NOTE: Be careful not to use up battery power. Balance the use of radio, heat, and lights.

■ In extreme cold, use road maps, seat cover, and floor mats for warmth. Use your coat as a blanket.

Emergency Weather Information (continued)

FLOODING



Floods are the most common and widespread of all natural hazards. Some floods develop over a period of days, but flash floods can result in raging water in just a few minutes. Sirens may sound. When you hear a siren, turn on your radio or TV. Tune to a local station. These stations will provide updated information and tell you what to do. You should know the following terms used to describe flooding conditions:

- **FLOOD FORECASTS** mean rainfall may be heavy enough to cause rivers to overflow their banks or melting snow may be mixing with rainfall to produce similar effects.
- **FLOOD WARNINGS** or forecasts of impending floods describe the affected river, lake, or tidewater, the severity of flooding (minor, moderate, or major) and when and where the flooding will begin.
- **FLASH FLOOD WATCHES** mean heavy rains (that may cause sudden flash flooding in specified areas) may occur. Understand that a flash flood can occur without visible sign of rainfall in your area. Be alert to a possible emergency which will require immediate action.
- **FLASH FLOOD WARNINGS** mean flash flooding is occurring or imminent along certain streams and designated areas. Move to high ground immediately.

WHAT YOU SHOULD DO

- Listen to a radio or television station (see page 2), or another local station in your area. These stations will provide updated information.
- Keep a stock of food that requires no cooking or refrigeration. Store drinking water in clean, closed containers.
- Learn your community's flood evacuation routes and where to find higher ground.
- If instructed, turn off utilities at the main switches or valves. Disconnect electrical appliances, but **do not touch** any electrical equipment if you are wet or standing in water.
- If your car stalls in a flooded area, abandon it! You and your car could be swept away.

POWER OUTAGE



Here are some suggestions to make your situation easier and safer to deal with while we're working to restore your service.

- **Check with your neighbors.** If you are the only one without power, or only a few appliances won't work, check to see if a fuse is blown or a circuit-breaker is tripped. If neighbors are without power too, please call your electric company.
- **Your phone call is the only way for your electric company to know that you're without power.** If lines are busy, please wait a reasonable time and call again.
- **Listen to newscasts** on a battery-operated radio. During major power disruption, stations often will broadcast reports on the extent of the trouble and the approximate time electric service will be restored.
- **Turn off major appliances** that should not be in operation when the power comes back on. **Do leave a light on** so you'll know when normal service has been restored. **Do not** use appliances if light is dim, indicating low voltage.
- **Open refrigerators and freezers as little as possible.** Food will keep for hours if door-opening is kept to a minimum. If the outage is lengthy, contact a dry ice distributor.
- **In an emergency,** if you cannot reach your electric company, contact the local police or fire department to report downed power lines or other dangerous conditions. They may be able to contact the electric company or render assistance.
- **Stay away from, and never touch, downed lines under any circumstances.** Emergency situations and adverse weather conditions place severe demands on utility crews. Your patience and understanding is appreciated. Utility crews will work hard to clear hazards and to restore your service as quickly as possible.

Special Needs Removal Card

Do you know of anyone who should be removed from the special needs list?
If so, please complete both sides of this card and return it to your county
emergency management agency or department of emergency services.
(Addresses for county emergency management agencies can be found on Page
1 of this brochure.)

Name _____

Address _____

Residence Location _____ (City, Village, Township)
_____ (State, Zip)

Phone No. _____

Fire District (if known) _____

Reason for removal

_____ Condition improved

_____ Person moved

_____ Person deceased

Person initiating request (if different from above).

Relationship to above _____

Name _____

Address _____

Residence Location _____ (City, Village, Township)
_____ (State, Zip)

Phone No. _____

FOLD AND TAPE BEFORE MAILING

Ashtabula County

Special Needs Information Card

If you need transportation or any other assistance during an emergency, please
fill out this SPECIAL NEEDS form and mail it now. In an emergency, you
would be picked up at your home by local emergency workers. This
information will be kept confidential.

Name _____

Address _____

Residence Location _____ (City, Village, Township)
_____ (State, Zip)

Phone No. _____

TDD No. (if applicable) _____

Fire District (if known) _____

Special needs. Please check appropriate box and specify assistance requested.

☐Hearing impaired _____

☐Visually impaired _____

☐Special transportation for disabled _____

☐No access to TV _____

☐No access to radio _____

☐Other _____

In the event a condition listed above changes, please advise your county
emergency management agency, or submit a Special Needs Removal Card.

Return this card to the emergency management agency in your county.
A new card should be submitted once each year, so that records can be
continually updated.

FOLD AND TAPE BEFORE MAILING

PLACE
STAMP
HERE

PLACE
STAMP
HERE

ASHTABULA COUNTY Emergency Management Agency
25 WEST JEFFERSON STREET
JEFFERSON OH 44047

Special Needs Removal Card

Response Card

Geauga County

Special Needs Information Card

If you need transportation or any other assistance during an emergency, please fill out this SPECIAL NEEDS form and mail it now. In an emergency, you would be picked up at your home by local emergency workers. This information will be kept confidential.

Name _____

Address _____

Residence Location _____(City, Village, Township)

_____(State, Zip)

Phone No. _____

TDD No. (if applicable) _____

Fire District (if known) _____

Special needs. Please check appropriate box and specify assistance requested.

☐Hearing impaired _____

☐Visually impaired _____

☐Special transportation for disabled _____

☐No access to TV _____

☐No access to radio _____

☐Other _____

In the event a condition listed above changes, please advise your department of emergency services, or submit a Special Needs Removal Card.

Return this card to the department of emergency services in your county. A new card should be submitted once each year, so that records can be continually updated.

Lake County

Special Needs Information Card

If you need transportation or any other assistance during an emergency, please fill out this SPECIAL NEEDS form and mail it now. In an emergency, you would be picked up at your home by local emergency workers. This information will be kept confidential.

Name _____

Address _____

Residence Location _____(City, Village, Township)

_____(State, Zip)

Phone No. _____

TDD No. (if applicable) _____

Fire District (if known) _____

Special needs. Please check appropriate box and specify assistance requested.

☐Hearing impaired _____

☐Visually impaired _____

☐Special transportation for disabled _____

☐No access to TV _____

☐No access to radio _____

☐Other _____

In the event a condition listed above changes, please advise your county emergency management agency, or submit a Special Needs Removal Card.

Return this card to the emergency management agency in your county. A new card should be submitted once each year, so that records can be continually updated.

PLACE
STAMP
HERE

PLACE
STAMP
HERE

GEAUGA COUNTY Department of Emergency Services
12518 MERRITT ROAD
CHARDON OH 44024

LAKE COUNTY Emergency Management Agency
P O BOX 480
MENTOR OH 44061-0480

Response Card

Response Card



NOTES

2002

January	February	March	April
S M T W T F S	S M T W T F S	S M T W T F S	S M T W T F S
1 2 3 4 5	1 2	1 2	1 2 3 4 5 6
6 7 8 9 10 11 12	3 4 5 6 7 8 9	3 4 5 6 7 8 9	7 8 9 10 11 12 13
13 14 15 16 17 18 19	10 11 12 13 14 15 16	10 11 12 13 14 15 16	14 15 16 17 18 19 20
20 21 22 23 24 25 26	17 18 19 20 21 22 23	17 18 19 20 21 22 23	21 22 23 24 25 26 27
27 28 29 30 31	24 25 26 27 28	24 25 26 27 28 29 30 31	28 29 30
May	June	July	August
S M T W T F S	S M T W T F S	S M T W T F S	S M T W T F S
1 2 3 4	1	1 2 3 4 5 6	1 2 3
5 6 7 8 9 10 11	2 3 4 5 6 7 8	7 8 9 10 11 12 13	4 5 6 7 8 9 10
12 13 14 15 16 17 18	9 10 11 12 13 14 15	14 15 16 17 18 19 20	11 12 13 14 15 16 17
19 20 21 22 23 24 25	16 17 18 19 20 21 22	21 22 23 24 25 26 27	18 19 20 21 22 23 24
26 27 28 29 30 31	23 24 25 26 27 28 29 30	28 29 30 31	25 26 27 28 29 30 31
September	October	November	December
S M T W T F S	S M T W T F S	S M T W T F S	S M T W T F S
1 2 3 4 5 6 7	1 2 3 4 5	1 2	1 2 3 4 5 6 7
8 9 10 11 12 13 14	6 7 8 9 10 11 12	3 4 5 6 7 8 9	8 9 10 11 12 13 14
15 16 17 18 19 20 21	13 14 15 16 17 18 19	10 11 12 13 14 15 16	15 16 17 18 19 20 21
22 23 24 25 26 27 28	20 21 22 23 24 25 26	17 18 19 20 21 22 23	22 23 24 25 26 27 28
29 30	27 28 29 30 31	24 25 26 27 28 29 30	29 30 31

2003

January	February	March	April
S M T W T F S	S M T W T F S	S M T W T F S	S M T W T F S
1 2 3 4	1	1	1 2 3 4 5
5 6 7 8 9 10 11	2 3 4 5 6 7 8	2 3 4 5 6 7 8	6 7 8 9 10 11 12
12 13 14 15 16 17 18	9 10 11 12 13 14 15	9 10 11 12 13 14 15	13 14 15 16 17 18 19
19 20 21 22 23 24 25	16 17 18 19 20 21 22	16 17 18 19 20 21 22	20 21 22 23 24 25 26
26 27 28 29 30 31	23 24 25 26 27 28	23 24 25 26 27 28 29 30 31	27 28 29 30
May	June	July	August
S M T W T F S	S M T W T F S	S M T W T F S	S M T W T F S
1 2 3	1 2 3 4 5 6 7	1 2 3 4 5	1 2
4 5 6 7 8 9 10	8 9 10 11 12 13 14	6 7 8 9 10 11 12	3 4 5 6 7 8 9
11 12 13 14 15 16 17	15 16 17 18 19 20 21	13 14 15 16 17 18 19	10 11 12 13 14 15 16
18 19 20 21 22 23 24	22 23 24 25 26 27 28	20 21 22 23 24 25 26	17 18 19 20 21 22 23
25 26 27 28 29 30 31	29 30	27 28 29 30 31	24 25 26 27 28 29 30 31
September	October	November	December
S M T W T F S	S M T W T F S	S M T W T F S	S M T W T F S
1 2 3 4 5 6	1 2 3 4	1	1 2 3 4 5 6
7 8 9 10 11 12 13	5 6 7 8 9 10 11	2 3 4 5 6 7 8	7 8 9 10 11 12 13
14 15 16 17 18 19 20	12 13 14 15 16 17 18	9 10 11 12 13 14 15	14 15 16 17 18 19 20
21 22 23 24 25 26 27	19 20 21 22 23 24 25	16 17 18 19 20 21 22	21 22 23 24 25 26 27
28 29 30	26 27 28 29 30 31	23 24 25 26 27 28 29 30	28 29 30 31

2004

January	February	March	April
S M T W T F S	S M T W T F S	S M T W T F S	S M T W T F S
1 2 3	1 2 3 4 5 6 7	1 2 3 4 5 6	1 2 3
4 5 6 7 8 9 10	8 9 10 11 12 13 14	7 8 9 10 11 12 13	4 5 6 7 8 9 10
11 12 13 14 15 16 17	15 16 17 18 19 20 21	14 15 16 17 18 19 20	11 12 13 14 15 16 17
18 19 20 21 22 23 24	22 23 24 25 26 27 28	21 22 23 24 25 26 27	18 19 20 21 22 23 24
25 26 27 28 29 30 31	29	28 29 30 31	25 26 27 28 29 30
May	June	July	August
S M T W T F S	S M T W T F S	S M T W T F S	S M T W T F S
1	1 2 3 4 5	1 2 3	1 2 3 4 5 6 7
2 3 4 5 6 7 8	6 7 8 9 10 11 12	4 5 6 7 8 9 10	8 9 10 11 12 13 14
9 10 11 12 13 14 15	13 14 15 16 17 18 19	11 12 13 14 15 16 17	15 16 17 18 19 20 21
16 17 18 19 20 21 22	20 21 22 23 24 25 26	18 19 20 21 22 23 24	22 23 24 25 26 27 28
23 24 25 26 27 28 29 30 31	27 28 29 30	25 26 27 28 29 30 31	29 30 31
September	October	November	December
S M T W T F S	S M T W T F S	S M T W T F S	S M T W T F S
1 2 3 4	1 2	1	1 2 3 4
5 6 7 8 9 10 11	3 4 5 6 7 8 9	7 8 9 10 11 12 13	5 6 7 8 9 10 11
12 13 14 15 16 17 18	10 11 12 13 14 15 16	14 15 16 17 18 19 20	12 13 14 15 16 17 18
19 20 21 22 23 24 25	17 18 19 20 21 22 23	21 22 23 24 25 26 27	19 20 21 22 23 24 25
26 27 28 29 30	24 25 26 27 28 29 30 31	28 29 30	26 27 28 29 30 31

**DO NOT
DISCARD**

**Ashtabula County
Emergency Management Agency**
25 West Jefferson Street
Jefferson, Ohio 44047
(440) 576-9148

**Lake County
Emergency Management Agency**
P.O. Box 480
Mentor, Ohio 44061-0480
(440) 951-5252

**Geauga County
Department of Emergency Services**
12518 Merritt Road
Chardon, Ohio 44024-9049
(440) 285-9200

**Ohio Emergency
Management Agency**
Ohio Department of Public Safety
2855 West Dublin Granville Road
Columbus, Ohio 43235-2206
(614) 889-7150

Important Emergency Information

Perry Power Plant
P.O. Box 97
Perry, Ohio 44081
(440) 259-3737

PRSRT STD
ECRWSS
U.S. POSTAGE
PAID
CLEVELAND, OHIO
PERMIT NO. 409