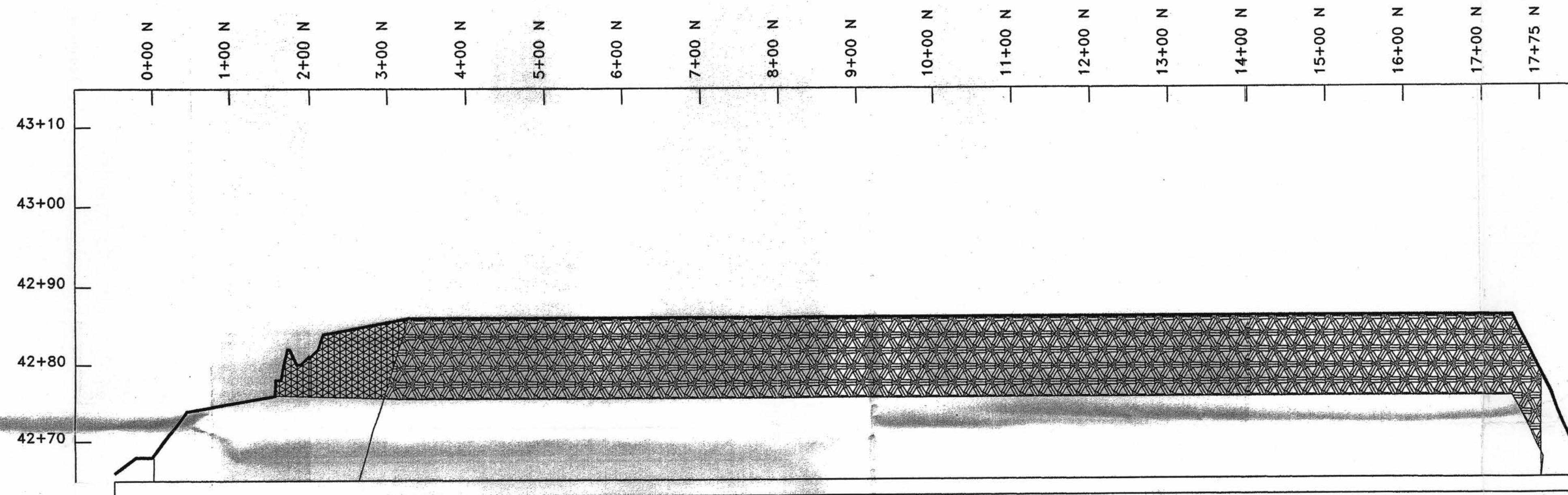





File: C:\PROJ\FERRO.DWG, PLOT=001\0104_1172_15-BUILT\0104-10.dwg, 02/15/01, 9:10:56 a.m., by: lutz, ktrf, 2000




A-A 14+00 E CROSS SECTION
 HORIZONTAL SCALE: 1" = 100'
 VERTICAL SCALE: 1" = 10'



A-A 14+00 E CROSS SECTION
 HORIZONTAL SCALE: 1" = 100'
 VERTICAL SCALE: 1" = 10'

KEY:
 AREAS OF THE EMBANKMENT IN WHICH THE FINAL COVER HAS BEEN CONSTRUCTED. WASTE IN THESE AREAS HAVE BEEN DISPOSED OF IN ACCORDANCE WITH THE FINISHED DESIGN REQUIREMENTS.
 AREAS OF THE EMBANKMENT IN WHICH TEMPORARY COVER HAS BEEN CONSTRUCTED. WASTE IN THESE AREAS HAVE BEEN DISPOSED OF IN ACCORDANCE WITH THE FINISHED DESIGN REQUIREMENTS.

NOTE:
 CONTOUR MAPS ARE BASED ON A SITE SURVEY PERFORMED BY AERO-GRAPHICS, INC. ON DECEMBER 18, 2000.



D-10

DATE	INIT	DESCRIPTION OF CHANGE

ENVIROCARE
 OF UTAH, INC.
 THE SAFE ALTERNATIVE

DESIGNED BY: K. LUTZ
 CHECKED BY: D. WINTERS
 PROJECT: 11e(2) DISPOSAL CELL
 ANNUAL AS-BUILT DRAWING
 CROSS SECTIONS
 CLIVE, UTAH

SCALE: AS NOTED
 DATE: 02/15/01
 DRAWING NO: 0104-10