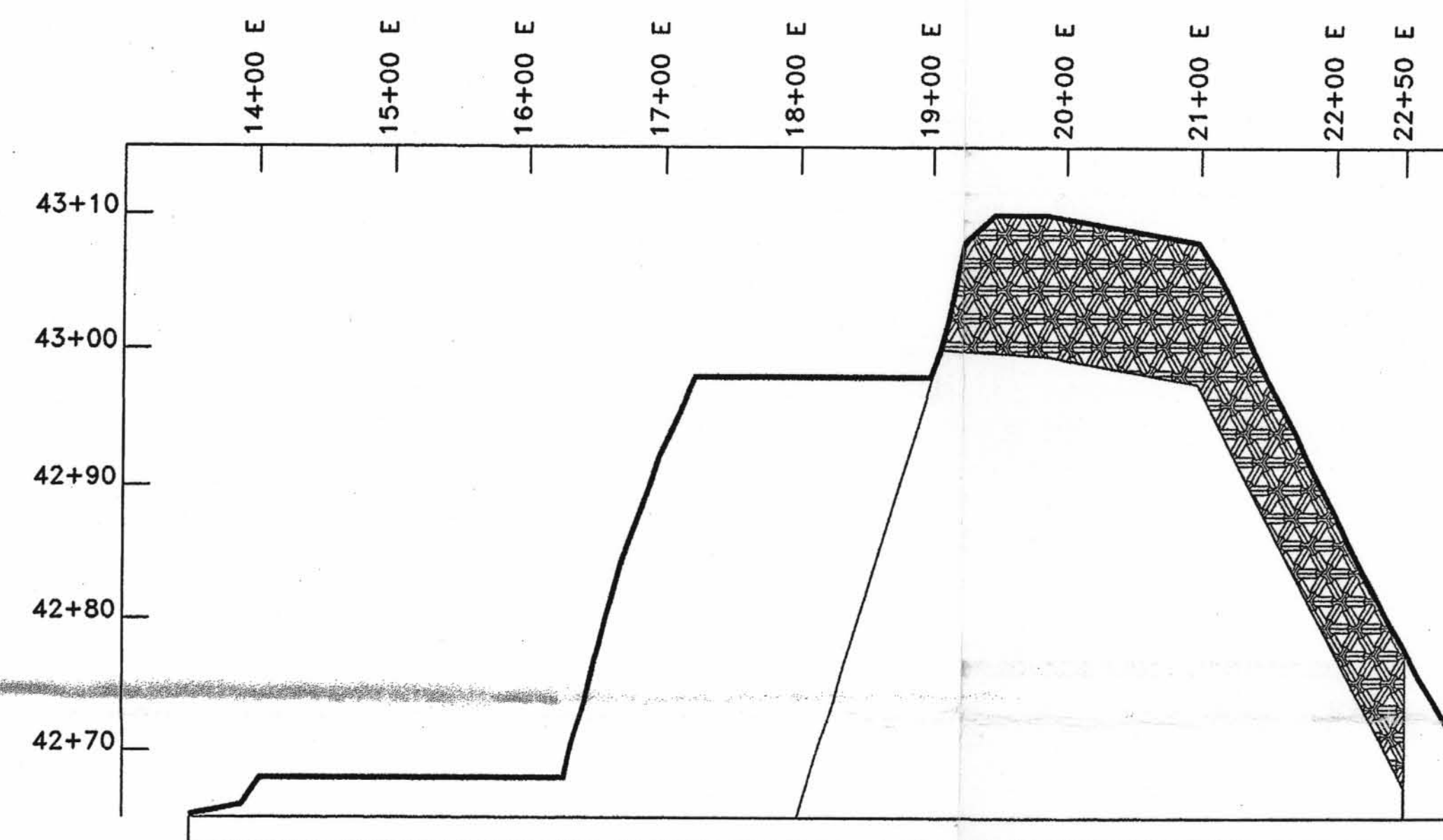
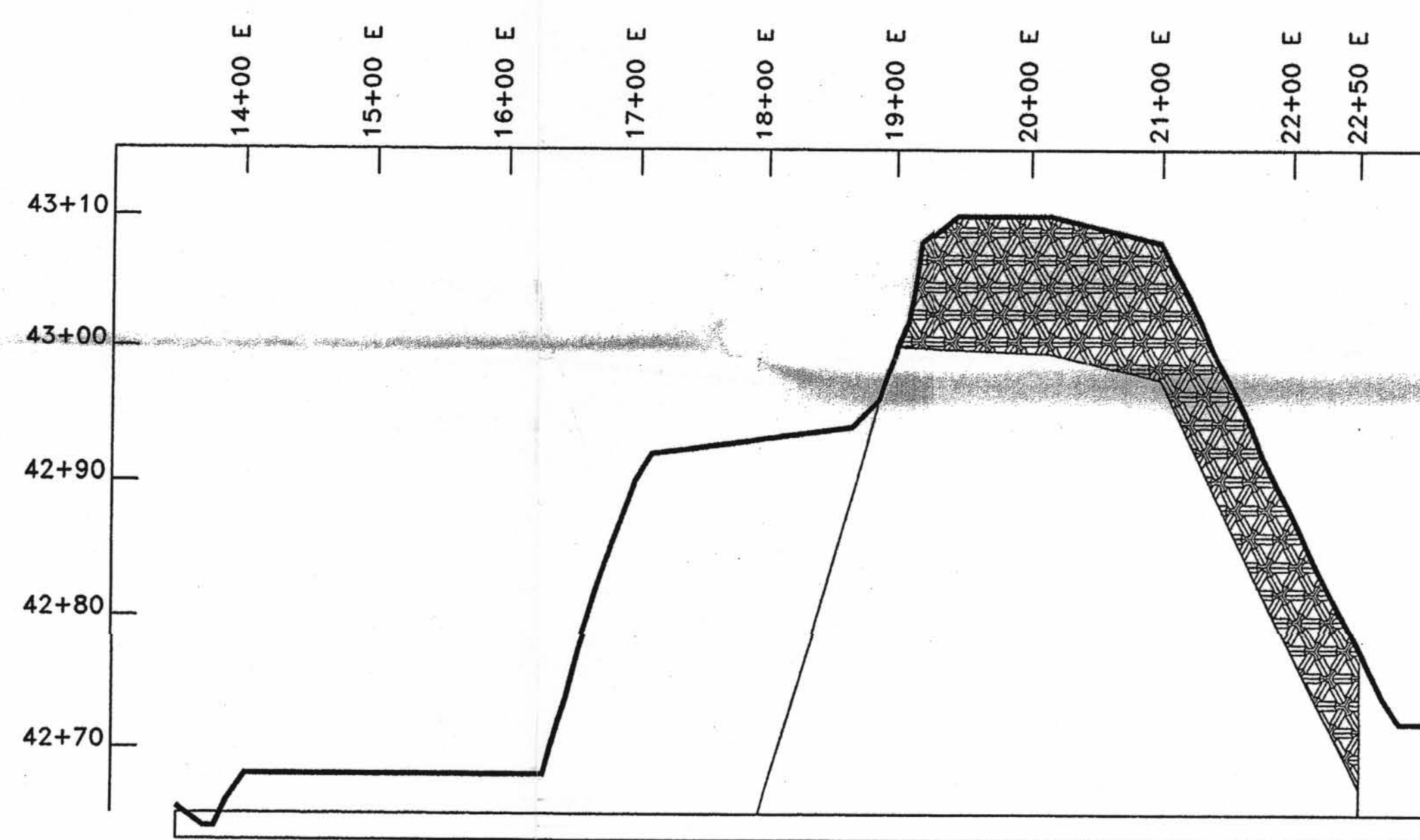


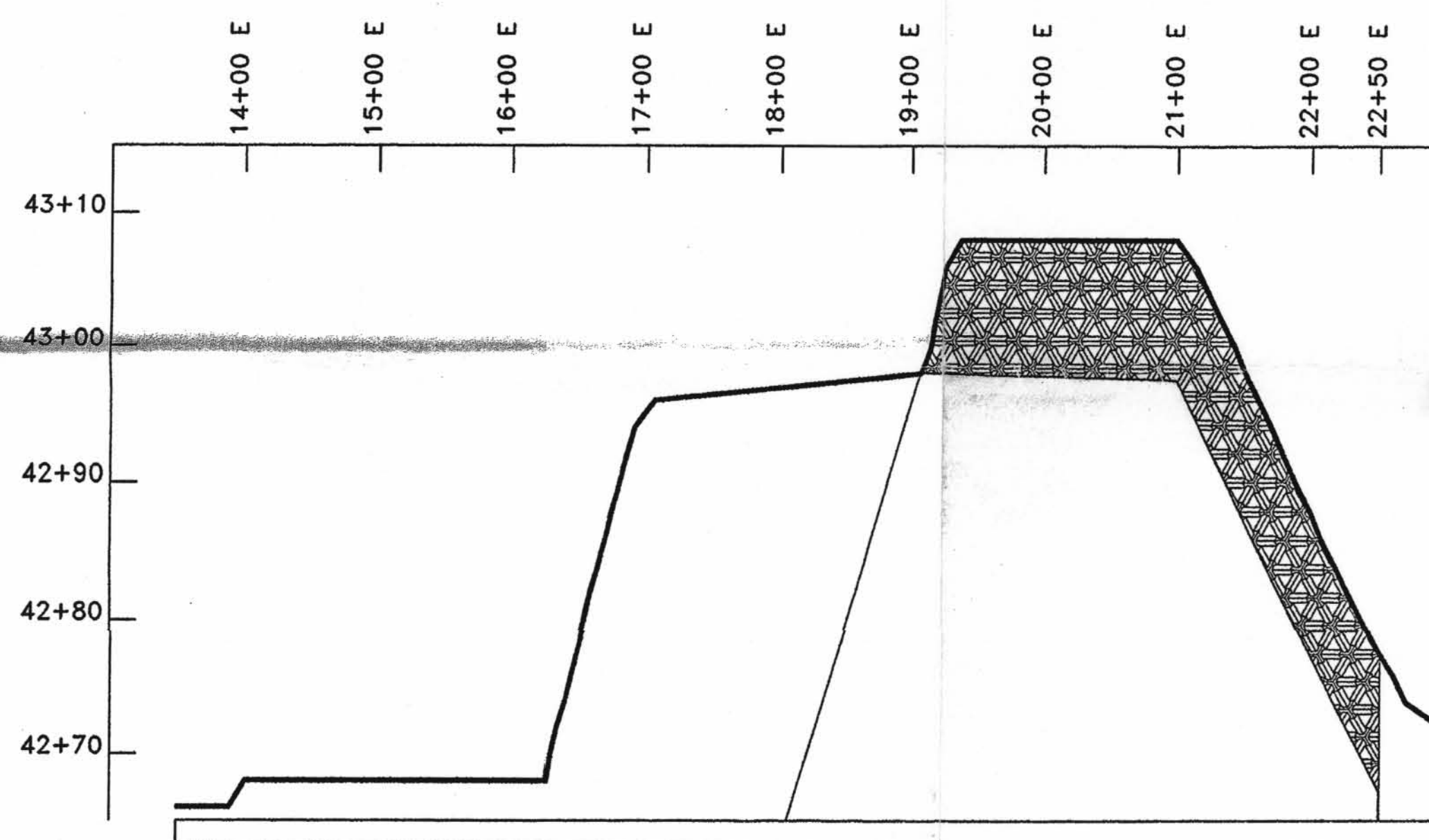
N 13+00 N CROSS SECTION
 HORIZONTAL SCALE: 1" = 100'
 VERTICAL SCALE: 1" = 10'



P 15+00 N CROSS SECTION
 HORIZONTAL SCALE: 1" = 100'
 VERTICAL SCALE: 1" = 10'



O 14+00 N CROSS SECTION
 HORIZONTAL SCALE: 1" = 100'
 VERTICAL SCALE: 1" = 10'



Q 16+00 N CROSS SECTION
 HORIZONTAL SCALE: 1" = 100'
 VERTICAL SCALE: 1" = 10'

KEY:
 AREAS OF THE EMBANKMENT IN WHICH THE FINAL COVER HAS BEEN CONSTRUCTED. WASTE IN THESE AREAS HAS BEEN DISPOSED OF IN ACCORDANCE WITH THE FINISHED DESIGN REQUIREMENTS.
 AREAS OF THE EMBANKMENT IN WHICH TEMPORARY COVER HAS BEEN CONSTRUCTED. WASTE IN THESE AREAS HAS BEEN DISPOSED OF IN ACCORDANCE WITH THE FINISHED DESIGN REQUIREMENTS.
NOTE:
 CONTOUR MAPS ARE BASED ON A SITE SURVEY PERFORMED BY AERO-GRAPHICS, INC. ON DECEMBER 18, 2000.



D-5

		DRAWN BY: K. LUTZ CHECKED BY: D. WINTERS PROJECT: 11e(2) DISPOSAL CELL DRAWING: ANNUAL AS-BUILT DRAWING CROSS SECTIONS CLIVE, UTAH	AS NOTED DATE: 02/15/01 DRAWING NO.: 0104-05
DATE	INITIALS	DESCRIPTION OF CHANGE	