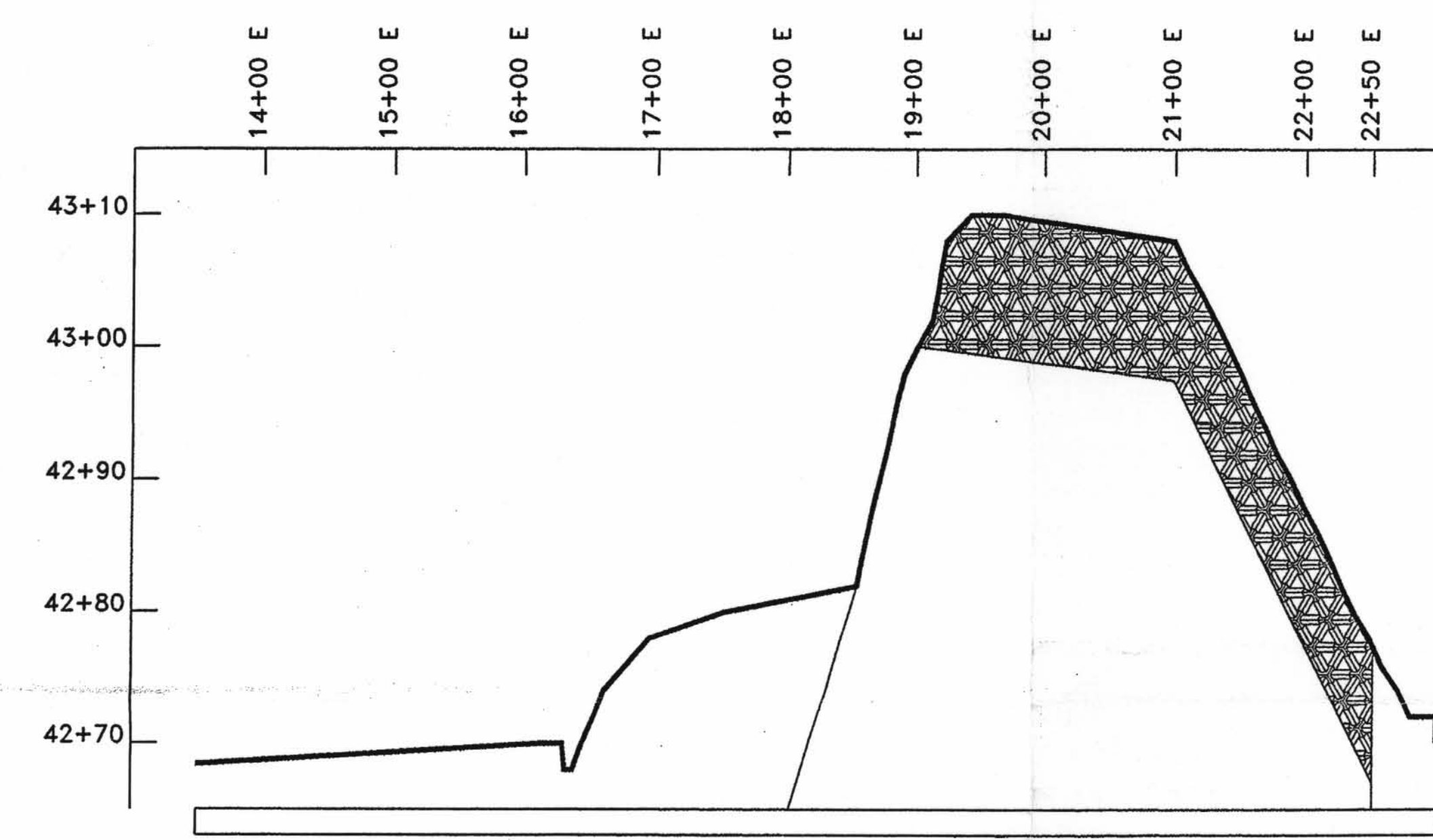
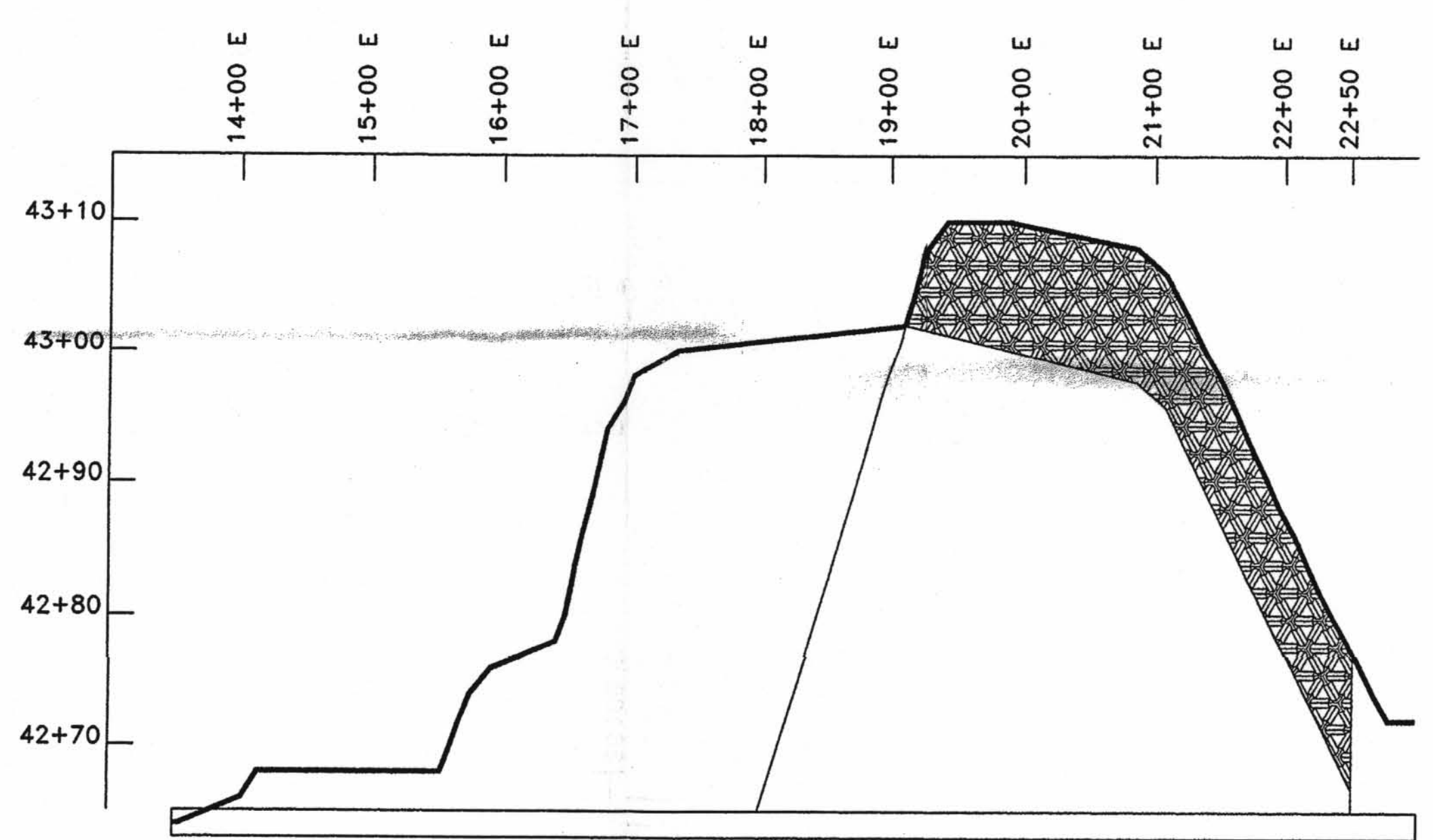


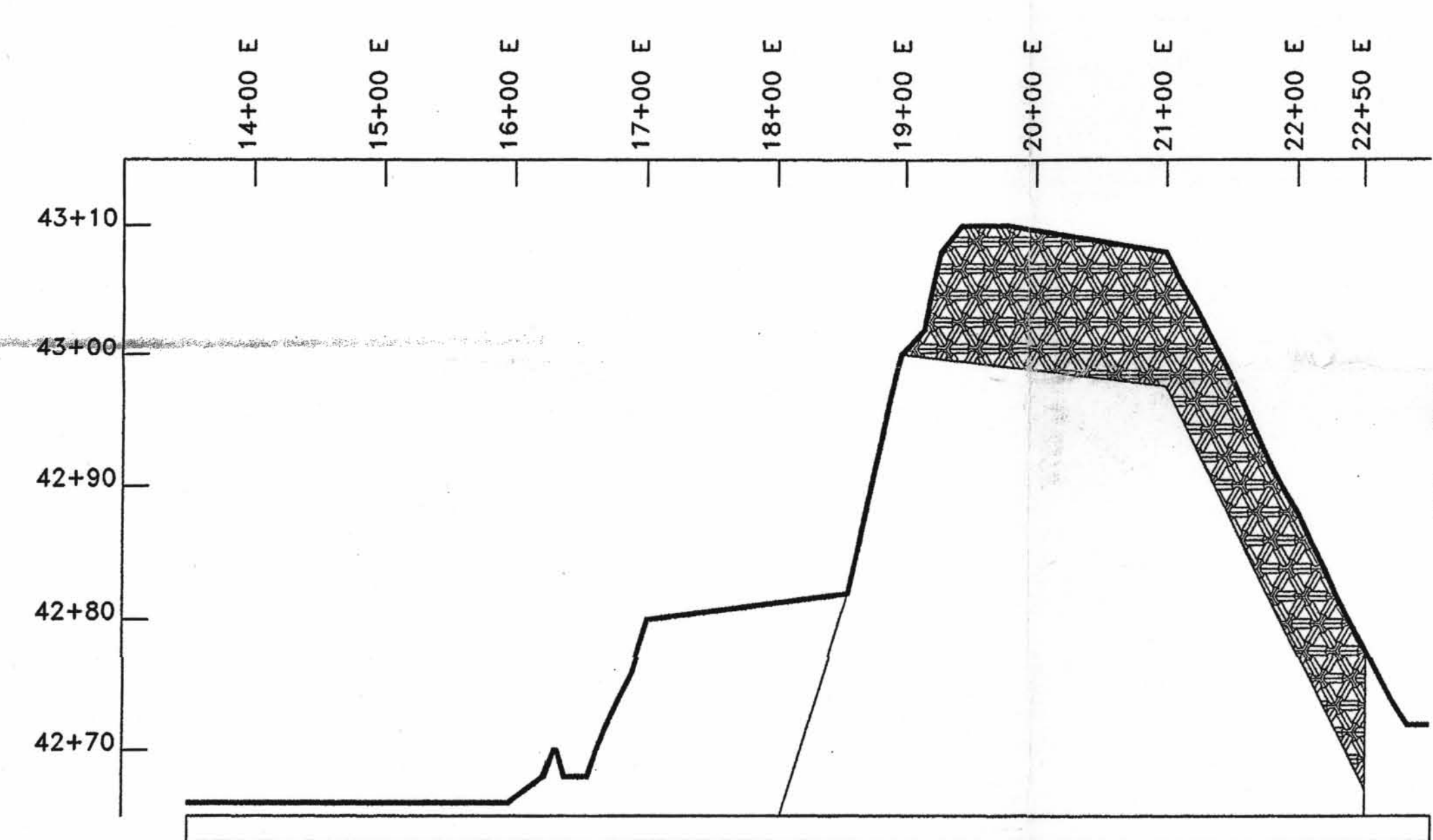
J 9+00 N CROSS SECTION
 HORIZONTAL SCALE: 1" = 100'
 VERTICAL SCALE: 1" = 10'



L 11+00 N CROSS SECTION
 HORIZONTAL SCALE: 1" = 100'
 VERTICAL SCALE: 1" = 10'




K 10+00 N CROSS SECTION
 HORIZONTAL SCALE: 1" = 100'
 VERTICAL SCALE: 1" = 10'



M 12+00 N CROSS SECTION
 HORIZONTAL SCALE: 1" = 100'
 VERTICAL SCALE: 1" = 10'

KEY:
 AREAS OF THE EMBANKMENT IN WHICH THE FINAL COVER HAS BEEN CONSTRUCTED. WASTE IN THESE AREAS HAS BEEN DISPOSED OF IN ACCORDANCE WITH THE FINISHED DESIGN REQUIREMENTS.
 AREAS OF THE EMBANKMENT IN WHICH TEMPORARY COVER HAS BEEN CONSTRUCTED. WASTE IN THESE AREAS HAS BEEN DISPOSED OF IN ACCORDANCE WITH THE FINISHED DESIGN REQUIREMENTS.

NOTE:
 CONTOUR MAPS ARE BASED ON A SITE SURVEY PERFORMED BY AERO-GRAFICS, INC. ON DECEMBER 18, 2000.



D-4

		DESIGNED BY: K. LUTZ CHECKED BY: D. WINTERS	PROJECT: 11e(2) DISPOSAL CELL ANNUAL AS-BUILT DRAWING CROSS SECTIONS CLIVE, UTAH	DATE: AS NOTED DRAWING NO.: 02/15/01 SHEET NO.: 0104-04
DATE	INITIALS	DESCRIPTION OF CHANGE		