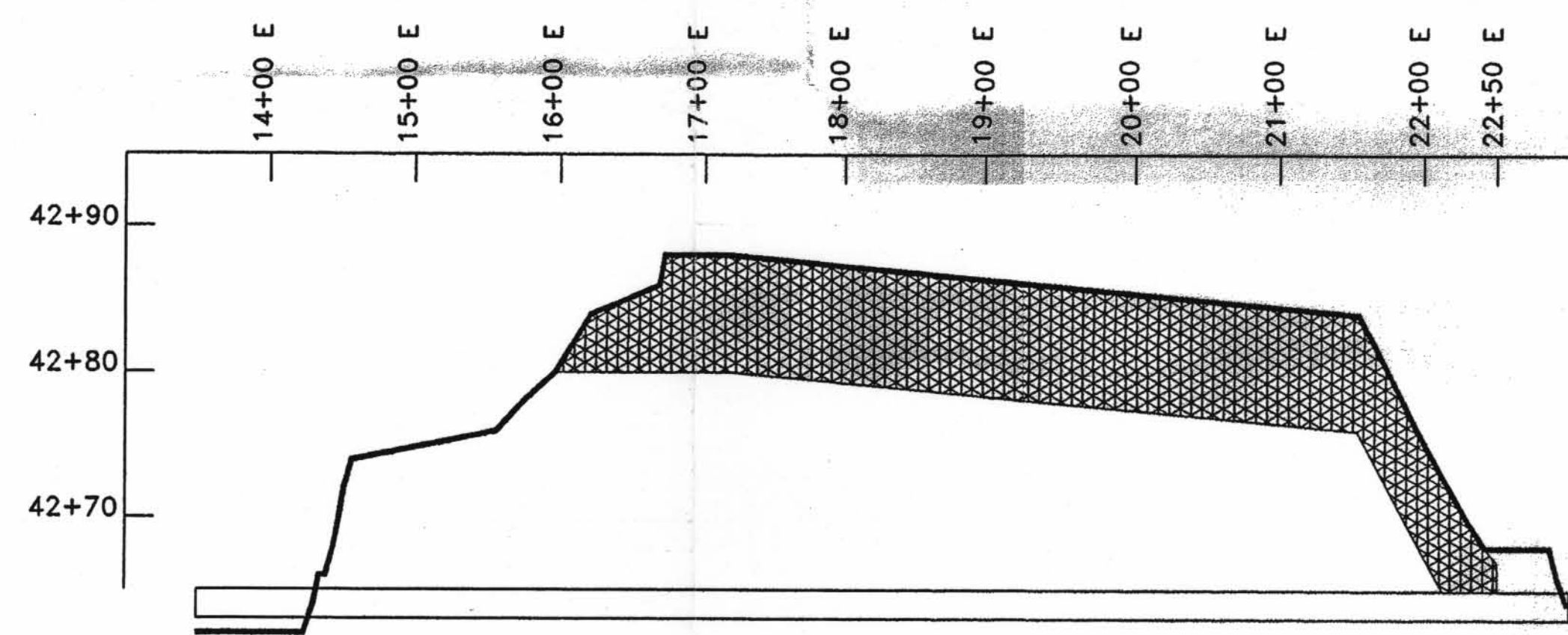
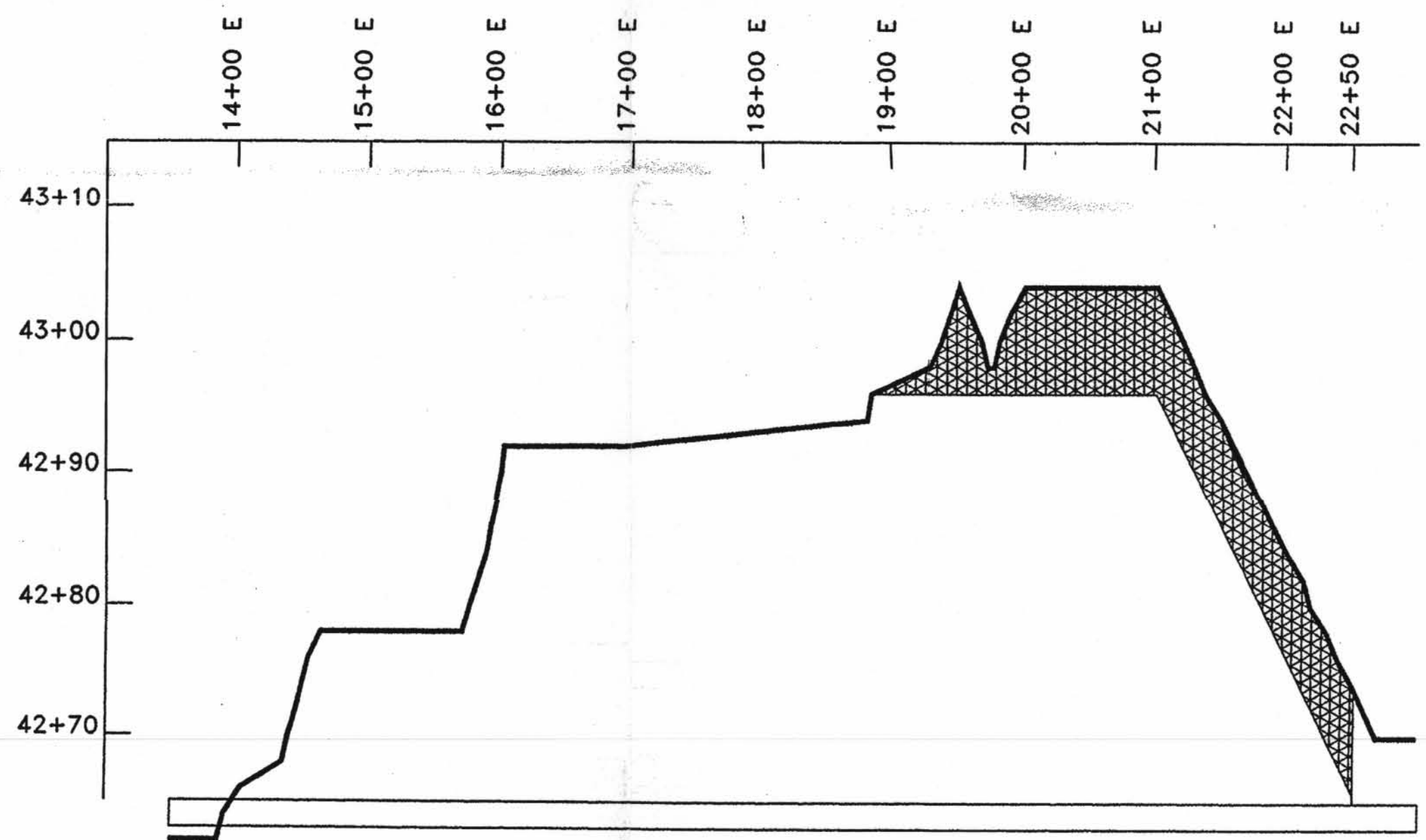


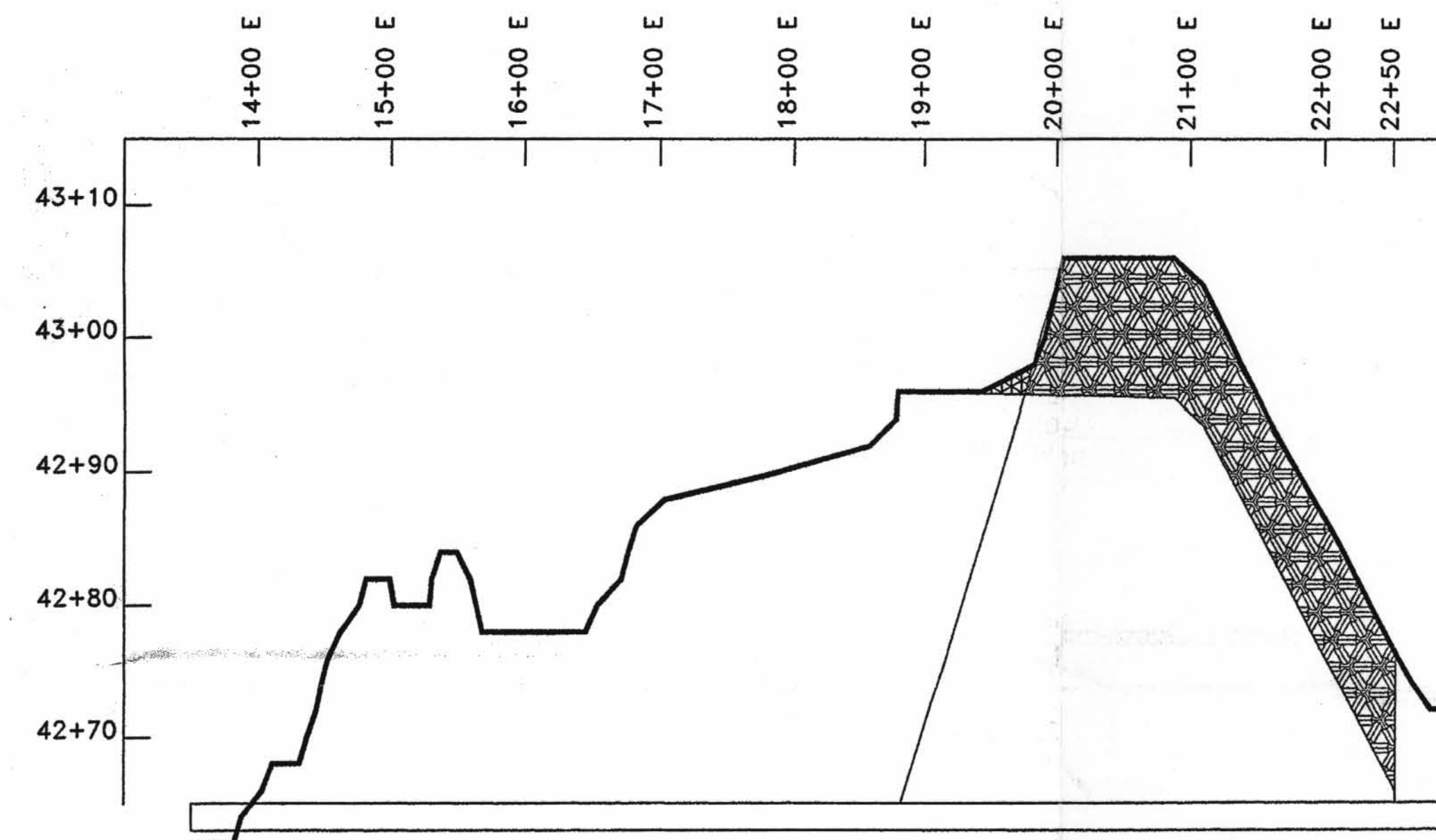
**A** 0+00 N CROSS SECTION  
 HORIZONTAL SCALE: 1" = 100'  
 VERTICAL SCALE: 1" = 10'



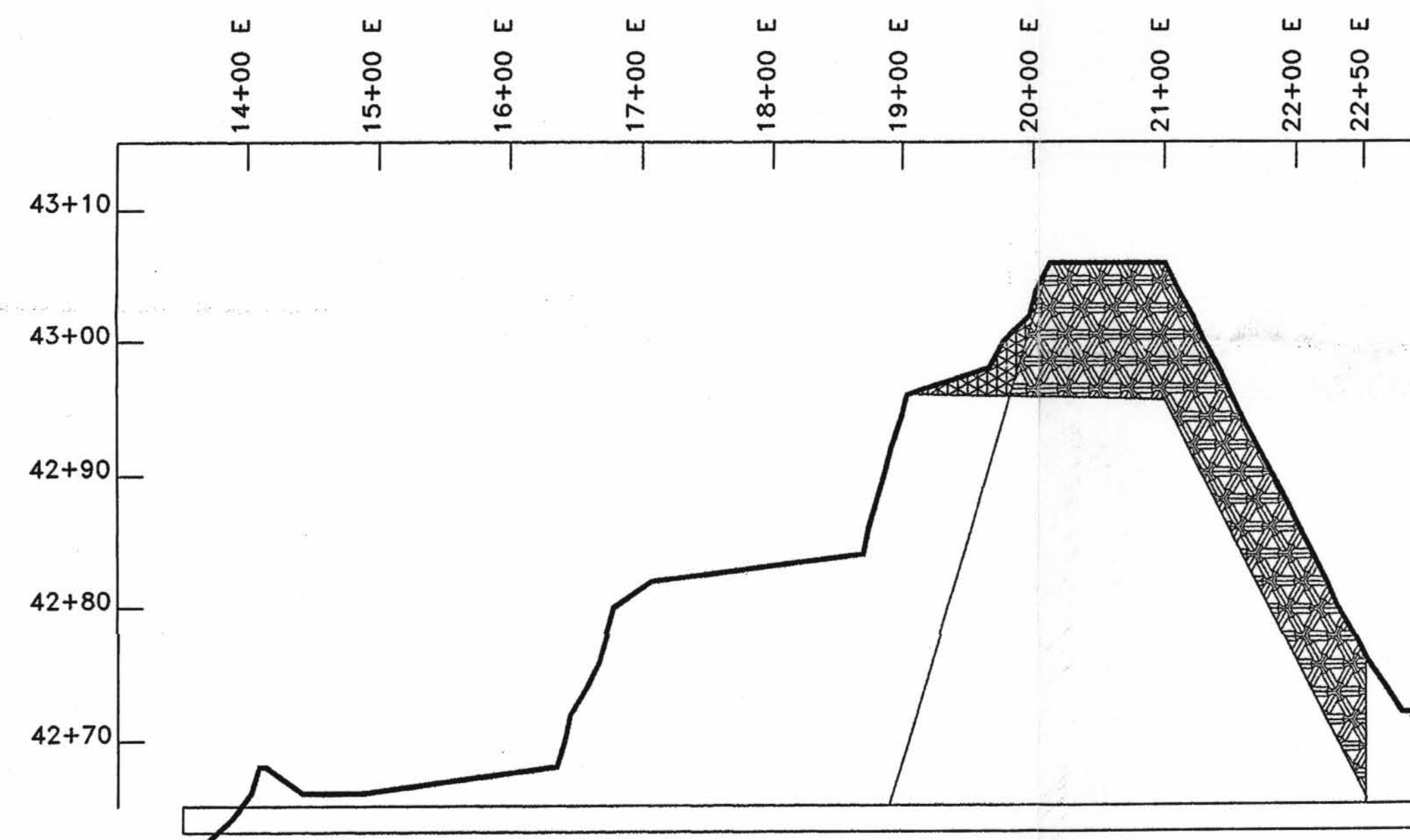
**B** 1+00 N CROSS SECTION  
 HORIZONTAL SCALE: 1" = 100'  
 VERTICAL SCALE: 1" = 10'



**C** 2+00 N CROSS SECTION  
 HORIZONTAL SCALE: 1" = 100'  
 VERTICAL SCALE: 1" = 10'



**D** 3+00 N CROSS SECTION  
 HORIZONTAL SCALE: 1" = 100'  
 VERTICAL SCALE: 1" = 10'



**E** 4+00 N CROSS SECTION  
 HORIZONTAL SCALE: 1" = 100'  
 VERTICAL SCALE: 1" = 10'

**KEY:**  
 AREAS OF THE EMBANKMENT IN WHICH THE FINAL COVER HAS BEEN CONSTRUCTED. WASTE IN THESE AREAS HAVE BEEN DISPOSED OF IN ACCORDANCE WITH THE FINISHED DESIGN REQUIREMENTS.  
 AREAS OF THE EMBANKMENT IN WHICH TEMPORARY COVER HAS BEEN CONSTRUCTED. WASTE IN THESE AREAS HAVE BEEN DISPOSED OF IN ACCORDANCE WITH THE FINISHED DESIGN REQUIREMENTS.  
**NOTE:**  
 CONTOUR MAPS ARE BASED ON A SITE SURVEY PERFORMED BY AERO-GRAPHICS, INC. ON DECEMBER 18, 2000.



*David Russell Winters*  
 2/15/01

D-2

DATE	INITIALS	DESCRIPTION OF CHANGE		DESIGNED BY K. LUTZ	PROJECT NO. 11e(2) DISPOSAL CELL	SCALE AS NOTED	DATE 02/15/01
				CHECKED BY D. WINTERS	DRAWING TITLE ANNUAL AS-BUILT DRAWING CROSS SECTIONS CLIVE, UTAH	DRAWING NO. 0104-02	