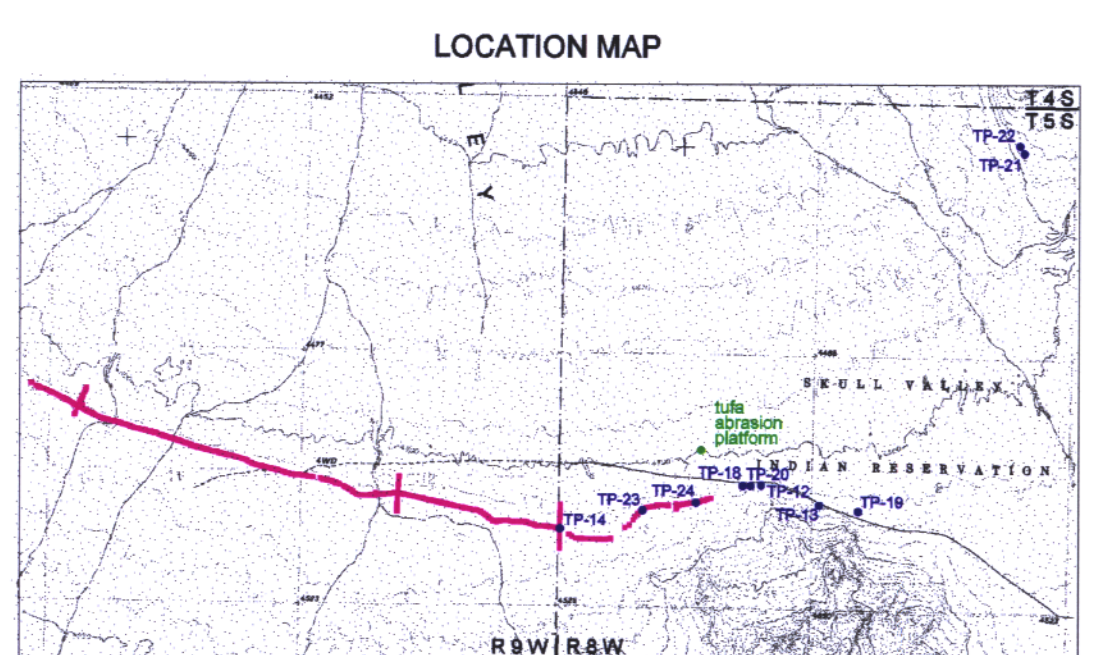
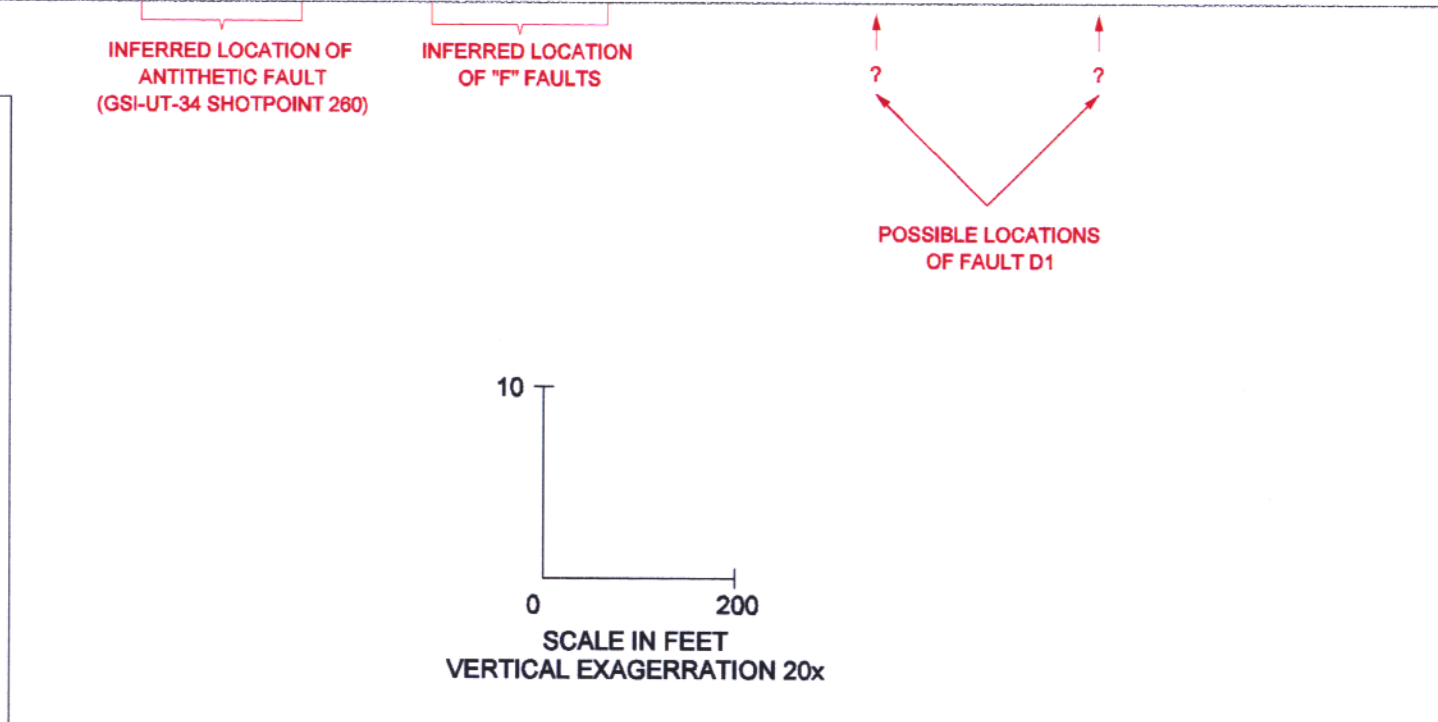


APERTURE CARD

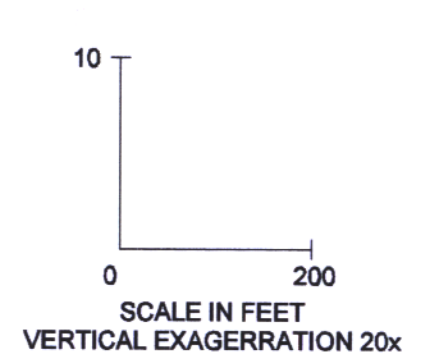
9903020/20  
D-5



LOCATION	ELEVATION (ft)			
	GROUND SURFACE (crest of bar)	TUFA	TOP OF GRAVEL	BOTTOM OF GRAVEL
TP-12	4518.2		4508	4507
TP-13	4518.2		4512.4	4509.5
TP-14	4518.5	4512.4	4515.2	4509.3
TP-18	4515.6		4507.8	4505.1
TP-19	4514.8		4512.5	4511.7
TP-20	4515.5		4507.3	4506.84
TP-21	4514.5		4510.9	4509.9
TP-22	4512.1		4509.2	4507.4
TP-23	4517.5		4514.3	
TP-24	4518.2		4516.0	
1833837.4		4510.3		
1829751.1		4511.3		



- POINT ELEVATIONS:
- CREST OF BAR
  - ERODED BAR
  - DUNE DEPOSITS
  - TUFA
  - TOP OF GRAVEL (= Lower Stanbury bar)
  - BOTTOM OF GRAVEL



TOPOGRAPHIC PROFILES: STANBURY CROSS-VALLEY BAR Private Fuel Storage Facility Skull Valley, Utah		
GEOMATRIX	Project No. 4790	Plate 5

9903020/20