D-6

GEOPHYSICAL LOGGING SERVICES
1349 NORTH HIGHWAY 89
CHINO VALLEY ARIZONA 86323

BOREHOLE: NC-5S
LOGS: E-LOGS CALIPER
NEUTRON DENSITY
DEVIATION
GAMMA

PROJECT: **NYE COUNTY EWDP**
CLIENT: **NYE COUNTY**
LOCATION: TBD

DATE: **02-21-99**
COUNTY/COUNTRY: NYE
STATE/PROVINCE: NEVADA

BOREHOLE DATA

DRILLING CONTRACTOR: LAYNE
ELEV: TBD
DEPTH REF: G.L.

CUSTOMER TD:1200
LOGGER TD:1155

RUN	BIT RECORD			CASING RECORD		
NO.	Bit Size	From	To	Size/Wgt/Thk.	From	To
1	8	0	500	7	0	500
2	6.25	500	1200			
3						

DRILL METHOD: RC
HOLE MEDIUM: WATER
VISCOSITY:

DATE DRILLED: 02-20-99 TIME SINCE CIRC: 24 HRS
FLUID LEVEL: 990
MUD TYPE: NONE
WEIGHT:
Rm: at Deg C

GENERAL DATA

LOGGED BY: R.FEDERWISCH
WITNESS: J.WALKER H. RAEL

OTHER SERVICES: NONE
UNIT/TRUCK: 8801

LOGGING DATA

LOG FUNCTION	RUN NO.	EQUIPMENT			LOGGING		DETECTOR	SOURCE		LOGGED INTERVAL			COMMENTS
		MODEL	PROBE S.N.	UPHOLE S.N.	DIG INT FEET	SPEED FT/MIN	TYPE	TYPE	SIZE GBq	FROM	TO	INT. FEET	
E-LOGS	1	POLY	POLY	MGXII	.1	20	SCINT	NONE		500	950	PART	CAVED
CALIPER	2	POLY	POLY	MGXII	.1	20				500	690	PART	WELL CAVED
NEUTRON	3	GLSN	POLY	MGXII	.1	20	GLSN	EXPT		0	1160	FULL	IN PIPE
DENSITY	4	GLSD	POLY	MGXII	.1	20	SCINT	EXPT		0	1160	FULL	IN PIPE
DEVIATION	5	DEV	POLY	MGXII	.1	30				0	1160	FULL	IN PIPE

DIGITAL FILE NAME(S):
REMARKS:

WELL CAVED SEVERAL TIMES

9906100

16/02-08-

APERTURE
CARD

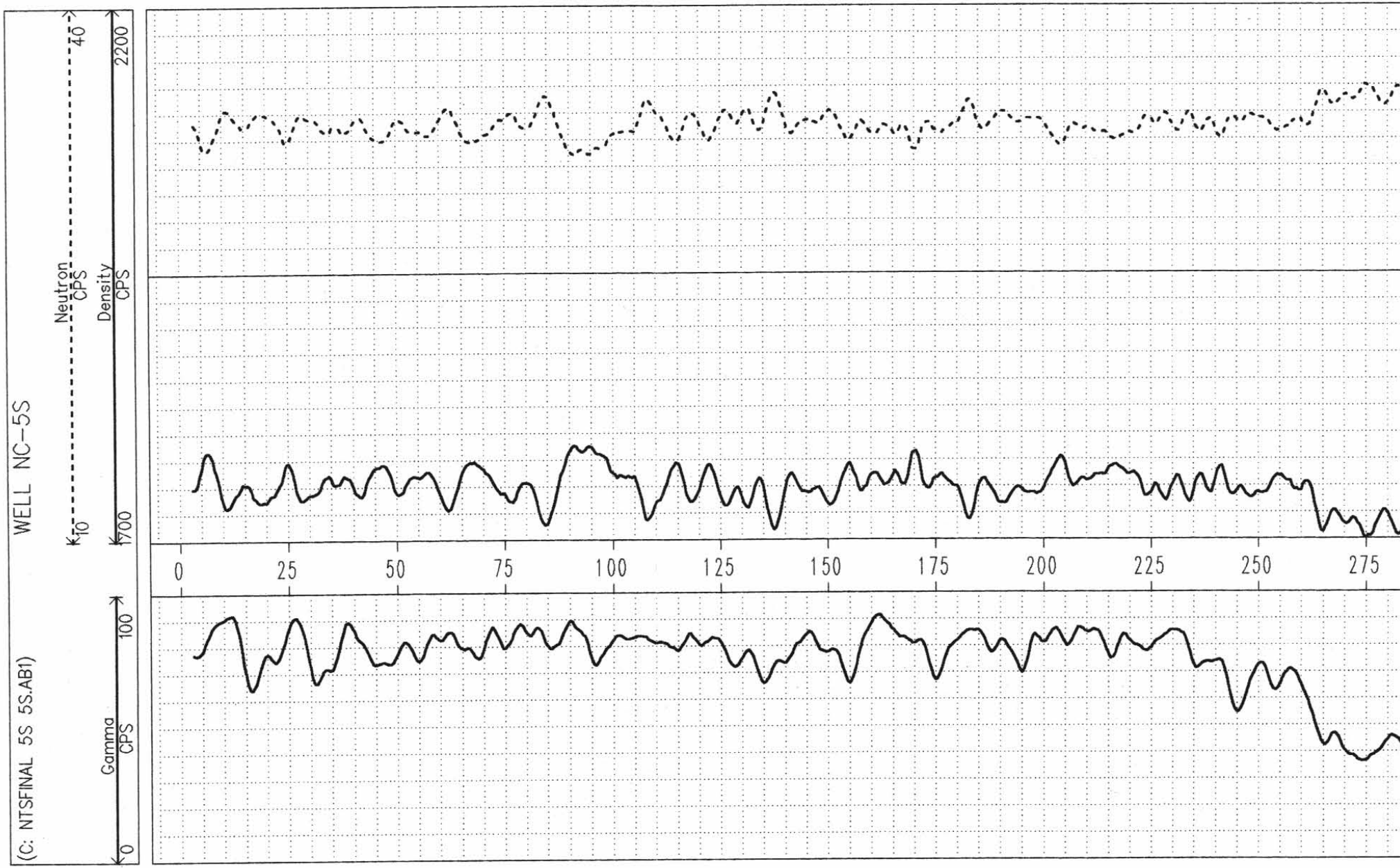

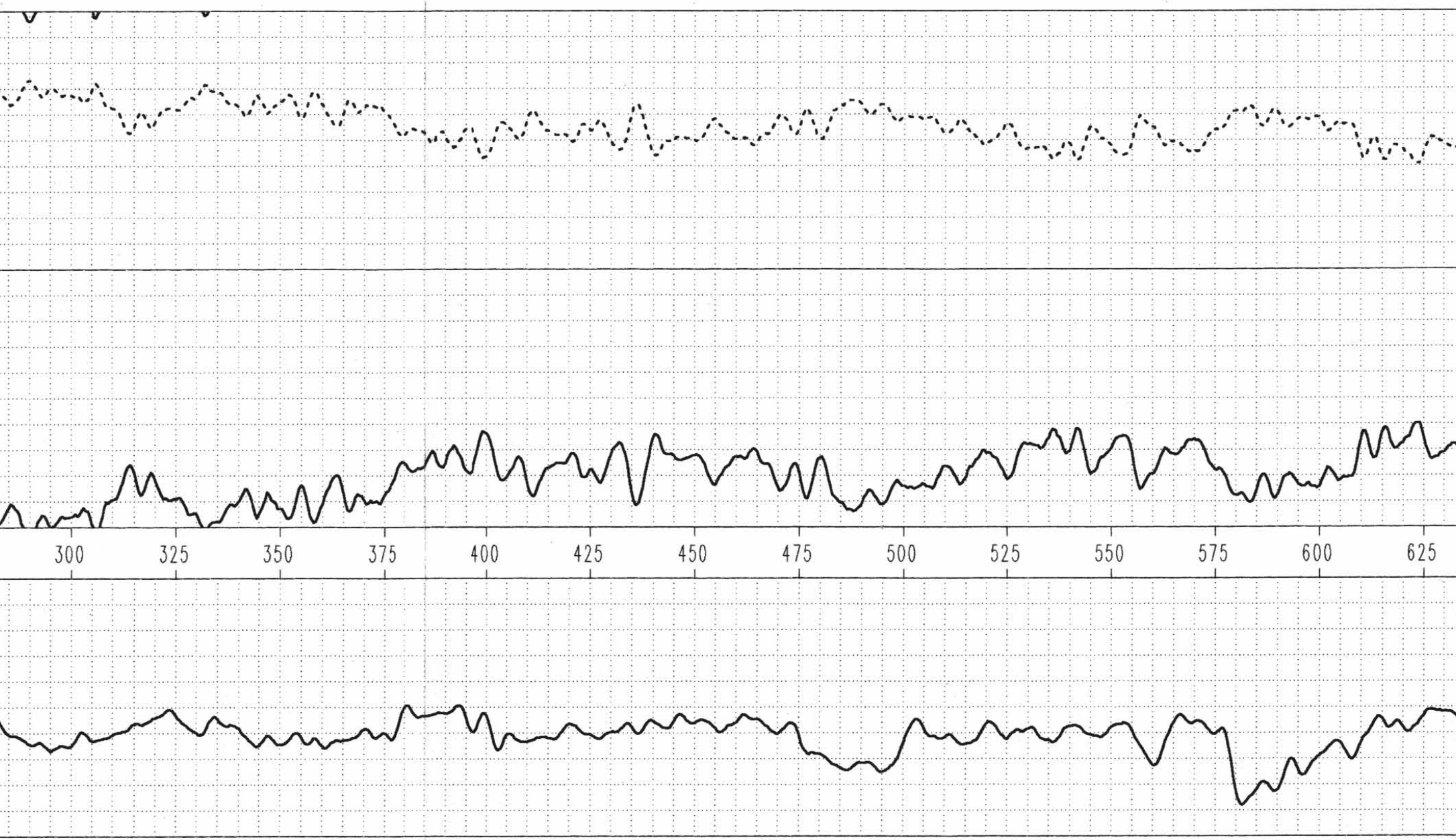

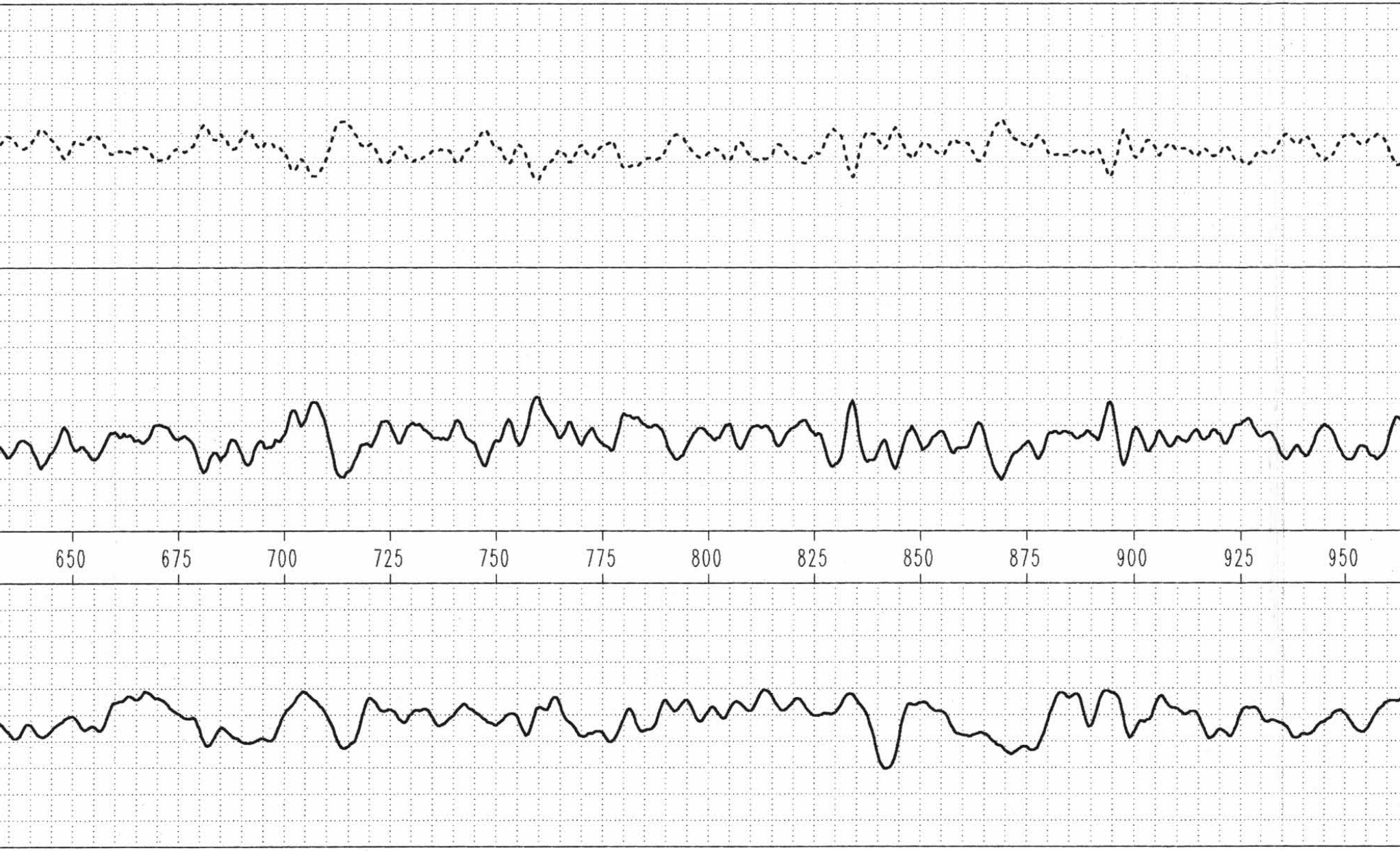

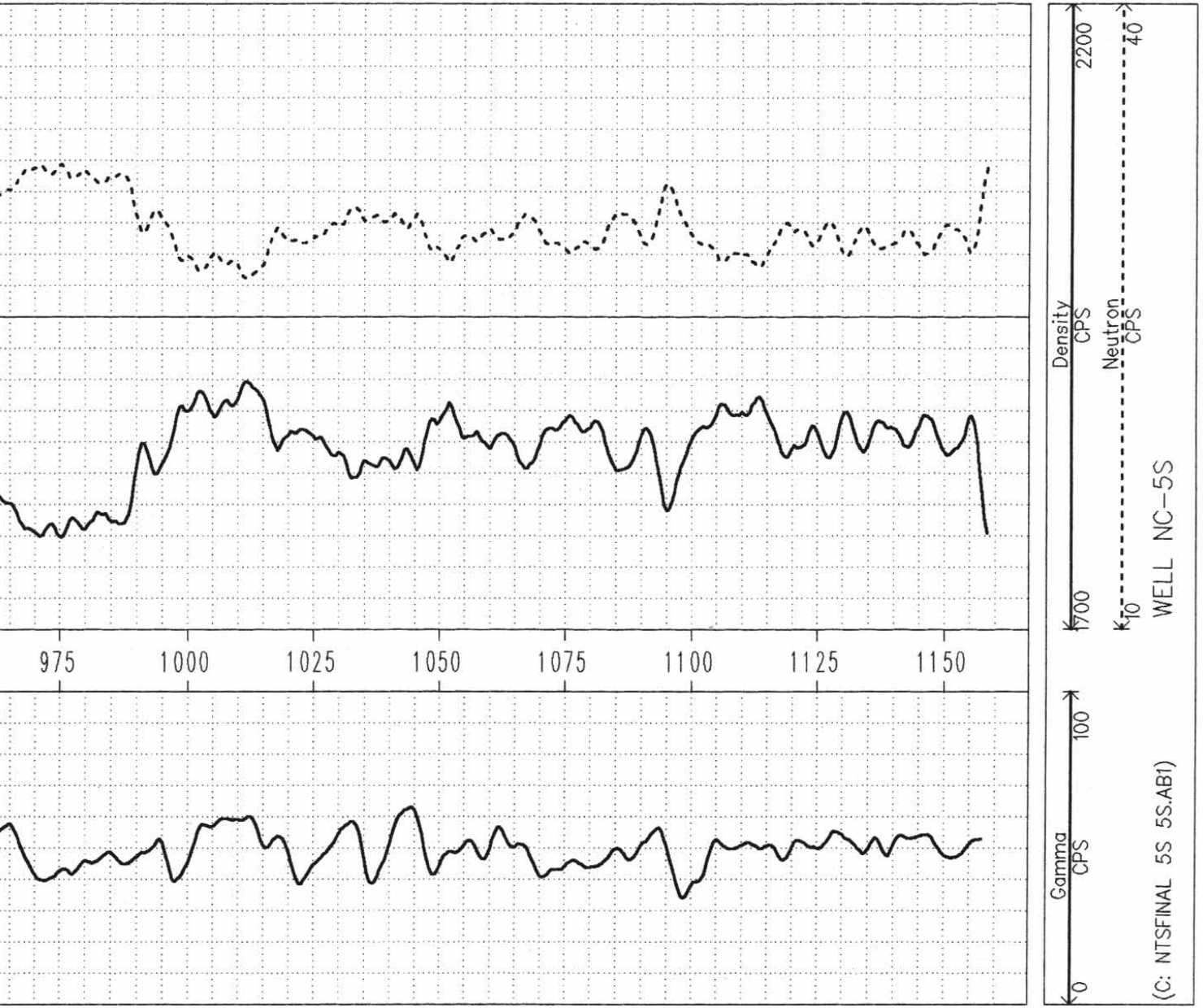

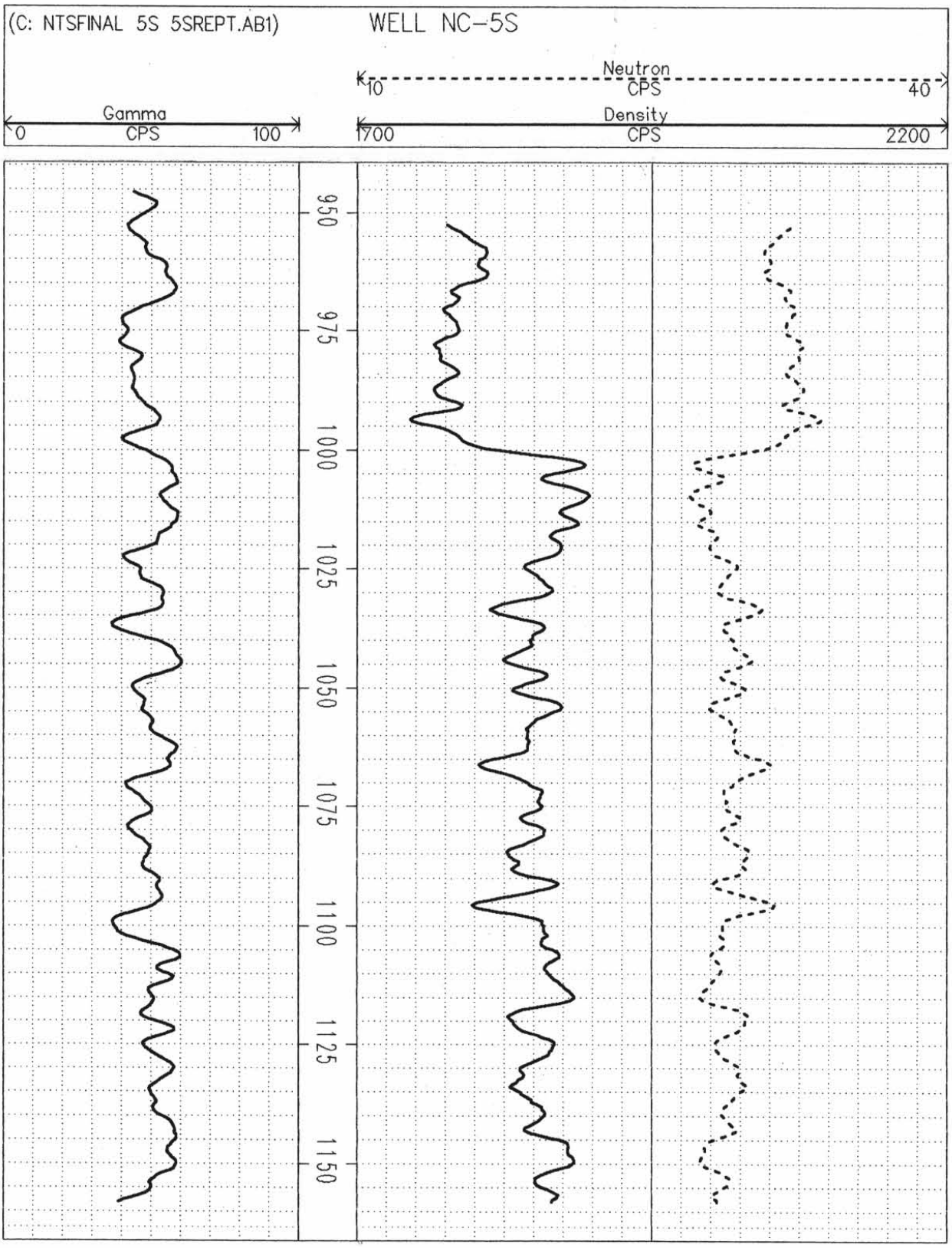

(C: NTSFINAL 5S 5SREPT.AB1)

WELL NC-5S

Gamma CPS 0 100

Density CPS 1700 2200

Neutron CPS 10 40

9906100166-6/01

APERTURE CARD

(C: NTSFINAL 5S 5SELOG.AB1)

WELL NC-5S

FRes ohm-m 8 18

Temp Deg-C 10 50

R64 ohm-m 0 100

R16 ohm-m 0 100

R ohms 0 100

SP mV 000 -1500

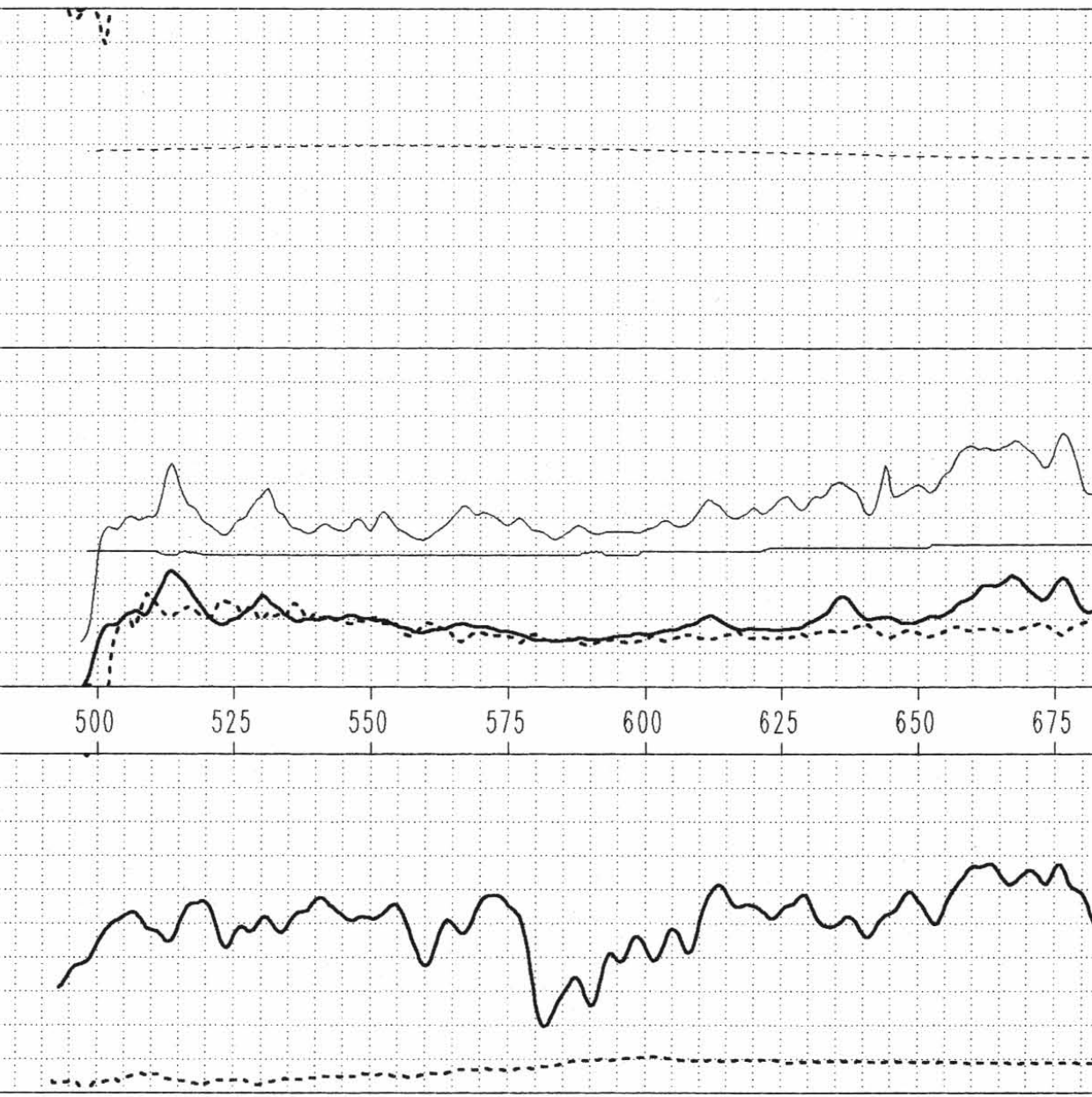Gamma CPS 0 150