D-1

GEOPHYSICAL LOGGING SERVICES
1349 NORTH HIGHWAY 89
CHINO VALLEY ARIZONA 86323

BOREHOLE: NC-1D
LOGS: **DENSITY NEUTRON**
E-LOGS
GAMMA
DEVIATION

PROJECT: **NYE COUNTY EWDP**
CLIENT: **NYE COUNTY**
LOCATION: TBD

DATE: **01-23-99**
COUNTY/COUNTRY: NYE
STATE/PROVINCE: NEVADA

BOREHOLE DATA

DRILLING CONTRACTOR: LAYNE
ELEV: TBD
DEPTH REF: G.L.

CUSTOMER TD:2500
LOGGER TD2475

RUN	BIT RECORD			CASING RECORD		
NO.	Bit Size	From	To	Size/Wgt/Thk.	From	To
1	6 7/8	0	2500	6	0	300
2						
3						

DRILL METHOD: RC
HOLE MEDIUM: WATER
VISCOSITY:

DATE DRILLED: 01-23-99
FLUID LEVEL: U/K
WEIGHT:

TIME SINCE CIRC:
MUD TYPE: NONE
Rm: at Deg C

GENERAL DATA

LOGGED BY: R.FEDERWISCH
WITNESS: J.WALKER H.RAEL

OTHER SERVICES: NONE
UNIT/TRUCK: 8801

LOGGING DATA

LOG FUNCTION	RUN NO.	EQUIPMENT			LOGGING		DETECTOR	SOURCE		LOGGED INTERVAL			COMMENTS
		MODEL	PROBE S.N.	UPHOLE S.N.	DIG INT FEET	SPEED FT/MIN	TYPE	TYPE	SIZE GBq	FROM	TO	INT. FEET	
DEN NEUT	1	GLSD/N	POLY	MGXII	.1	20	GLSND	EXPT		0	2475	FULL	IN PIPE
GAMMA	2	POLY	POLY	MGXII	.1	20	SCINT	NONE		0	2475	FULL	IN PIPE
DEVIATION	3	POLY	POLY	MGXII	.1	30	NONE			0	2475	FULL	IN PIPE
E-LOGS	5	POLY	POLY	MGXII	.1	20	SCINT	NONE		0	2455	PART	COMPILED

DIGITAL FILE NAME(S):
REMARKS:

THE E-LOGS WERE COMPILED FROM SEVERAL LOGGING RUNS. SOME BLANK AREAS ARE DUE TO THE WELL CAVEING.

GAMMA NEUTRON DENSITY DEVIATION LOGS WERE RUN IN THE DRILL PIPE.
TEMP & FLUID RES LOGS ARE SUSPECT DUE TO THE DISTURBED CONDITIONS OF THE WELL.

9906

APERTURE CARD

100166-1/04

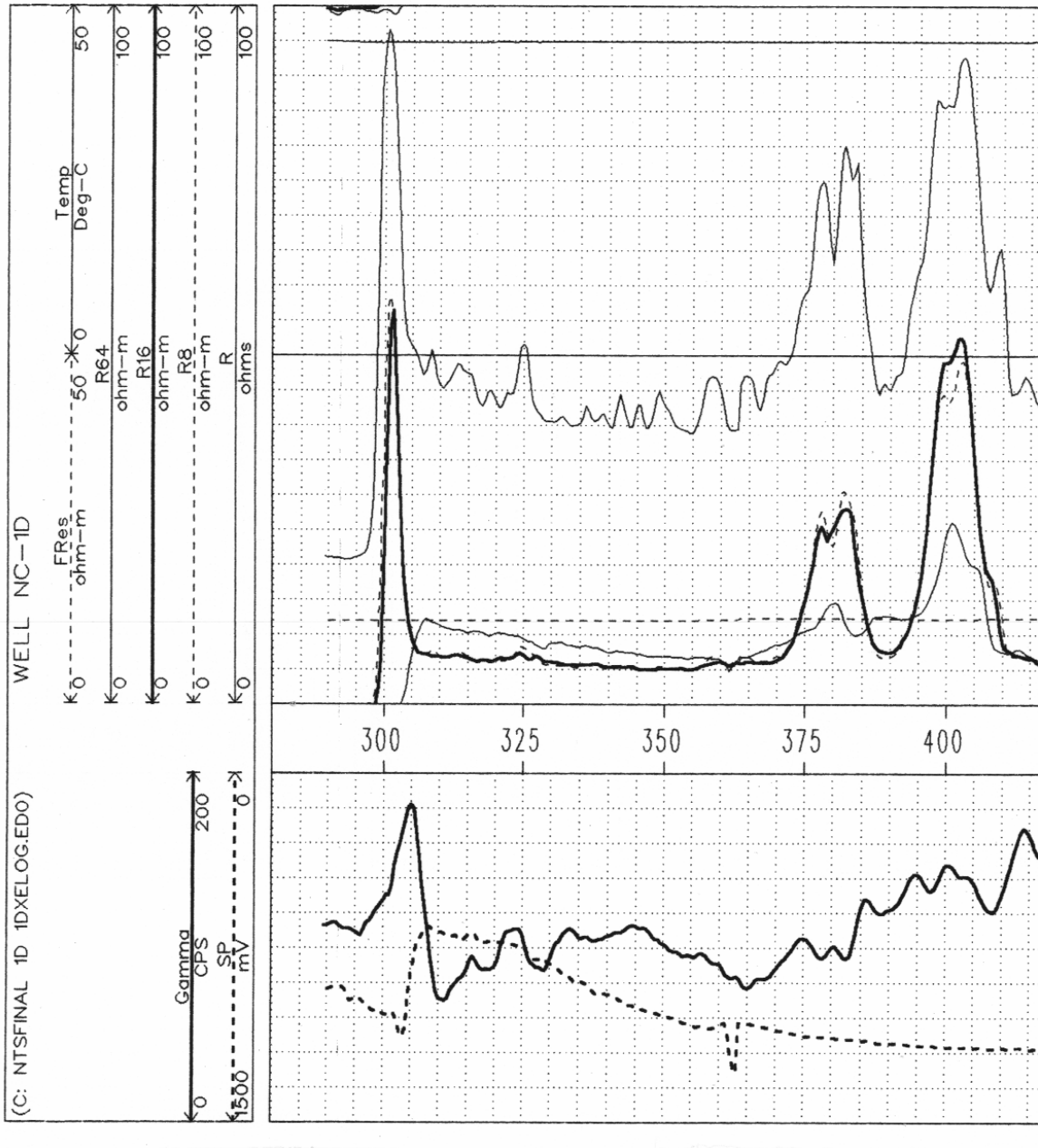

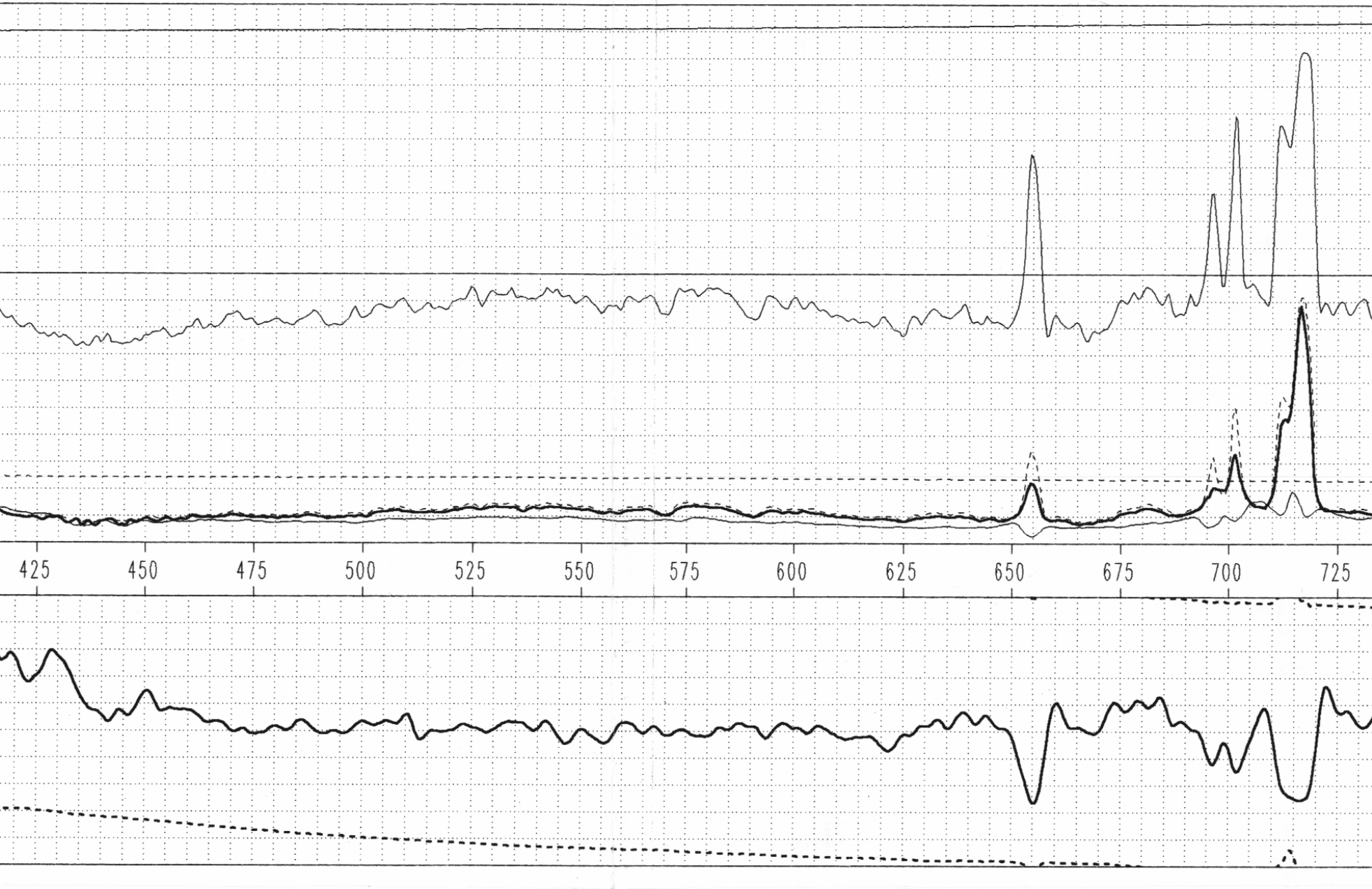

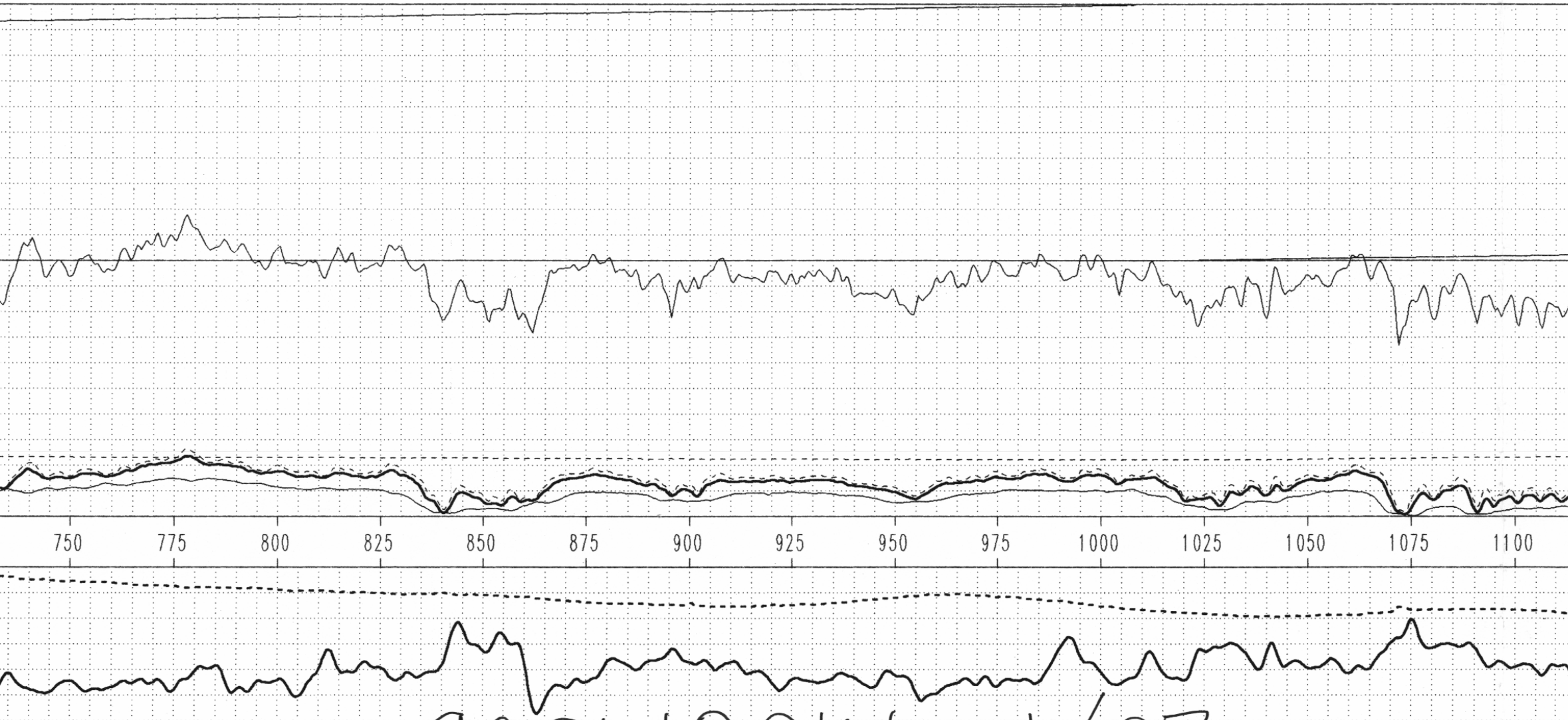

9906100166-1/03

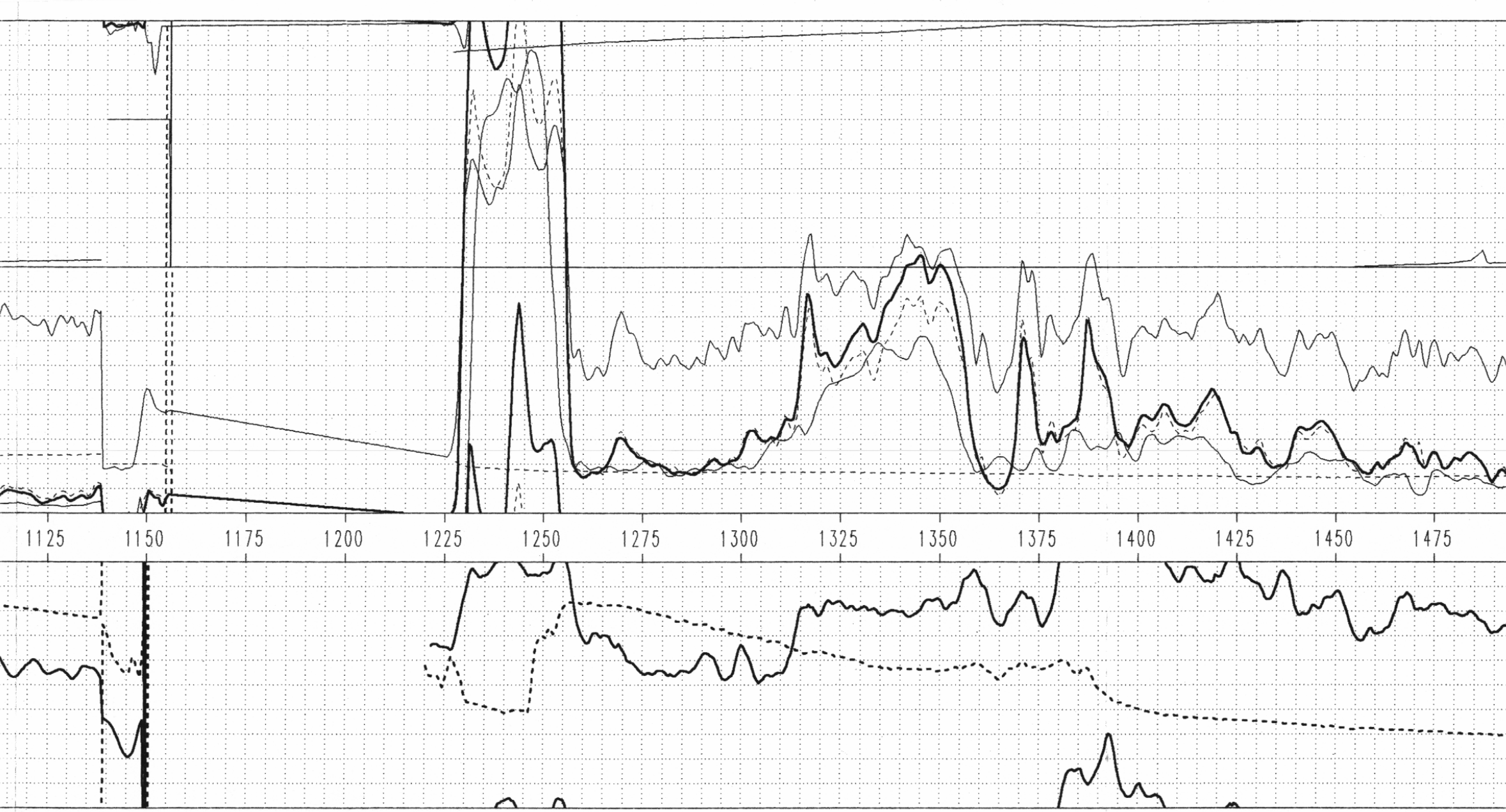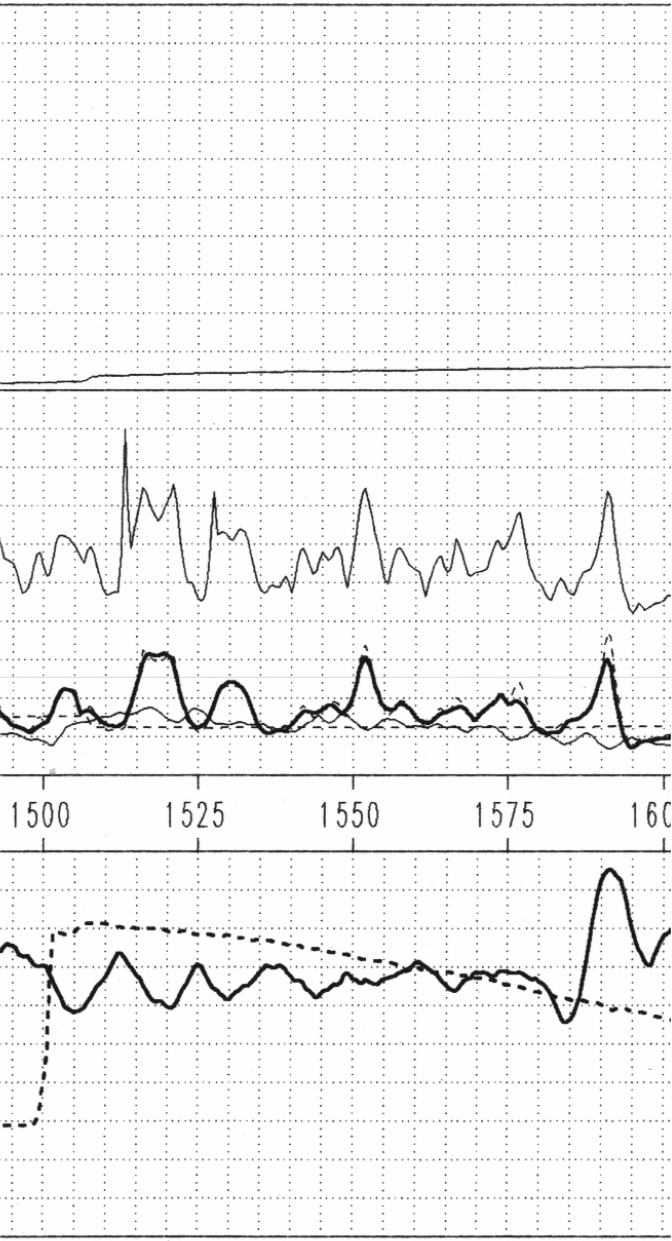APERTURE CARD