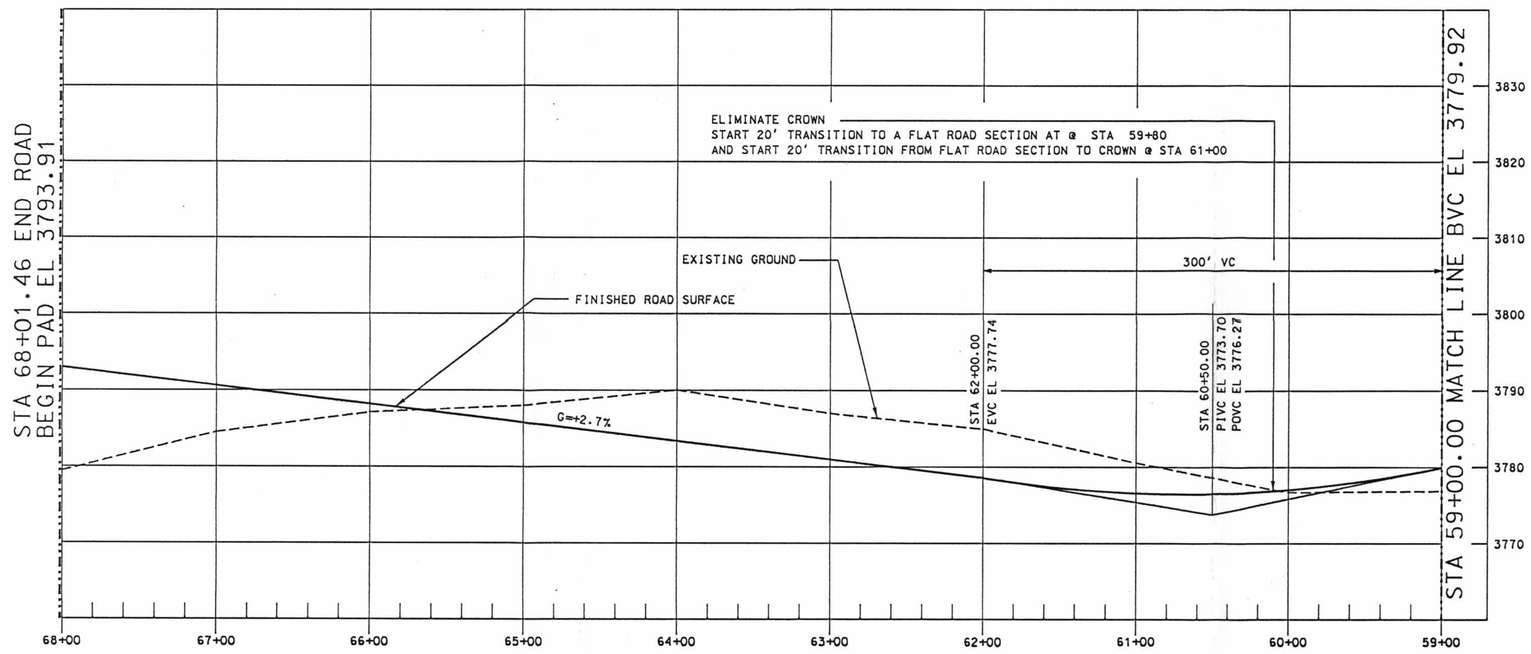

CENTERLINE ACCESS ROAD PROFILE

SCALE: HORIZONTAL 1"=50', VERTICAL 1"=10'

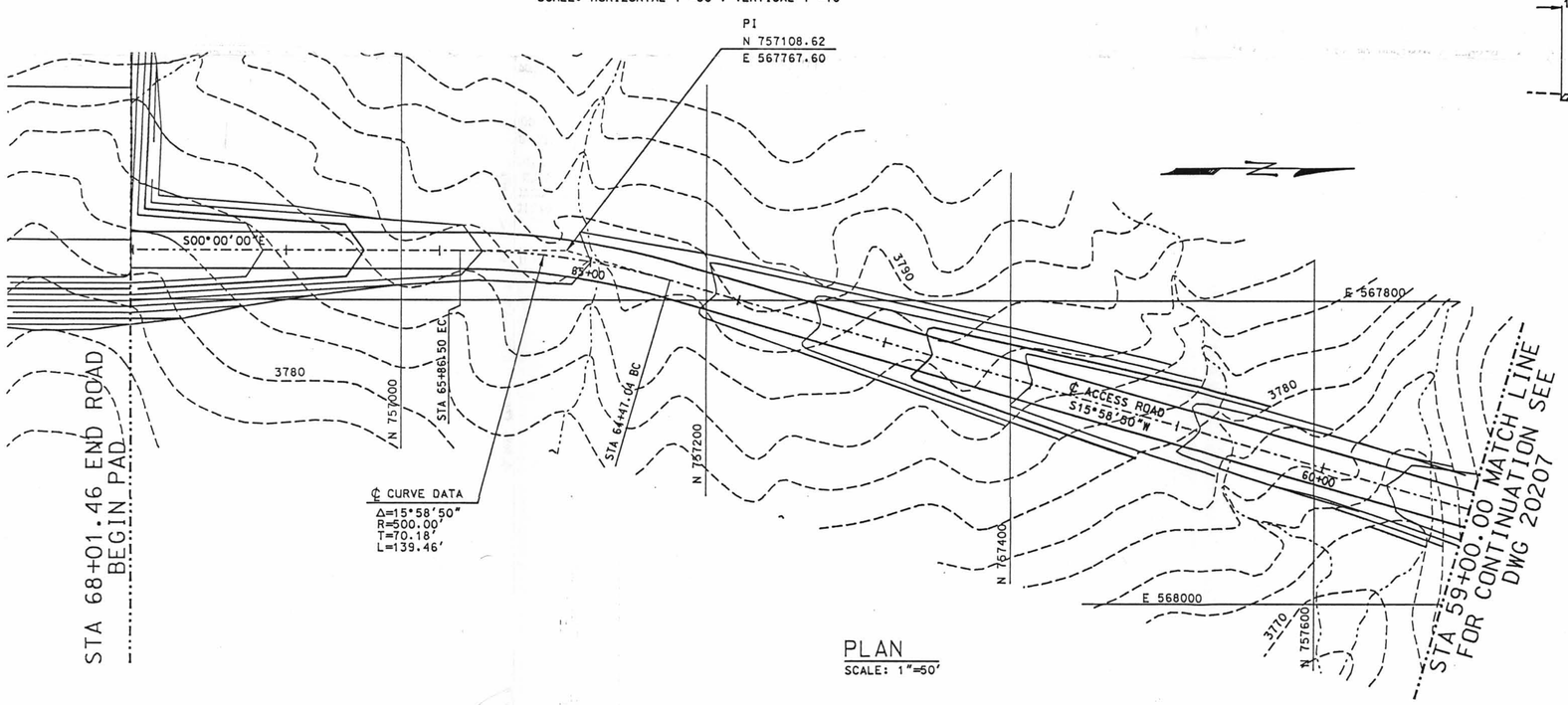

PLAN

SCALE: 1"=50'

NOTE:

1. FOR GENERAL NOTES SEE DWG 20202.

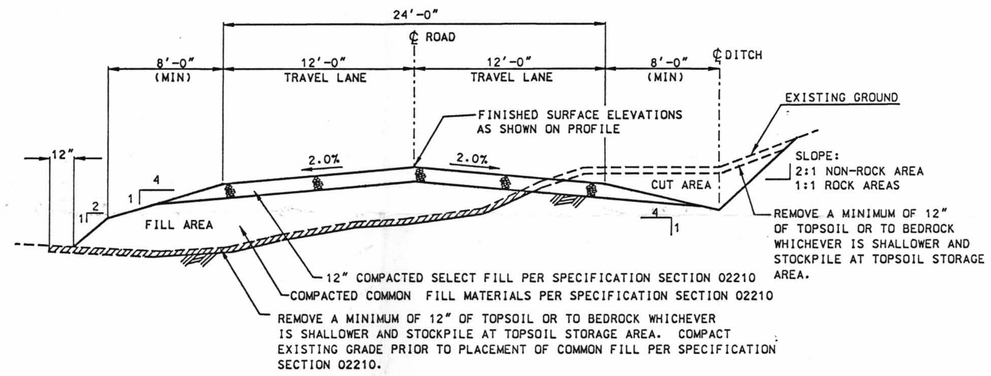

TYPICAL SECTION SOUTH PORTAL ACCESS ROAD

SCALE: NONE

9609300090

GRAPHIC SCALE

0 50 100 150 FEET

1" = 50'

GRAPHIC SCALE

0 10 20 30 FEET

1" = 10'

ANSTEC APERTURE CARD

7/9/96
EFFECTIVE DATE

RECEIVED
JUL 09 1996
DOCUMENT AND RECORDS CENTER

NOTICE OF OPEN CHANGE DOCUMENTS

THIS DOCUMENT IS IMPACTED BY THE LISTED CHANGE DOCUMENT AND CANNOT BE USED WITHOUT THEM

CHANGE DOCUMENT NUMBER	POSTED BY	DATE	STATUS

REV	DESCRIPTION	DATE	DRN	ORG	CHK	VER	C.D.E.	Q.A.	D.M.
00	ISSUED FOR CONSTRUCTION	6-26-96				N/A		N/A	

APPROVALS	INITIAL/DATE
DRAWN: T SAUER	6-26-96
ORIGINATOR: H MONTALVO	6/26/96
CHECKED: M DELEON	6-26-96
VERIFICATION: N/A	
LEAD DESIGN ENGINEER: H MONTALVO	6/26/96
QUALITY ASSURANCE: N/A	
DEPARTMENT MANAGER: G KIMURA	6-26-96

U.S. DEPARTMENT OF ENERGY
Yucca Mountain Site Characterization Project
M&O Civilian Radioactive Waste Management System MANAGEMENT & OPERATING CONTRACTOR

EXPLORATORY STUDIES FACILITY
SOUTH PORTAL ACCESS ROAD
PLAN AND PROFILE

SIZE D | DOCUMENT IDENTIFIER: BABA00000-01717-2100-20208-00 | REV

SCALE: AS NOTED | QA CLASSIFICATION: N/A | W.B.S.: 1.2.6 | CAD FILE: CIVIL:20208.dgn

CAGE CODE:

RECORD DESIGNATOR QA:N/A

D-6

9609300090

Rec'd with letter dtd 9/5/96

sauert /proj/esf_s/civil/dgn/soprtal/20208.dgn

25-JUN-1996 15:23