

T.  
36  
N.

T.  
35  
N.

R. 74 W.

TOPO MAP LEGEND

- |  |                      |  |                        |
|--|----------------------|--|------------------------|
|  | INDEX CONTOUR        |  | PAVED ROAD             |
|  | INTERMEDIATE CONTOUR |  | GRAVEL ROAD            |
|  | DEPRESSION CONTOUR   |  | TRAIL                  |
|  | OBSCURED CONTOUR     |  | GRAVEL PARKING         |
|  | SPOT ELEVATION       |  | LAKE/POND              |
|  | POLE                 |  | WASH                   |
|  | GPS CONTROL          |  | DRAINAGE LINE          |
|  |                      |  | FENCE                  |
|  |                      |  | BUILDING ROOFLINE      |
|  |                      |  | UNDEVELOPED STRUCTURES |
|  |                      |  | TANK                   |

LEGEND

- PERMIT 633 BOUNDARY
- 1999-2000 DELINEATION DRILL HOLE


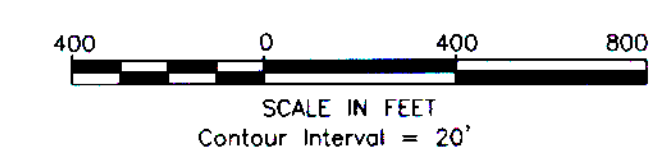
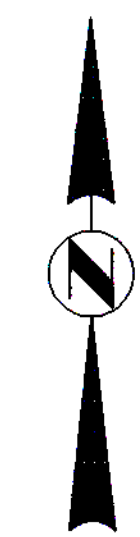


FIGURE 4-2

RIO ALGOM MINING CORPORATION <small>7-0 Box 1300</small>	
REVISIONS <small>NO. DATE BY</small>	SMITH RANCH PROJECT WDOE PERMIT TO MINE NO. 633 ANNUAL REPORT DELINEATION HOLE MAP MIDDLE PORTION <small>REPORT PERIOD 4/1/99 TO 3/31/00</small> <small>PORTIONS OF 1:25K, 5:24K &amp; 5:26K, 5:27K</small>
<small>REV. NO.</small> <small>DATE</small> <small>BY</small> <small>DESCRIPTION</small>	<small>DATE</small> <small>BY</small> <small>DESCRIPTION</small>