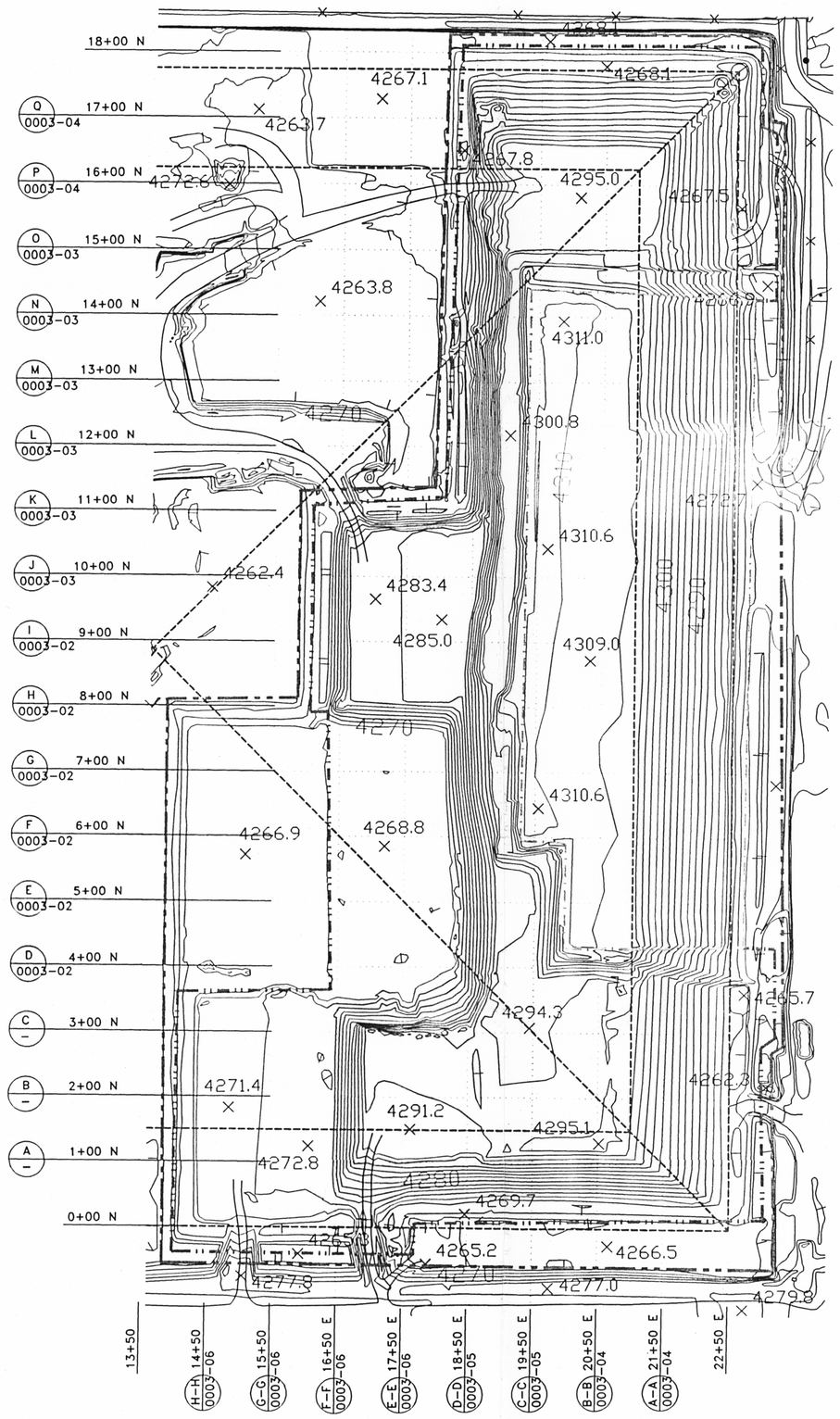

PLAN VIEW
SCALE: 1" = 120'

KEY:

- FENCE
- EMBANKMENT DESIGN LIMIT OF WASTE
- LIMIT OF CONSTRUCTED LINER
- LIMIT OF CONSTRUCTED COVER
- BERM BOUNDARY

NOTES:

1. CONTOUR MAPS ARE BASED ON A SITE SURVEY PERFORMED BY AERO-GRAPHICS, INC. ON DECEMBER 17, 1999. PHOTO DATE: 12/17/99 CERTIFIED BY A UTAH LICENSED LAND SURVEYOR
2. CONTOUR INFORMATION SHOWN ON THIS DRAWING WAS TAKEN FROM DIGITAL MAPPING PERFORMED BY AERO-GRAPHICS, INC. PHOTO DATE: 12/17/99
3. WASTE IS ON CONSTRUCTED LINER, INSIDE THE RUN-OFF BERM PERIMETER, AND UNDER THE CONSTRUCTED COVER AREA.
4. EMBANKMENT COORDINATE SYSTEM HAS (0E, 0N) LOCATED AT THE SOUTHWEST CORNER OF WASTE.

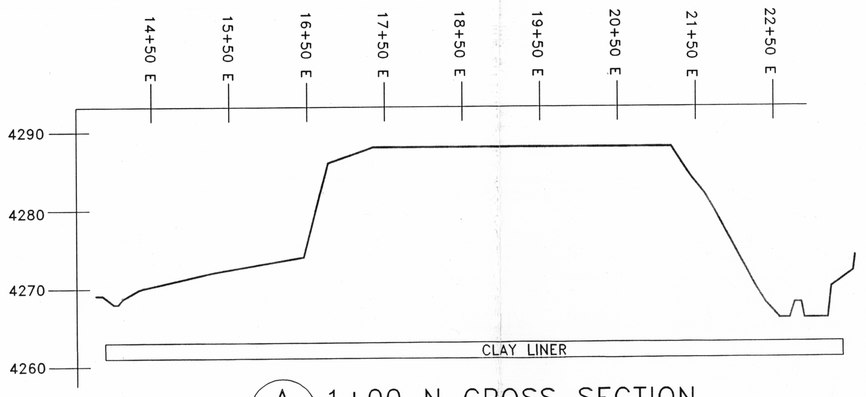

A 1+00 N CROSS SECTION
HORIZONTAL SCALE: 1" = 100'
VERTICAL SCALE: 1" = 10'

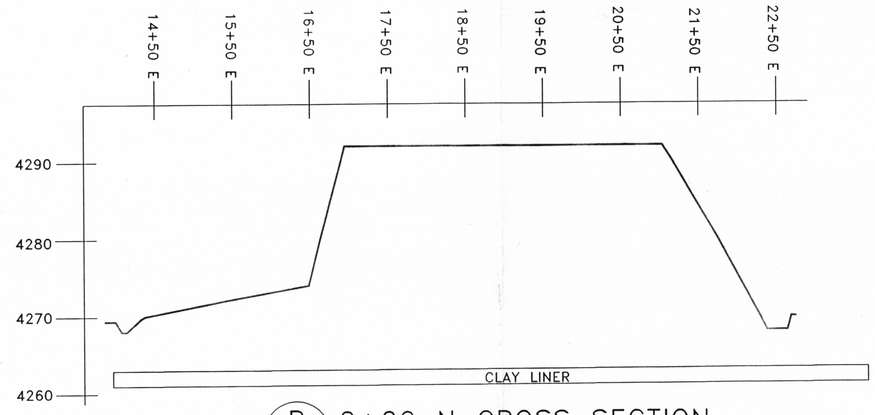

B 2+00 N CROSS SECTION
HORIZONTAL SCALE: 1" = 100'
VERTICAL SCALE: 1" = 10'

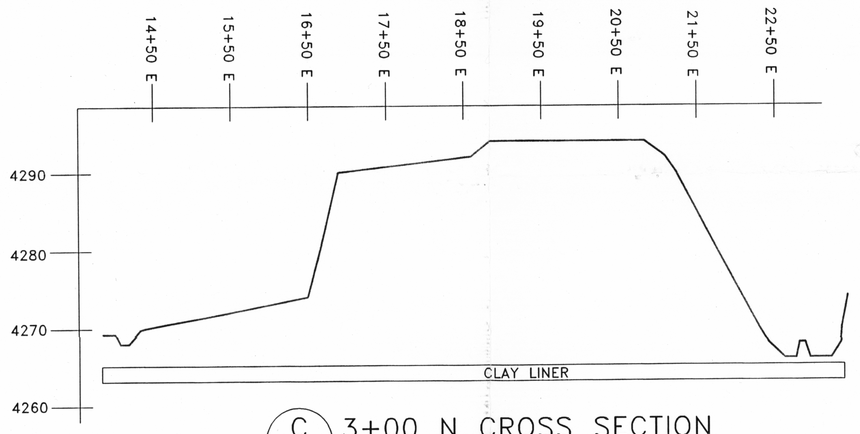

C 3+00 N CROSS SECTION
HORIZONTAL SCALE: 1" = 100'
VERTICAL SCALE: 1" = 10'

LICENSED PROFESSIONAL ENGINEER
DAVID COMSTOCK, JR.
No. 363849
STATE OF UTAH

DATE	BY	DESCRIPTION OF CHANGE	DATE	BY	DESCRIPTION OF CHANGE

ENVIROCARE OF UTAH, INC.
"THE SAFE ALTERNATIVE"

MADE BY J WEST	11e(2) DISPOSAL CELL	SCALE AS NOTED	DATE 01/31/00
CHECKED BY D COMSTOCK	AS-BUILT DRAWINGS	DRAWING NO. 0003-01	REV.
APPROVED BY	PLAN VIEW & CROSS SECTIONS		
	CLIVE, UTAH		

D-1