

April 26, 2000

The Honorable Ronald Wopsock, Chairman  
The Ute Indian Tribe  
P.O. Box 190  
Ft. Duchense, Utah 84026-0190

SUBJECT: NATIONAL HISTORIC PRESERVATION ACT CONSULTATION PROCESS  
FOR THE PROPOSED PRIVATE FUEL STORAGE FACILITY

Dear Chairman Wopsock:

By letters dated July 1, and December 28, 1999, the U.S. Bureau of Land Management (BLM) informed you that it is considering an application for a proposed rail line along the western side of Skull Valley. The proposed rail line would start at Skunk Ridge and extend along the eastern side of the Cedar Mountains to a proposed independent spent fuel storage facility (ISFSI) on the Reservation of the Skull Valley Band of Goshute Indians. BLM indicated that the proposed rail line would require an amendment to the BLM Pony Express Resource Management Plan and extended an opportunity for you to be a consulting party in the process of compliance with the National Historic Preservation Act (NHPA). In addition to the amendment to the BLM Pony Express Resource Management Plan, the proposed project (the ISFSI and rail line) would require federal approvals from the U.S. Nuclear Regulatory Commission (NRC), the U.S. Bureau of Indian Affairs (BIA), and the U.S. Surface Transportation Board (STB). Because the agencies' required actions for the construction and operation of the proposed project are related, the agencies agreed to cooperate in the preparation of an environmental impact statement (EIS) for these actions. Similarly, the agencies also agreed to participate jointly in the Section 106 process and other required consultations. NRC, BIA, and STB also would like to extend an opportunity for you to participate as a consulting party in the process of compliance with the NHPA. If you have already expressed your desire to participate in the NHPA consultation process, you need not respond to this letter unless you have decided to no longer participate.

Enclosed is a map which shows the proposed location of the rail line and the ISFSI. Specifically, the areas for the proposed project include:

1. The ISFSI site: 820 acres located in the northwest corner of the reservation in Township 5 South (T5S), Range 8 West (R8W), all of Section 6, and portions of Sections 5, 7, and 8.
2. The utility corridor and access road: 202 acres from the eastern boundary of the ISFSI site to the Skull Valley Road. The utility corridor would be located in T5S, R8W, Sections 7, 8, and 9.
3. Rail Line: Proposed to originate at Skunk Ridge and run along the base of the Cedar Mountains to the ISFSI site. The proposed rail line would be located in T1N, R9W Sections 17, 18, 20, 21, 22, 27, and 34; T1S, R9W Sections 3, 10,

Chairman Wopsock

- 2 -

15, 22, 27, and 34; T2S R9W Sections 3, 10, 15, 22, 27, and 34; T3S, R9W Sections 3, 10, 15, 22, 27, and 34; T4S, R9W Sections 3, 10, 15, 22, 27, and 34; T5S, R9W Sections 1, 2, and 3; and T5S, R8W Section 6.

If you have any questions about the proposed project or would like to participate in the NHPA consultation process for any aspect of the proposed project, please contact Scott Flanders of the NRC at (301) 415-1172; Garry Cantley of the BIA at (602) 379-6750; Laird Naylor of the BLM at (801) 977-4357; or Harold McNulty of the STB (202) 565-1539. Written request to participate as a consulting party can be sent to:

Scott Flanders, Environmental Project Manager  
U.S. Nuclear Regulatory Commission  
Mail Stop O-13D13  
Washington D.C. 20555-0001

Garry Cantley, Archeologist  
U.S. Bureau of Indian Affairs  
Phoenix Area Office  
P.O. Box 10  
Phoenix, AZ 85001

Laird Naylor, Archeologist  
U.S. Bureau of Land Management  
Salt Lake District Office  
2370 South 2300 West  
Salt Lake City, UT 84119

Harold McNulty, Project Manager  
U.S. Surface Transportation Board  
Section of Environmental Analysis  
1925 K Street NW, 5<sup>th</sup> Floor  
Washington, DC 20423

Sincerely,  
**/RA/ ORIGINAL SIGNED BY /S/**  
Mark S. Delligatti, Senior Project Manager  
Spent Fuel Licensing Section  
Licensing and Inspection Directorate  
Spent Fuel Project Office  
Office of Nuclear Material Safety  
and Safeguards

Docket No. 72-22

Enclosure: Map

cc: Service Lists

15, 22, 27, and 34; T2S R9W Sections 3, 10, 15, 22, 27, and 34; T3S, R9W Sections 3, 10, 15, 22, 27, and 34; T4S, R9W Sections 3, 10, 15, 22, 27, and 34; T5S, R9W Sections 1, 2, and 3; and T5S, R8W Section 6.

If you have any questions about the proposed project or would like to participate in the NHPA consultation process for any aspect of the proposed project, please contact Scott Flanders of the NRC at (301) 415-1172; Garry Cantley of the BIA at (602) 379-6750; Laird Naylor of the BLM at (801) 977-4357; or Harold McNulty of the STB (202) 565-1539. Written request to participate as a consulting party can be sent to:

Scott Flanders, Environmental Project Manager  
U.S. Nuclear Regulatory Commission  
Mail Stop O-13D13  
Washington D.C. 20555-0001

Garry Cantley, Archeologist  
U.S. Bureau of Indian Affairs  
Western Regional Office  
P.O. Box 10  
Phoenix, AZ 85001

Laird Naylor, Archeologist  
U.S. Bureau of Land Management  
Salt Lake District Office  
2370 South 2300 West  
Salt Lake City, UT 84119

Harold McNulty, Project Manager  
U.S. Surface Transportation Board  
Section of Environmental Analysis  
1925 K Street NW, 5<sup>th</sup> Floor  
Washington, DC 20423

Sincerely,  
**/RA/ ORIGINAL SIGNED BY /S/**  
Mark S. Delligatti, Senior Project Manager  
Spent Fuel Licensing Section  
Licensing and Inspection Directorate  
Spent Fuel Project Office  
Office of Nuclear Material Safety  
and Safeguards

Docket No. 72-22

Enclosure:Map

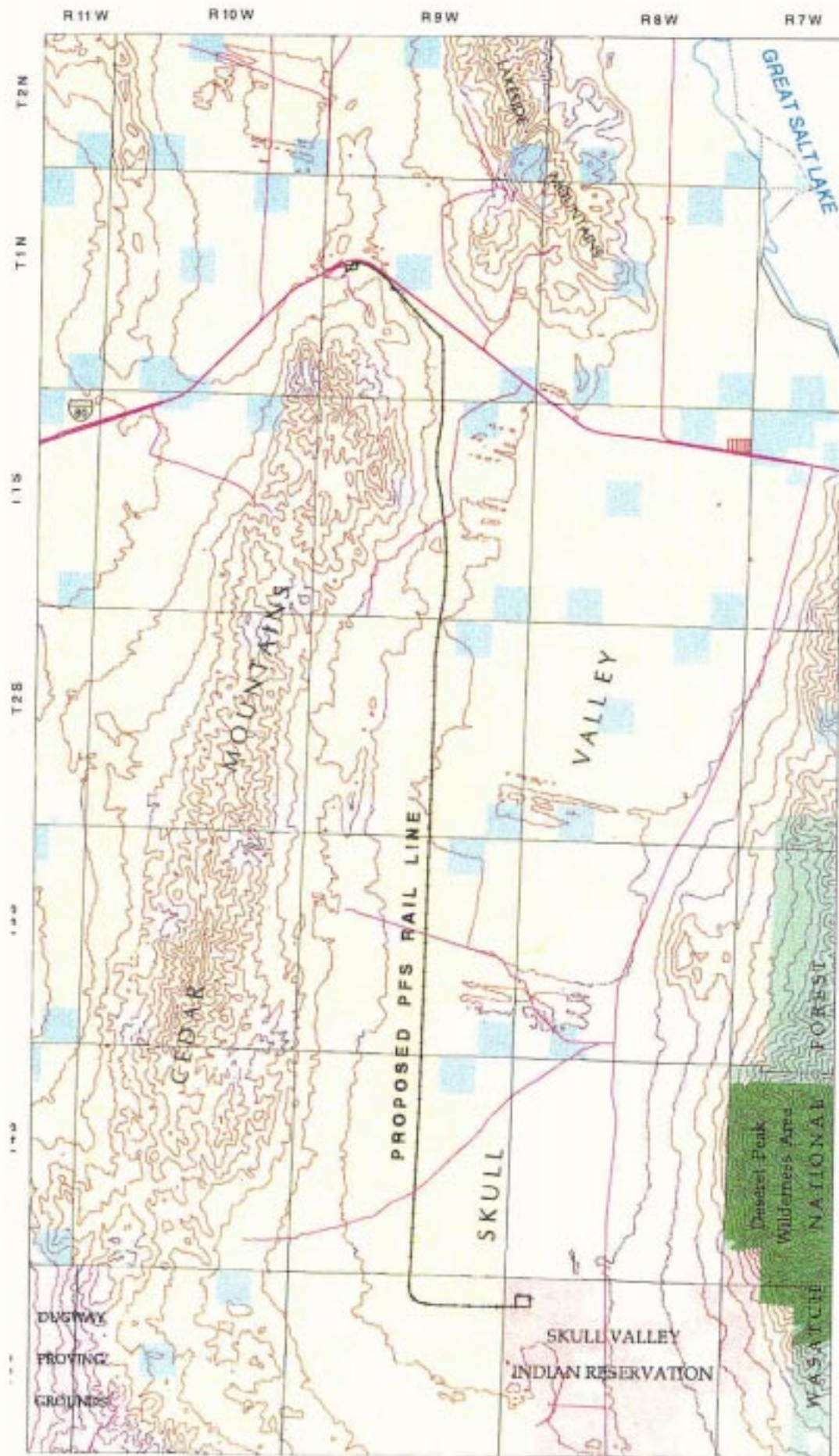
cc: Service Lists

**DISTRIBUTION:**






Docket	NRC File Center	PUBLIC	SFPO r/f
NMSS r/f	STurk, OGC	CAbrams	TMadden, OCA
DMartin, EDO	SDroggitis, OSP	SGagner, OPA	
G:\pfs\wopsock.ute.106ltr.wpd		ADAMS: ML003706894	

OFC:	SFPO	E	SFPO	E	SFPO	E	SFPO		SFPO	
NAME:	SFlanders:dd		VTharpe		MDelligatti		SShankman		WBrach	
DATE:	04/12/00		04/13/00		04/27/00		04/26/00		04/26/00	

**OFFICIAL RECORD COPY**



## PROPOSED PFS RAIL LINE

-  Intermodal Transfer Station
-  Public Land
-  National Forest
-  Military Reservation
-  Wilderness Area
-  Native American Land
-  Private Land
-  State Land



0 1 2 3 4 5 Miles

SCALE 1:250,000

UNITED STATES  
DEPARTMENT OF THE INTERIOR  
BUREAU OF LAND MANAGEMENT  
SALT LAKE FIELD OFFICE

MAY 10, 1999



Original data were compiled from various  
sources and scales. This information may not  
meet National Map Accuracy Standards.