






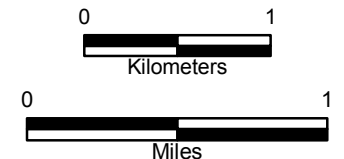


LEGEND

-  Assumed Operational Shoreline
-  Proposed Normal Pool Elevation
240-feet NGVD29
-  256-feet NGVD29 Elevation Contour
-  258-feet NGVD29 Elevation Contour
-  Cape Fear Major Rivers
-  Proposed HAR Units 2 and 3
-  Buckhorn Creek Drainage Basin

Note:
1) Main Reservoir also known as Harris Reservoir.



Progress Energy Carolinas
**Shearon Harris Nuclear Power Plant
 Units 2 and 3**
Part 2, Final Safety Analysis Report
 New Hill, North Carolina

Direct Fetch for the HAR 2
 Safety Related Structures

FIGURE 2.4.3-230