







Legend

-  Railroad
-  Federal Highway
-  Mapped Intermittent Stream
-  BLN Site Boundary
-  Water Bodies
-  Excavated Ponds

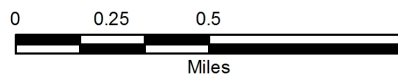


FIGURE 2.4-4
BLN Aquatic Habitats