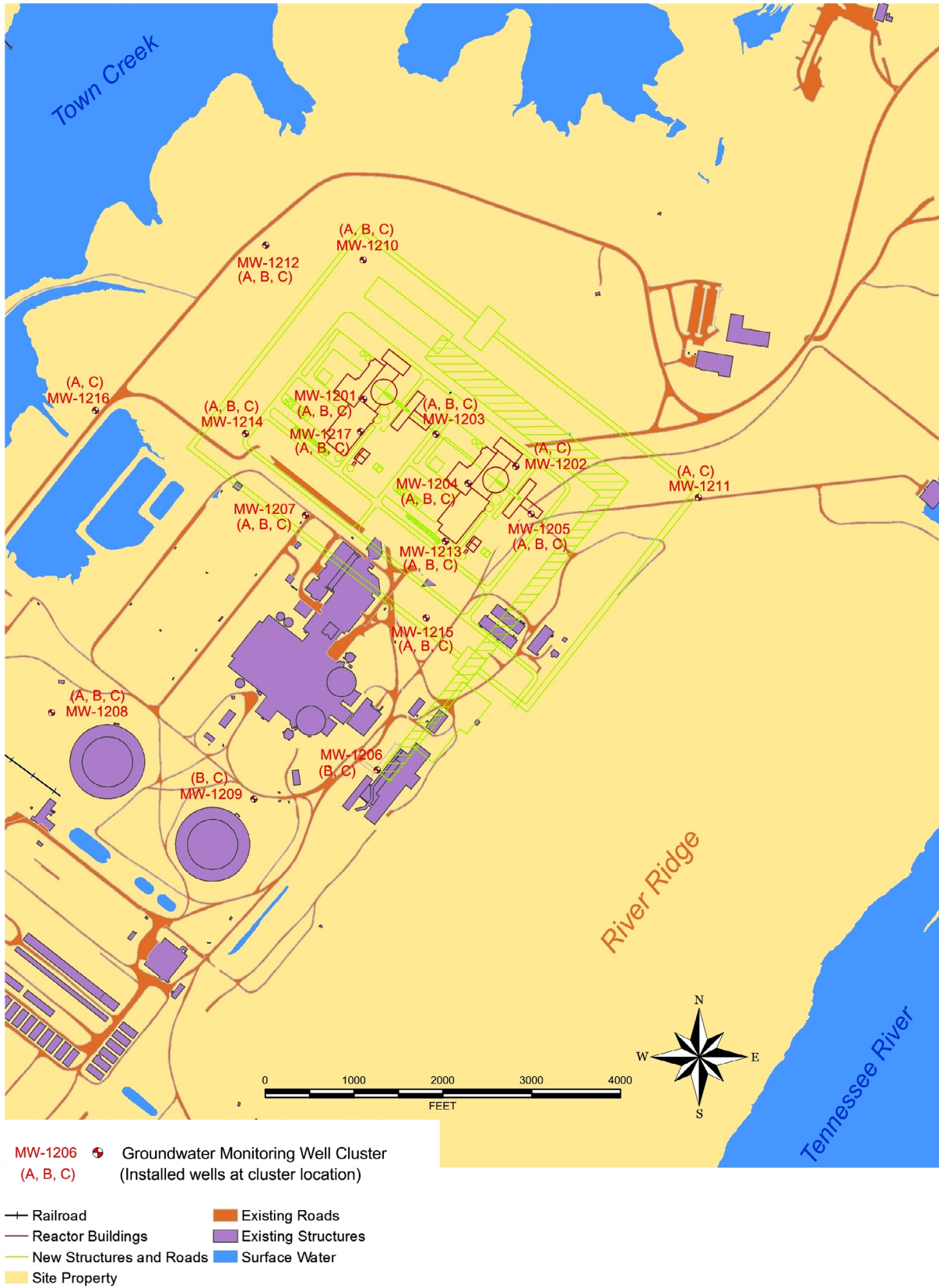
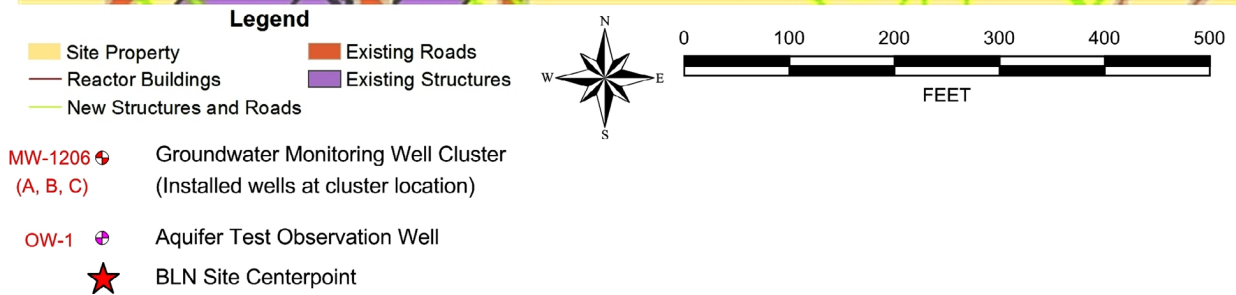
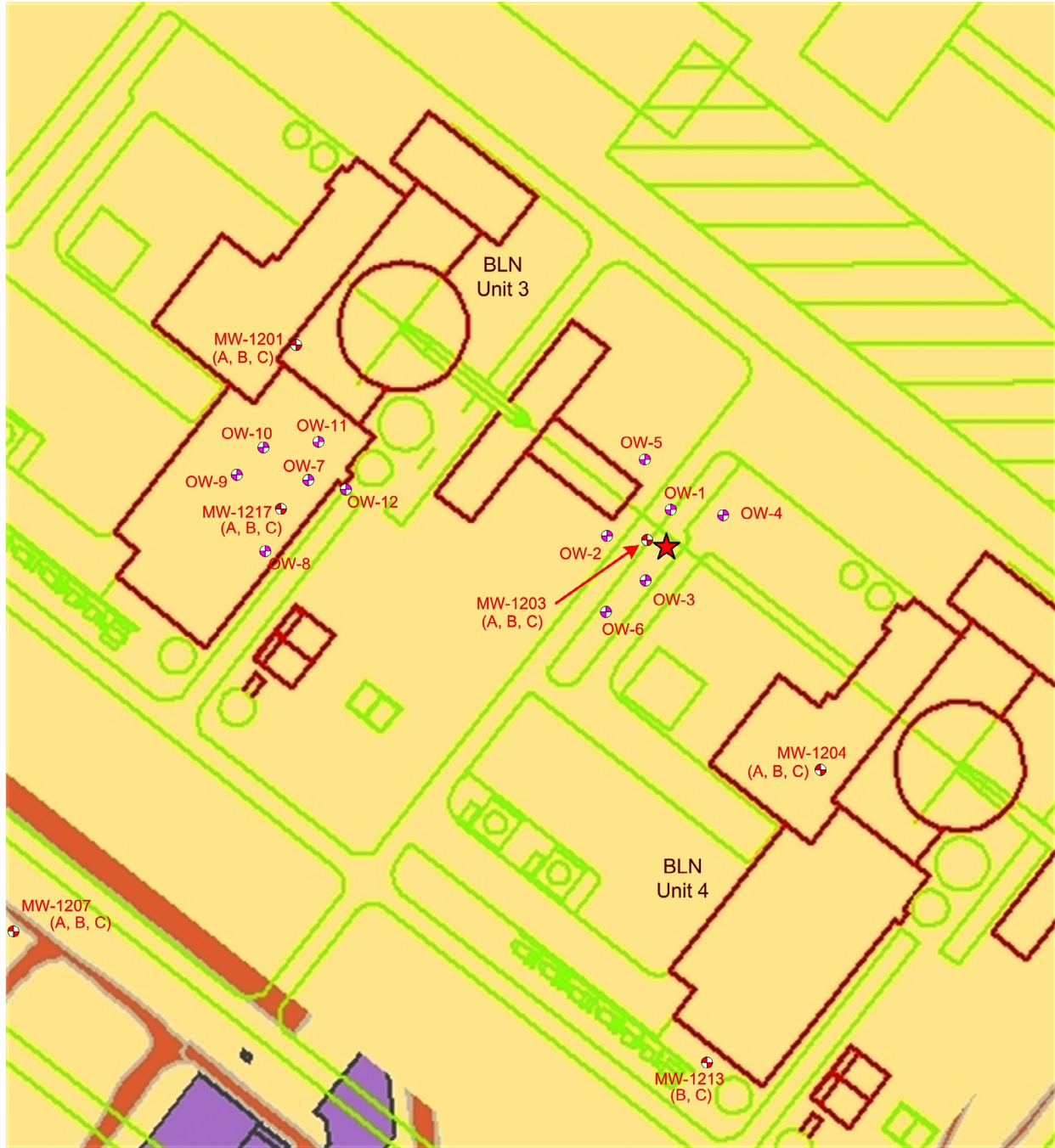


Bellefonte Nuclear Plant, Units 3 & 4  
 COL Application  
 Part 3, Environmental Report

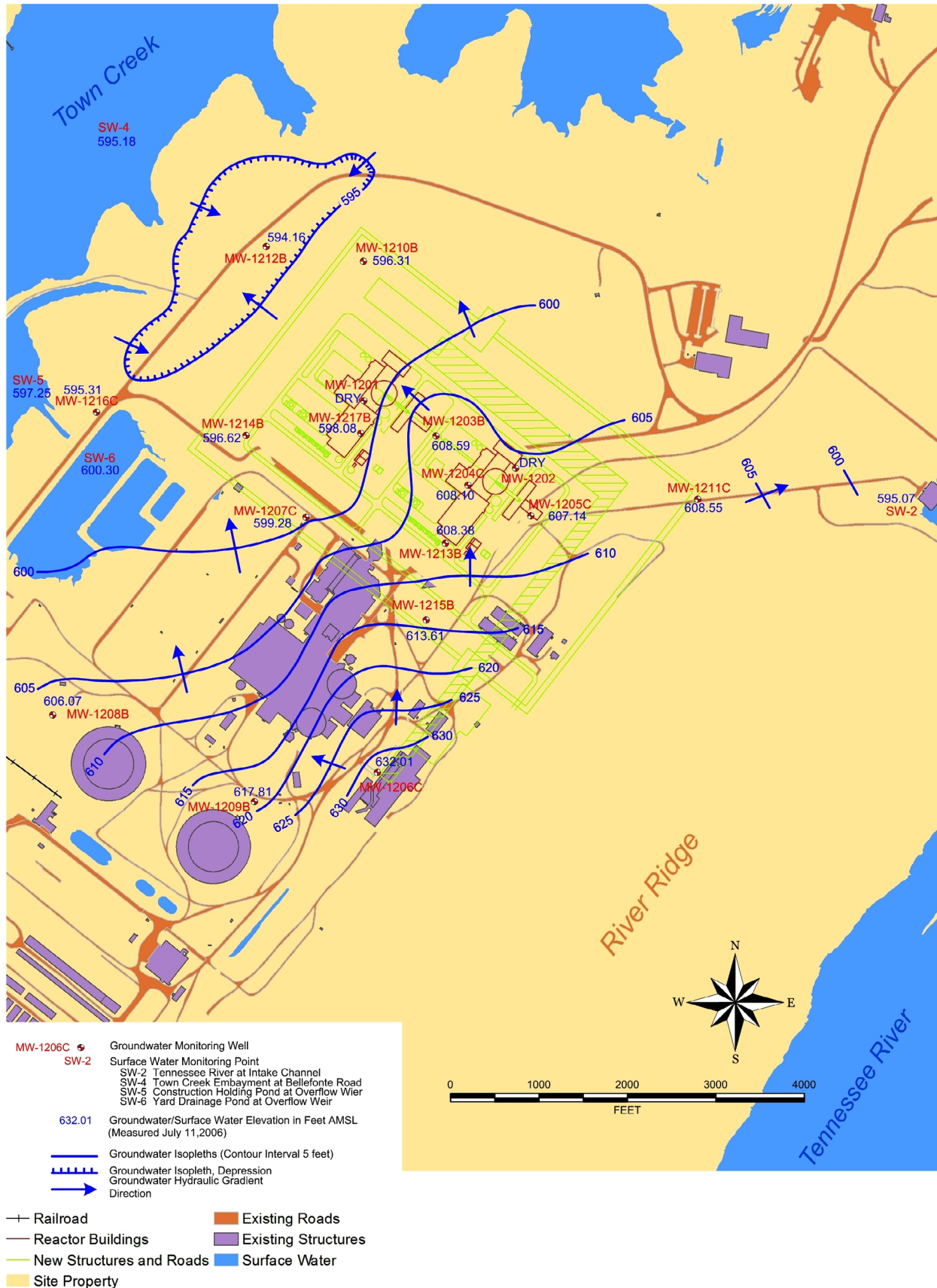


**FIGURE 2.3-22 (Sheet 1 of 6)**  
**Groundwater Monitoring Well Location Map**



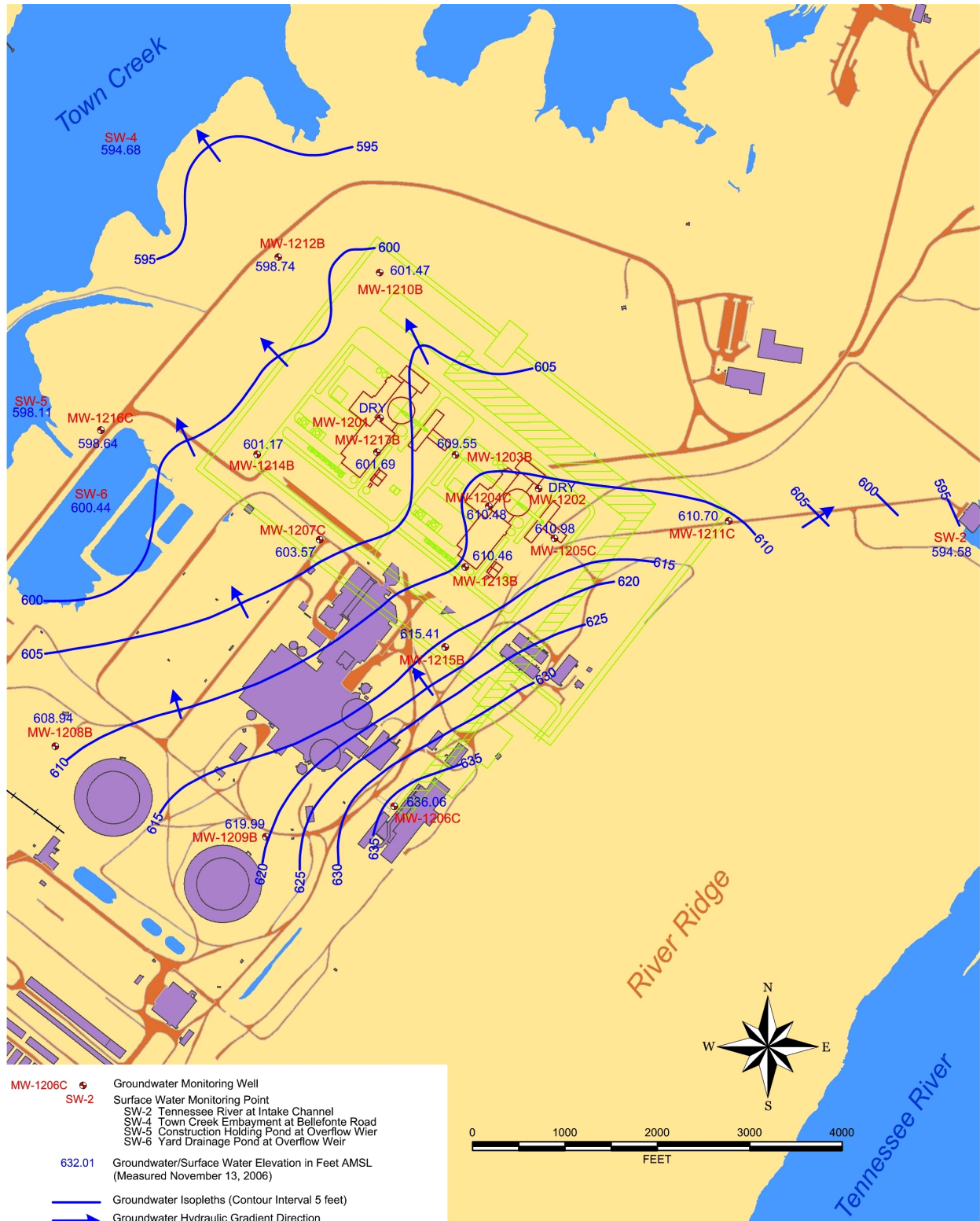
**FIGURE 2.3-22 (Sheet 2 of 6)  
 Observation Well Location Map**

Bellefonte Nuclear Plant, Units 3 & 4  
 COL Application  
 Part 3, Environmental Report



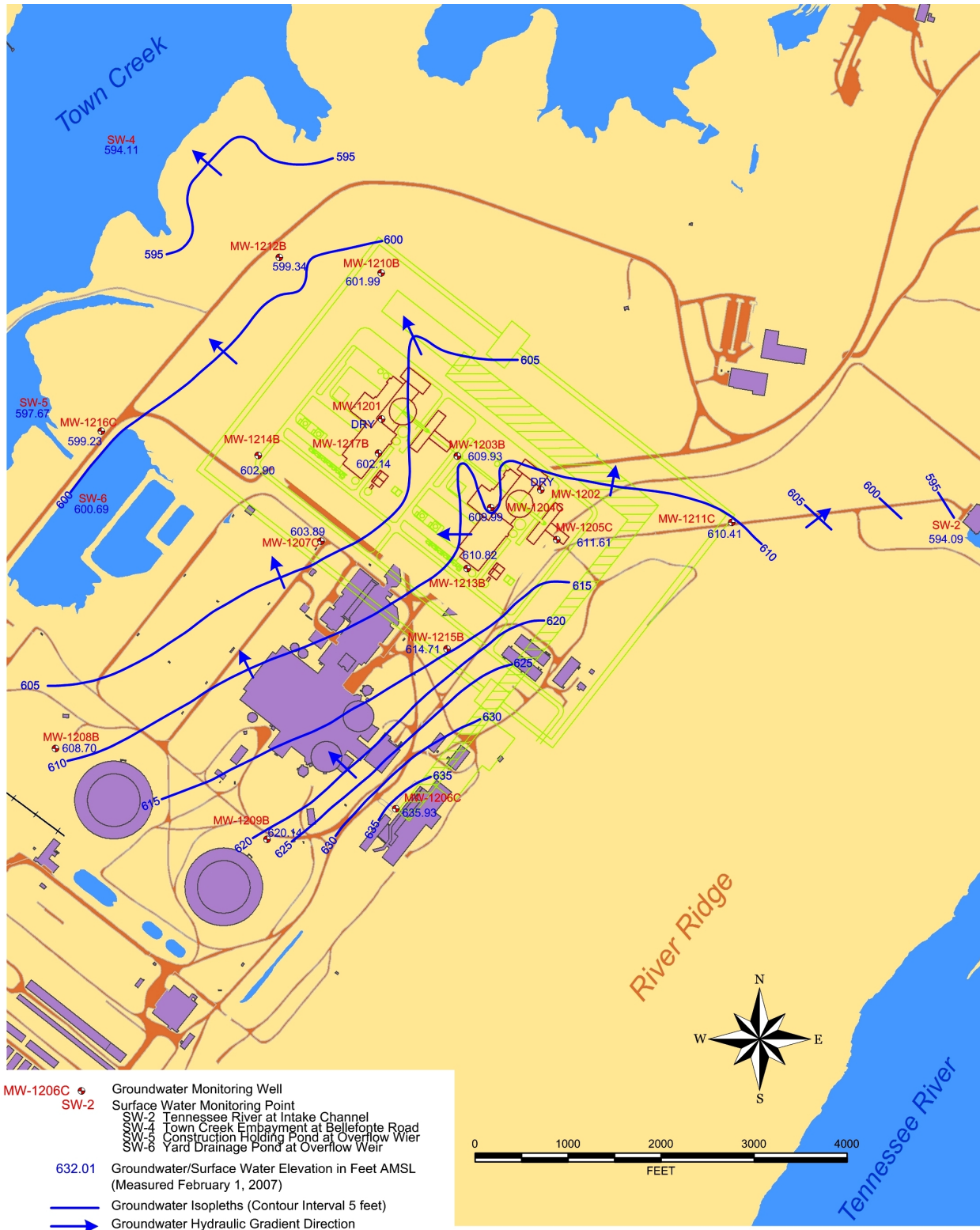
**FIGURE 2.3-22 (Sheet 3 of 6)**  
**July 2006 Potentiometric Surface Map**

Bellefonte Nuclear Plant, Units 3 & 4  
 COL Application  
 Part 3, Environmental Report



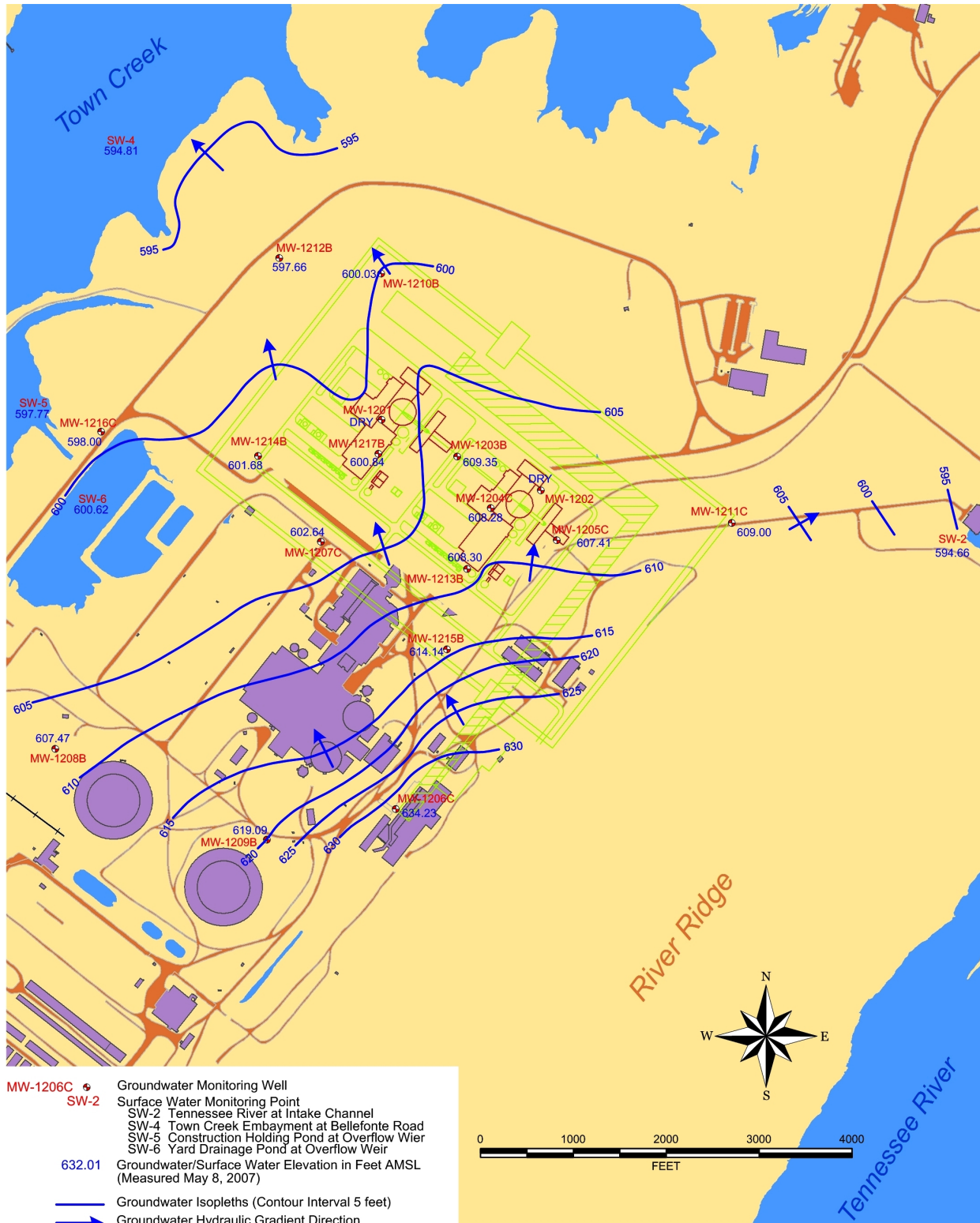
**FIGURE 2.3-22 (Sheet 4 of 6)  
 November 2006 Potentiometric Surface Map**

Bellefonte Nuclear Plant, Units 3 & 4  
 COL Application  
 Part 3, Environmental Report



**FIGURE 2.3-22 (Sheet 5 of 6)  
 February 2007 Potentiometric Surface Map**

Bellefonte Nuclear Plant, Units 3 & 4  
 COL Application  
 Part 3, Environmental Report



**FIGURE 2.3-22 (Sheet 6 of 6)**  
**May 2007 Potentiometric Surface Map**